FORTY-SIXTH

DETAILED

ANNUAL REPORT

OF THE

REGISTRAR GENERAL FOR IRELAND

CONTAINING

A GENERAL ABSTRACT OF THE NUMBERS

OF

MARRIAGES, BIRTHS, AND DEATHS

REGISTERED IN IRELAND

DURING THE YEAR

1909.

TRANSMITTED PURSUANT TO THE PROVISIONS OF THE 7 & 8 VIC., CAP. 81, S 55; 26 VIC, CAP 11, AND 26 & 27 VIC., CAP. 90

GENERAL SUMMARY.

POPULATION. MARRIAGES, THEIR NUMBER AND THEIR RELATION TO POPULATION, RELIGIOUS DENOMINATIONS, AGES, AND CIVIL CONDITION **BIRTHS,** THEIR NUMBER AND THEIR RELATION TO POPULATION. **DEATHS,** THEIR NUMBER AND THEIR RELATION TO POPULATION, AGES, AND CAUSES. **EMIGRATION; WEATHER.**

Presented to both Houses of Parliament by Command of His Majesty.

DUBLIN:

PRINTED FOR HIS MAJESTY'S STATIONERY OFFICE,
BY ALEXANDER THOM & CO. (LIMITED), ABBEY-STREET.

And to be purchased, either directly or through any Bookseller, from
E. PONSONBY, LTD., 116, Grafton-street, Dublin; or
WYMAN AND SONS, LTD., Fetter-lane, E.C., and
32, Abingdon-street, Westminster, S.W.; or
OLIVER AND BOYD, Tweeddale-court, Edinburgh.

1910.

[Cd. 5265.] *Price 2s. 8d.*

Printed image digitised by the University of Southampton Library Digitisation Unit

Pnnted image digitised by the University of Southampton Library Digitisation Unit

CONTENTS.

REPORT:—

GENERAL SUMMARY: PAGE

Population, Marriages, Births, Deaths, and Emigration in 1909 and ten previous years, ... v.

Number of Irish Registration Officers, ... vi.

Number of Searches, etc., at the General Register Office during the years 1864-1909, with amount of Fees received, ... vi

Offences against the Registration Acts, ... vi

Rate per 1,000 of the population represented by the Marriages, Births, and Deaths registered in each Province and County in 1909, . . . vii

MARRIAGES:

Their Number and Proportion to the Population, ... vii.

Number by each mode of celebration in the years 1899-1909, . . . viii.

Number of Licences issued by Registrars, ... viii.

Number of Licensing Presbyterian Ministers and of Licences issued by them, . viii.

Number of Buildings registered for Solemnization of Protestant Marriages, . viii.

Civil Condition of Persons Married, ... ix.

Number of Roman Catholic and of Protestant Marriages registered in each quarter of the years 1899-1909, ... ix.

Ages of persons Married, ... ix.

Signatures to Marriage Registers and Certificates, ... ix.

Marriage-rate in Provinces and certain Counties, ... xi.

BIRTHS:

Their Number and Proportion to the Population, ... xi.

Proportion of Illegitimate Births in Ireland and in the several Provinces, . xi.

Birth-rate in the Provinces and certain Counties, ... xi.

Multiple Births in Ireland during the years 1908-9, ... xii.

Number of Births in each quarter of the years 1899-1909, ... xiii.

DEATHS:

Their Number and Proportion to the Population, ... xii.

Death-rate in the Provinces and certain Counties, ... xii.

General Remarks on the Public Health, ... xii.

Number in each quarter of the years 1899-1909, ... xiii.

Causes of Death.—General Observations, ... xiii.

" Deaths from all causes and from each of the principal causes during the years 1899-1909, with the respective rates per 100,000 of the Estimated Population, . . xvi.-xvii.

" General Diseases, ... xv.

" Diseases of Particular Organs, ... xxxii.

" Ill-defined or not Specified Causes and Uncertified Causes, . xxxvii.

" Violence, ... xxxvii.

Inquests, ... xxxvii.

Ages at Death, ... xxxvii.

Infant Mortality, ... xxxix.

Deaths from Cerebro-spinal Fever, ... xxiv.

Deaths from Tuberculous Disease, ... xxvi.

Deaths of Women in Ireland from Diseases Caused by or Associated with Pregnancy or Childbearing, ... xxiv., xxxvi.

Deaths from Malignant Disease in Ireland during 1909, by Sexes, Ages, and Parts Affected, ... xxxi.

Deaths from Poison in 1909, distinguishing the Sex and Age of Deceased, the Name of the Poison or Poisonous Gas, and whether Accidental, Suicidal, or Homicidal, xxxviii.

Occupational Mortality, ... xxix., xliv.

Emigration from Ireland, ... xliv.

Prices of Provisions, and Number of Persons in Receipt of Poor Law Relief in 1909, and previous ten years, ... xliv.

The Weather, ... xlv.

ABSTRACTS:—

Marriages registered in Ireland in each of the Provinces, Counties, and Superintendent Registrars' Districts in 1909, distinguishing Roman Catholic from Protestant Marriages, and giving the total number registered in each quarter of the year; the Conjugal Condition of Persons Married; the Number of Minors and of those who signed the Registers by Marks, ... 2-15

Printed image digitised by the University of Southampton Library Digitisation Unit

ABSTRACTS—*continued.*

PAGE.

Ages of Persons married in 1909, distinguishing those of Bachelors, Spinsters, Widowers, and Widows, ... 16-17

Marriages, Births, and Deaths registered in each of the Counties, ... 18

Marriages, Births, and Deaths in the Superintendent Registrars' Districts, and portions of Superintendent Registrars' Districts in each County, distinguishing the Sexes and Illegitimate Births, ... 19-24

Marriages, Births, and Deaths in each of the Superintendent Registrars' Districts in Ireland, ... 25-27

Births and Deaths in the Registrars' Districts in each County, distinguishing the Sexes and Illegitimate Births, ... 28-54

Births (distinguishing Males and Females) registered in the Provinces, Counties, and Superintendent Registrars' Districts (or portions of such Districts), in each of the Four Quarters of 1909, ... 56-71

Births (distinguishing Males and Females) registered in each Superintendent Registrar's District in Ireland during each Quarter of the year 1909, . . . 72-74

Deaths (distinguishing Males and Females) registered in each of the Four Quarters of 1909, in Provinces, Counties, and Superintendent Registrars' Districts (or portions of such Districts), ... 75-89

Deaths (distinguishing Males and Females) registered in each Superintendent Registrar's District in Ireland during each Quarter of the year 1909, . . 90-92

Deaths of Males and Females at different Ages registered in 1909, in Provinces and Counties, and in the Superintendent Registrars' Districts (or portions of such Districts) in each County, ... 94-111

Deaths of Males and Females at different Ages in each Superintendent Registrar's District in Ireland, ... 112-119

Causes of Death of Males and Females in Ireland, at different periods of life in 1909, 120-137

Causes of Death of Males and Females in Ireland and in each of the Provinces in 1909, ... 138-143

Deaths from Epidemic Diseases and other Causes in 1909, in the Provinces and Counties, showing the circumstances as to residence at time of death, . . 144-145

Deaths from Epidemic Diseases and other Causes in 1909, in each Superintendent Registrar's District in Ireland, showing the circumstances as to residence at time of death, ... 146-153

Estimated Population of Ireland in each of the seventy-five years 1835-1909, . 154

Population by Sexes and Ages according to Census Returns of 1861, 1871, 1881, 1891, and 1901, ... 154

METEOROLOGICAL OBSERVATIONS, by Sir John W. Moore, M.A., M.D., D.P.H., Dub., D.SC., OXON; F.R.C.P.I.; F.R. MET. SOC. (Extracted from the *Dublin Journal of Medical Science*), ... 155-174

Abstract of Meteorological Observations, Dublin, 1909, ... 175

Summary Tables of Meteorological Observations, 1889-1909, ... 176-177

Table of Meteorological Data taken at certain Irish Stations for each quarter of the year 1909, ... 178-185

Index to Superintendent Registrars' Districts, and Registrars' Districts, . . 186-189

DIAGRAMS.

DIAGRAM No. 1.—Showing the respective rates per 1,000 of the population represented by the Marriages, Births, and Deaths registered in Ireland in each of the twenty years 1890-1909, and by the number of Emigrants enumerated in the same years, ... Facing Page v.

" " 2.—Showing the comparative Mortality from twenty-two of the principal causes of Death in Ireland in 1909, " xiii.

" " 3.—Showing the death-rate from Tuberculosis in Ireland, as compared with England and Scotland during each of the forty-six years, 1864-1909, . . . " xxvi.

" " 4.—Showing for Ireland, by sexes, the death-rate from all Forms of Tuberculous Disease and from Tuberculous Phthisis (*Phthisis*) during each of the 46 years, 1864-1909, ... " xxviii.

" " 5.—Showing the deaths of Infants under One Year of Age per 1,000 Birth registered in Ireland as compared with England and Scotland during each of the 46 years, 1864-1909, ... " xxxix.

" " 6.—Showing Infant Mortality for Ireland from Fourteen Principal Causes during the year 1909, . . " xl.

Printed image digitised by the University of Southampton Library Digitisation Unit

REPORT

TO

HIS EXCELLENCY JOHN CAMPBELL, EARL OF ABERDEEN, K.T.,

&c., &c., &c.,

LORD LIEUTENANT-GENERAL AND GENERAL GOVERNOR OF IRELAND.

The Annual Detailed Report upon the Vital Statistics of Ireland for the year 1909, which I have the honour of submitting for Your Excellency's consideration, is the forty-sixth report of the series, issued from this Department since the establishment of central registration in Ireland in the year 1864.

Unrevised statistics for the whole of Ireland have been published for the year 1909 in the reports for the respective quarterly periods of that year, also quarterly summaries and a yearly summary for the Births and Deaths relating to the principal urban districts of Ireland.

POPULATION.

Resulting from the detailed tabulation for the year 1909, it appears that the natural increase of population, or excess of births over deaths, was 27,786; and that the loss by emigration amounted to 28,676 (which number is greater than the number of Emigrants enumerated in 1908, namely, 23,295, but less than the average number—37,141—for the ten years, 1899-1908). There would, according to these figures, appear to have been a decrease of 890 persons in the population on the 31st December, 1909. With regard to immigration, there is no official record, neither does it enter into the estimate of the population to the middle of the year, which was 4,371,570.

GENERAL SUMMARY.

The table which follows shows that the Marriages registered in Ireland during the year 1909 numbered 22,650; the Births, 102,759; and the Deaths, 74,973. The marriage-rate was 5·18 per 1,000 of the estimated population, showing a decrease of 0·02, as compared with that for the year 1908, but an increase of 0·06 as compared with the average rate for the ten years, 1899-1908; the birth-rate was 23·5 per 1,000 of the estimated population, being 0·2 above that for the preceding year, and 0·3 above the average rate for the ten years, 1899-1908; and the death-rate (17·2 per 1,000), was 0·4 below the rate for the preceding year, and 0·6 below the average rate for the ten years, 1899-1908.

TABLE I.—Showing for each of the years 1899–1909 the estimated **Population***; the number of **Marriages, Births,** and **Deaths** registered, and the number of **Emigrants** enumerated, with the rates per 1,000 of the estimated Population represented thereby; and the averages for the ten years, 1899–1908.

YEARS.	* *Estimated* Population in the middle of each year.	Numbers *Registered*			Number of Emigrants as returned by the Enumerators.	Rate per 1,000 of Estimated Population.			
		Marriages.	Births.	Deaths.		Marriages.	Births.	Deaths.	Emigrants.
1899, ...	4,502,401	22,311	103,900	79,889	41,232	4·96	23·1	17·7	9·2
1900, ...	4,468,501	21,330	101,459	87,806	45,288	4·77	22·7	19·6	18·1
1901, ...	4,445,630	22,564	100,976	79,119	39,613	5·08	22·7	17·8	8·9
1902, ...	4,432,274	22,948	101,863	77,876	40,100	5·18	23·0	17·5	9·1
1903, ...	4,413,658	22,892	101,831	77,358	39,789	5·21	23·1	17·5	9·0
1904, ...	4,402,182	22,961	103,811	79,513	36,902	5·22	23·6	18·1	8·4
1905, ...	4,391,565	23,078	102,832	75,071	38,676	5·26	23·4	17·1	7·0
1906, ...	4,388,006	22,662	103,538	74,427	35,344	5·16	23·6	17·0	8·1
1907, ...	4,377,064	22,509	101,742	77,334	39,082	5·14	23·2	17·7	8·9
1908, ...	4,371,455	22,734	102,038	76,891	23,295	5·20	23·3	17·6	5·3
Yearly Average, 1899–1908.	4,419,274	22,609	102,399	78,469	37,141	5·12	23·2	17·8	8·4
1909, ...	4,371,570	22,650	102,759	74,973	28,878	5·18	23·5	17·2	6·6

* See page 154.

Printed image digitised by the University of Southampton Library Digitisation Unit

The first Diagram facing the preceding page gives the respective rates per 1,000 of the population represeuted by the Marriages, Births, and Deaths registered in Ireland in each of the twenty years 1890-1909, and by the number of Emigrants enumerated in each of these years.

The number of Local Registration Officers holding office directly under the Department, or who have entered into bonds with the Registrar-General for the due discharge of their duties is 2,680. The cases of vacancies or appointments which were dealt with during the year 1909, number 597.

The following table shows the number of Searches made and Certificates issued at the General Register Office (exclusive of Searches made and Certificates issued for official purposes, which, in 1909, numbered 779 of the former and 658 of the latter); also the amount received as fees for same, in each year, since the passing of the Acts for the Registration of Births and Deaths and of Roman Catholic Marriages in 1864.

TABLE II.—NUMBER OF SEARCHES made; number of CERTIFICATES issued, and Amount received as FEES for SEARCHES, &c., at the GENERAL REGISTER OFFICE, DUBLIN, during the 46 ysars 1864--1909.

YEARS.	Annual Number of Searches in the Registers.	Annual Number of Certificates.	Amount received as Fees for Searches, &c., and paid into His Majesty's Exchequer.			YEARS.	Annual Number of Searches in the Registers.	Annual Number of Certificates.	Amount received as Fees for Searches, &c., and paid into His Majesty's Exchequer.		
			£	s.	d.				£	s.	d.
1864, ...	15	3	1	10	6	1887, ...	1,693	1,307	251	7	0
1865, ...	41	20	4	12	0	1888, ...	1,778	1,404	266	9	0
1866, ...	55	34	7	0	0	1889, ...	1,986	1,561	297	4	6
1867, ...	46	26	5	12	0	1890, ...	2,448	2,042	383	2	9
1868, ...	69	42	9	13	0	1891, ...	2,815	2,297	433	1	6
1869, ...	80	34	8	15	0	1892, ...	3,209	2,534	489	17	0
1870, ...	93	54	11	10	0	1893, ...	3,559	2,733	532	2	2
1871, ...	112	67	14	6	6	1894, ...	3,492	2,678	512	7	0
1872, ...	120	76	15	14	0	1895, ...	3,482	2,618	508	8	0
1873, ...	100	106	21	14	0	1896, ...	4,046	3,103	596	10	6
1874, ...	166	107	22	6	6	1897, ...	3,917	2,960	572	3	0
1875, ...	244	186	33	15	0	1898, ...	4,132	3,207	613	1	2
1876, ...	270	185	36	16	0	1899, ...	4,133	3,201	818	13	6
1877, ...	312	202	42	14	0	1900, ...	4,558	3,481	672	7	6
1878, ...	391	286	55	15	0	1901, ...	4,843	3,733	718	18	0
1879, ...	522	399	78	0	0	1902, ...	4,871	3,719	716	16	6
1880, ...	753	596	114	7	0	1903, ...	4,944	3,796	731	12	6
1881, ...	743	583	111	8	6	1904, ...	5,183	3,958	769	19	7
1882, ...	852	688	129	11	0	1905, ...	5,110	3,954	759	8	5
1883, ...	1,036	773	149	1	6	1906, ...	5,714	4,409	849	6	0
1884, ...	1,254	966	185	3	0	1907, ...	5,877	4,544	875	0	2
1885, ...	1,412	1,116	212	8	0	1908, ...	5,984	4,870	894	19	7
1886, ...	1,527	1,173	225	7	4	1909, ...	6,220	4,761	920	8	0

Offences coming within the scope of the Acts administered by this Department reported during the financial year ended 31st March last, numbered 686. On careful inquiry into the circumstances, prosecutions were ordered to be instituted in 70 cases. In 43 of these the parties were convicted and punished; four were dismissed; in 19 the proceedings were abandoned, the defendants (in most instances) paying the costs of Court and complying with the law; and four cases were pending at the end of the financial year.

Amongst the offences dealt with the following are included:—Neglect to Register Births; neglect to Register Deaths; neglect to furnish Certificate of Marriage; giving false information when registering births and deaths; neglect to comply with Requisition to correct entry; neglect of medical practitioner to furnish successful Vaccination Certificate to Registrar; failure of Coroner to furnish Certificate of finding of jury.

A sum of £120 was provided in the estimates to meet legal charges. During the year the total cost of the legal service of the Department was £116 13*s.* 2*d.*, of which sum £55 9*s.* 6*d.* was paid for local professional assistance, and £53 15*s.* for mileage and allowances to the Registrars, the balance of the expenditure being mainly in respect of Court costs.

Printed image digitised by the University of Southampton Library Digitisation Unit

TABLE III.—Showing for each PROVINCE and COUNTY in IRELAND, the respective RATES per 1,000 of the POPULATION,* represented by the MARRIAGES, BIRTHS, and DEATHS Registered during the Year 1909.

PROVINCES AND COUNTIES.	Annual Rate per 1,000 of the Population, represented by		
	Marriages.	Births.	Deaths.
IRELAND,... ...	5·2	23·5	17·2
PROVINCES.			
I. LEINSTER, ...	5·5	23·8	18·6
II. MUNSTER, ...	4·8	22·4	15·5
III. ULSTER, ...	5·5	23·8	17·5
IV. CONNAUGHT, ...	3·8	20·8	14·2
I. LEINSTER.			
Carlow, ...	4·4	19·4	17·1
Dublin, ...	6·4	19·9	17·4
Dublin Co. Borough,	7·2	31·7	23·4
Kildare, ...	4·4	24·4	16·2
Kilkenny, ...	4·4	21·0	17·4
King's, ...	4·1	18·9	14·5
Longford, ...	4·6	19·0	15·4
Louth, ...	4·7	21·5	16·1
Meath, ...	4·5	19·6	15·6
Queen's, ...	3·8	20·3	16·1
Westmeath, ...	3·9	20·1	17·1
Wexford, ...	4·7	21·2	17·5
Wicklow, ...	4·3	21·7	15·3
II. MUNSTER.			
Clare, ...	3·5	19·2	13·5
Cork Co. and Co. Borough.	5·1	22·5	16·1
Kerry, ...	4·7	23·9	13·1
Limerick Co. and Co. Borough.	5·3	24·7	17·1
Tipperary, North Riding.	4·8	19·0	14·5
Tipperary, South Riding.	4·5	22·0	15·9
Waterford Co. and Co. Borough.	5 0	22·7	18·0
III. ULSTER.			
Antrim, ...	5·0	23·7	17·4
Armagh, ...	5·1	21·6	18·9
Belfast Co. Borough,	7·1	28·3	18·2
Cavan, ...	4·2	18·4	15·5
Donegal, ...	4·3	22·0	14·8
Down, ...	5·1	22·6	16·4
Fermanagh, ...	3·9	20·5	15·3
Londonderry Co. and Co. Borough.	5·4	22·2	17·3
Monaghan, ...	4·8	19·2	17·5
Tyrone, ...	4·9	20·5	17·0
IV. CONNAUGHT.			
Galway, ...	3·7	20·5	14·1
Leitrim, ...	3·8	19·3	13·8
Mayo, ...	3·4	23·1	13·9
Roscommon, ...	4·4	18·5	14·6
Sligo, ...	4 2	20·0	14·7

MARRIAGES.

The Marriages registered during the year numbered 22,650, representing a rate of 5·18 per 1,000 of the estimated population*; this rate is 0·02 below that for the previous year, but 0·06 above the average for the ten years, 1899-1908.

Of the 22,650 Marriages registered during last year, 16,057 were between Roman Catholics; 3,427 were celebrated according to the ritee and ceremonies of the Church of Ireland; 2,296 were in Presbyterian Meeting-houses; 462 in "Registered Buildings" belonging to various religious denominations; 398 by civil contract in the Registrars' offices; 4 were according to the usages of the Society of Friends; and 6 according to the Jewish rites.

The Roman Catholic marriages represent a rate of 4·95 per 1,000 of the Roman Catholic population estimated to the middle of 1909, or 0·16 over the corresponding average rate for the preceding ten years, and the other Marriages are equivalent to a rate of 5·85 per 1,000 of all persons other than Roman Catholics in the population, this rate being 0·18 under the corresponding average rate for the ten years, 1899–1908.

Of the 3,427 Marriages celebrated according to the rites of the Church of Ireland, there were 47 by special licence, 2,837 by licence, 523 after the publication of banns, and 5 on Registrar's certificate; in 15 instances no information was afforded as to which of these methode was adopted.

*The rates for the total of Ireland and for the county boroughs of Dublin and Belfast and for Londonderry county and county borough are based on the estimated population in the middle of the respective years, those for the provinces for the years 1900–1909, and for the remaining counties for the year 1909 on the population according to the Census of 1901.

Printed image digitised by the University of Southampton Library Digitisation Unit

TABLE IV.—**Marriages** registered in Ireland in 1909, and in each of the previous ten years, according to the **modes of celebration**; with the rate per 1,000 of the population represented:—

Years.	Marriages registered under 7 & 8 Vic., cap. 81.							Roman Catholic Marriages.	Total Marriages Registered.	Rate per 1,000 of estimated corresponding Population represented by		
	According to the Rites of the Church of Ireland.	In Registered Presbyterian Meeting-houses.	In Registered Buildings.	In the Registrars' Offices.	Society of Friends.	Jews.	Total.			Marriages under 7 and 8 Vic., cap. 81.	Roman Catholic Marriages.	Total Marriages.
1899,	3,665	2,403	587	373	12	15	7,055	15,256	22,311	6·08	4·57	4·96
1900,	3,297	2,295	549	376	10	8	6,535	14,795	21,330	5·67	4·46	4·77
1901,	3,542	2,480	555	368	13	3	6,961	15,603	22,564	6·05	4·57	5·08
1902,	3,633	2,441	565	382	5	7	7,033	15,916	22,949	6·15	4·84	5·18
1903,	3,669	2,358	499	350	8	13	6,897	16,095	22,992	6·06	4·91	5·21
1904,	3,590	2,267	549	375	8	7	6,796	16,165	23,961	5·99	4·95	5·22
1905,	3,678	2,361	509	387	5	10	6,950	16,128	23,078	6·14	4·95	5·26
1906,	3,604	2,330	485	400	9	16	6,844	15,818	22,662	6·05	4·86	5·16
1907,	3,668	2,347	470	422	7	15	6,938	15,571	22,509	6·15	4·79	5·14
1908,	3,474	2,306	446	421	5	13	6,665	16,069	22,734	5·91	4·95	5·20
Average, 1899-1908	3,582	2,359	522	385	8	11	6,867	15,742	22,609	6·03	4·79	5·12
1909,	3,427	2,296	462	398	4	6	6,593	16,057	22,650	5·85	4·95	5·18

The number of Licences for Marriages issued by the Registrars during the year 1909 in Registered Buildings and in the Registrars' Offices was 752.

In the following summary the number of Marriage Licences issued by the Licensing Ministers of the several Presbyterian bodies is given.

Presbytery or Synod	Number of Licensing Ministers on 31st December, 1909	Number of Registered Meeting-houses on 31st December, 1909.	Number of Licences issued.
1. General Assembly of the Presbyterian Church in Ireland,	156	592	2,213
2. Remonstrant Synod of Ulster, ...	10	20	32
3. Presbytery of Antrim, ...	6	10	17
4. United Presbytery or Synod of Munster, ...	1	2	0
5. Presbytery of Ireland (United Free Church of Scotland), ...	5	9	16
Total, ...	178	633	2,278

In Ireland, there being no civil restrictions as to the time or place for celebrating marriages between Roman Catholics, a registration of the churches and chapels of the Roman Catholic Church is not necessary. With reference to other religious bodies, a record is kept of the places of Divine worship in which marriages may be lawfully solemnized otherwise than by special licence. On the 31st December, 1909, there were 1,490 churches and chapels of the Church of Ireland, 633 registered Presbyterian Meeting-houses, and 419 "Registered Buildings" belonging to various religious denominations. These numbers show an increase of one as regards the Church of Ireland, an increase of 2 in the number of Presbyterian Meeting-houses; and an increase of 2 in the total number of "Registered Buildings" as compared with the previous year.

The number of "Registered Buildings" belonging to the several religious bodies, as revised for the year 1909, is shown in the following list:—

Denominations.	No. of Places of Worship.	Denominations.	No. of Places of Worship.	Denominations.	No. of Places of Worship.
Methodists, ...	259	Salvation Army, ...	9	United Original Seceders,	1
Reformed Presbyterians, ...	38	Seceders, ...	8	"Undenominational," ...	1
Independents, or Congregationalists, ...	27	Non-Subscribing Unitarians,	3	Jews, ...	1
Baptists, ...	31	"The Catholic Apostolic Church,"	2	"Holiness Movement" Church	1
Christian Brethren, ...	26	Covenanters, ...	1	"Presbyterians (Unattached),"	1
Moravians, or United Brethren,	9	Welsh Presbyterians, ...	1	Total, ...	419

Of the 22,650 marriages registered, there were 6,767 recorded in the first quarter, 5,273 in the second, 5,514 in the third, and 5,096 in the fourth quarter of the year 1909.

Printed image digitised by the University of Southampton Library Digitisation Unit

It would appear from calculations based on the numbers given in the Abstract of Marriages, commencing on page 2, that the marriages of bachelors with spinsters constituted 89·5 per cent. of the total; that those of widowers and spinsters were 6·6 per cent.; that the marriages of bachelors and widows were 2·4 per cent.; and that those of widowers and widows formed 1·5 per cent. of the total marriages. Thus of the men married, 8·1 per cent. were widowers, and of the women, 3·9 per cent. were widows; so that, in 12 instances, in every 100 marriages, one or both of the contracting parties had been in the married state before.

TABLE V.—Showing, by QUARTERLY PERIODS, the number of MARRIAGES registered in Ireland in each of the eleven years 1899–1909, and the average number for the ten years 1899–1908, distinguishing the number of Roman Catholic Marriages registered under the 26 & 27 Vic., cap. 90, and of Protestant and other marriages under the 7 & 8 Vic., cap. 81.

YEAR.	MARRIAGES.													
	Roman Catholic.					Others.					Total.			
	Quarter ending the last day of				Total.	Quarter ending the last day of				Total.	Quarter ending the last day of				Total.
	Mar.	June.	Sep.	Dec.		Mar.	June.	Sep.	Dec.		Mar.	June.	Sep.	Dec.	
1899, ...	5,135	3,638	3,297	3,191	15,256	1,436	1,837	1,600	1,873	7,055	6,571	5,470	5,296	5,064	22,311
1900, ...	5,094	3,234	3,178	3,264	14,765	1,211	1,612	1,851	1,861	6,535	6,305	4,846	5,024	5,155	21,330
1901, ...	5,465	3,471	3,331	3,336	15,603	1,352	1,742	2,054	1,813	6,961	6,817	5,213	5,385	5,149	22,564
1902, ...	5,263	3,744	3,506	3,403	15,916	1,530	1,637	1,620	1,650	7,033	6,793	5,377	5,126	5,353	22,649
1903, ...	5,686	3,643	3,401	3,365	16,095	1,454	1,692	1,661	1,760	6,697	7,140	5,335	5,562	5,155	22,692
1904, ...	5,566	3,731	3,492	3,376	16,165	1,372	1,728	1,853	1,843	6,796	6,938	5,459	5,345	5,216	22,961
1905, ...	5,163	3,163	3,281	3,491	16,128	1,372	1,754	1,865	1,839	6,830	7,535	4,917	5,206	5,330	23,078
1906, ...	5,013	3,330	3,347	3,528	15,818	1,407	1,785	1,822	1,850	6,844	7,020	5,095	5,169	5,378	22,662
1907, ...	4,573	3,858	3,066	3,474	15,571	1,455	1,785	1,043	1,755	6,038	6,028	5,646	5,696	5,229	22,509
1908, ...	5,879	3,191	3,564	3,405	16,039	1,344	1,685	1,835	1,601	6,065	7,223	4,876	5,499	5,206	22,734
Average for ten years, 1899–1908	5,441	3,503	3,409	3,386	15,742	1,393	1,723	1,613	1,638	6,367	6,837	5,226	5,322	5,224	22,609
1909, ...	5,431	3,580	3,366	3,380	16,057	1,336	1,693	1,548	1,710	6,567	6,767	5,273	5,514	5,086	22,860
Equivalent annual rate per 1,000 living— Average, 1899–1908, ..	6·6	4·3	4·2	4·1	4·6	4·9	6·0	5·7	5·5	6·0	6·2	4·7	4·6	4·7	5·1
1909, ...	6·7	4·1	4·5	4·2	4·9	4·7	6·0	5·6	6·1	5·8	6·2	4·8	5·0	4·7	5·2

As a complete record of the ages of the persons married would be valuable from many points of view, it is regrettable that this information is omitted from the records in the great majority of cases. Entering in the column for age in the register of "minor" or "full age," as the case may be, satisfies the requirements of the law in this respect, and up to the year 1908 there appears to have been in Ireland a general and increasing inclination to take advantage of this circumstance—in the year 1865, out of 30,802 marriages registered in Ireland, the ages of both parties were given in 13,910 cases, being equal to 45·2 per cent. of the total marriages in that year, while in the year 1908 such cases fell to 3,454, or only 15·2 per cent. of the total marriages recorded during 1908. In the year 1909 the number of cases in which the information regarding the age of both parties was stated, though bearing unfavourable comparison with the numbers returned in the earlier years of registration, is, however, 1357 above the number of such cases in 1908, the number for 1909 being 4,811, equivalent to 21·2 per cent. of the total number of marriages registered in Ireland in that year. Of those married in England and Wales during the year 1908, 99·2 per cent. of the husbands and 99·1 per cent. of the wives made definite statements of age at time of marriage.

Of 22,650 men married during the year, the number under age was 379, or 1·67 per cent.; and of the women married 1,550, or 6·84 per cent., were minors.

The proportion of husbands who married under age in 1909 was highest in the province of Leinster, namely, 2·24 per cent.; the highest proportion of wives (8·37 per cent.) was in the province of Ulster.

In Ireland it appears that the percentage of persons married who were under age, is very far below the corresponding percentages in England and Scotland.

An estimate of the progress of elementary education may be formed from the signatures made by the contracting parties in the marriage registers or certificates. In the year 1909, there were 21,178, or 93·5 per cent., of the husbands, and 21,516, or 95·0 per cent., of the wives, who wrote their names, and the remainder signed by marks, as against 19,368, or 86·8 per cent., of the husbands, and 19,758, or 88·6 per cent., of the

Printed image digitised by the University of Southampton Library Digitisation Unit

wives, in the year 1899; 16,951, or 78·8 per cent., of the husbands, and 16,783, or 78·0 per cent., of the wives, in the year 1889; and 16,735, or 72·0 per cent., of the husbands, and 15,609, or 67·1 per cent., of the wives, in the year 1879.

The percentages for 1909 show a considerable improvement when compared with the corresponding results in the first of the preceding ten years, the percentage of men married in 1899 who wrote their names being 86·8 and of women 88·6; and they exhibit a great advance when compared with the percentage for the year 1864, in which year but 61 in every 100 men, and 50 in every 100 women married, wrote their names.

The percentages among men during the year 1909 for the provinces range from 90 in Connaught to 95 in Munster and Leinster; and, among women, from 94 in Ulster to 96 in Munster and Leinster.

Both of the persons married signed the register by "mark" in 383 cases, and the register was thus signed by either the husband or the wife in 1,840 cases, so that in 2,223 cases, or 9·8 per cent. of the total number of marriages, one or both of the parties attested the signature by "mark"; and in 20,427 marriages or 90·2 per cent., *both* parties wrote their names.

The following table gives for Ireland, and for each of the four provinces, the proportion per cent. of persons married in each of the eleven years 1899-1909, who wrote their names in the registers or certificates; of minors; of widowers; and of widows:—

TABLE VI.—Showing, as regards the **Marriages** in Ireland, and in each of the Four Provinces, during the years 1899–1909, the proportion per cent. of Persons who **signed their names,** of Persons **not of Full Age,** and of **Re-marriages.**

Provinces, &c.		Signed their Names in Writing.		Persons not of Full Age.		Re-marriages	
						Widowers.	Widows.
		Of 100 Men Married.	Of 100 Women Married.	Of 100 Men Married.	Of 100 Women Married.	Of 100 Men Married.	Of 100 Women Married.
IRELAND.	1899,	86·8	88·0	1·74	7·32	0·52	4·46
	1900,	88·8	89·3	1·50	0·84	9·33	4·38
	1901,	87·8	90·2	1·53	0·83	9·55	4·00
	1902,	88·9	90·9	1·47	5·14	9·13	4·43
	1903,	88·9	90·9	1·57	0·50	8·51	4·18
	1904,	89·0	92·0	1·48	9·32	8·72	4·21
	1905,	90·0	92·4	1·39	5·03	0·07	4·39
	1906,	91·4	93·8	1·37	4·84	8·42	4·07
	1907,	92·0	94·0	1·44	8·22	8·37	3·07
	1908,	92·0	94·5	1·50	9·38	8·58	4·09
	1909,	93·5	95·0	1·07	9·84	8·07	3·99
LEINSTER.	1899,	89·2	91·1	2·81	7·01	8·90	5·94
	1900,	89·3	91·7	1·79	9·88	8·78	5·39
	1901,	88·8	91·9	1·37	5·98	9·12	5·77
	1902,	90·9	92·1	1·01	9·00	9·74	5·76
	1903,	90·7	92·4	2·02	9·00	8·29	5·29
	1904,	91·2	93·9	1·93	5·49	8·13	5·22
	1905,	91·5	94·0	1·77	9·54	7·98	5·58
	1906,	92·2	94·3	1·71	9·32	7·50	5·98
	1907,	93·2	94·9	1·81	9·52	7·19	4·59
	1908,	92·7	95·1	1·68	7·18	7·42	4·79
	1909,	94·7	96·0	2·24	7·90	7·01	4·40
MUNSTER.	1899,	88·7	91·8	1·13	5·05	9·09	4·09
	1900,	89·2	92·1	0·93	5·94	8·44	3·72
	1901,	89·7	92·7	1·05	5·17	8·59	4·07
	1902,	90·7	92·5	0·92	4·07	7·57	4·07
	1903,	91·1	93·5	0·93	5·28	7·29	9·32
	1904,	92·0	93·8	0·00	4·51	7·42	3·84
	1905,	92·0	94·3	0·95	3·00	7·32	3·40
	1906,	93·8	96·0	0·97	3·94	7·83	3·93
	1907,	93·1	95·7	0·79	3·42	7·40	4·00
	1908,	93·2	96·0	1·11	4·50	7·58	3·54
	1909,	95·1	96·3	1·02	4·84	6·68	3·70
ULSTER.	1899,	85·6	85·2	1·90	8·08	10·51	5·01
	1900,	85·9	89·3	1·98	8·22	10·90	4·34
	1901,	87·0	88·1	1·87	8·10	10·71	4·94
	1902,	87·5	89·8	1·91	7·32	10·77	4·09
	1903,	88·0	89·0	1·87	7·37	8·60	3·92
	1904,	88·3	89·8	1·93	7·90	10·00	4·07
	1905,	88·9	90·9	1·90	7·39	10·93	4·37
	1906,	90·7	92·7	1·63	5·80	9·49	4·02
	1907,	91·3	93·1	1·82	6·68	9·73	9·70
	1908,	91·1	93·3	2·09	7·90	10·58	4·84
	1909,	92·9	93·9	1·94	8·27	9·39	3·92
CONNAUGHT.	1899,	81·0	87·9	0·77	3·29	9·08	4·22
	1900,	81·2	88·9	0·84	4·65	8·92	3·25
	1901,	89·4	88·9	0·43	5·90	8·93	3·79
	1902,	82·4	89·9	0·65	5·12	7·24	3·04
	1903,	83·8	88·9	0·64	4·80	7·94	3·19
	1904,	85·8	92·9	0·63	4·19	8·31	3·00
	1905,	80·9	91·7	0·40	3·90	8·34	2·92
	1906,	89·8	92·0	0·30	1·97	8·05	9·09
	1907,	89·0	93·1	0·42	2·89	8·88	3·30
	1908,	89·3	92·3	0·52	3·08	9·63	2·90
	1909,	90·8	94·3	0·85	3·18	7·42	9·85

Pnnted image digitised by the University of Southampton Library Digitisation Unit

The highest provincial marriage rate in 1909 was recorded in each of the provinces of Leinster and Ulster, the rate being 5·5 per 1,000 of the population, according to the Census of 1901. The rate for Munster was 4·8 per 1,000, and that for Connaught 3·8 per 1,000.

The highest marriage rate for county, or county borough areas, was 7·2 per 1,000 of the population for the county borough of Dublin, and the lowest was 3·4 per 1,000 for the county of Mayo. Between these extremes the highest rates were 7·1 for the county borough of Belfast, 6·4 for the county of Dublin, 5·4 for Londonderry county and county borough, 5·3 for Limerick county and county borough, 5·1 each for the county of Down, Cork county and county borough, and Armagh county; and the lowest were 3·5 for the county of Clare, 3·7 for the county of Galway, 3·8 each for Leitrim and Queen's county, and 3·9 each for Fermanagh and Westmeath counties.

BIRTHS.

There were 102,759 births registered during the year 1909, including 52,726 boys, and 50,033 girls, or 105·4 of the former to every 100 of the latter—the ratio to the estimated population being 1 in 42·5, or 23·5 per 1,000, which is 0·3 above the average rate per 1,000 for the ten years, 1899-1908.

Of the 102,759 children, whose births were registered in Ireland during the year 1909, 99,997, or 97·3 per cent., were legitimate, and 2,762, or 2·7 per cent. were illegitimate, the latter being 0·1 above the corresponding average percentage for the preceding ten years. These results bear favourable comparison with the returns for most other countries.

During the year, the number of male children born in wedlock was 51,322, and of female, 48,675, or 105·4 of the former to every 100 of the latter; of the illegitimate children, 1,404 were males, and 1,358 females, being 103·4 boys to 100 girls.

Of the children born in Ulster, 3·6 per cent. were illegitimate; in Leinster, the percentage was 2·6; in Munster, 2·5; and in Connaught, 0·7, as shown in Table VII.

TABLE VII.—The Percentage of **Legitimate** and of **Illegitimate** Births registered in Ireland during the years 1905–1909 by Provinces.

Provinces.	Proportion per cent. of Legitimate Births					Proportion per cent. of Illegitimate Births.				
	1905.	1906.	1907.	1908.	1909.	1905	1906.	1907.	1908.	1909.
IRELAND, ...	97·4	97·4	97·5	97·5	97·3	2·6	2·6	2·5	2·5	2·7
LEINSTER, ...	97·3	97·3	97·3	97·4	97·4	2·7	2·7	2·7	2·6	2·6
MUNSTER, ...	97·7	97·8	97·9	97·9	97·5	2·3	2·2	2·1	2·1	2·5
ULSTER, ...	96·5	96·5	96·7	96·6	96·4	3·5	3·5	3·3	3·4	3·6
CONNAUGHT, ...	99·3	99·3	99·4	99·3	99·3	0·7	0·7	0·6	0·7	0·7

The rates represented by the total births registered during the year 1909 in the provinces were—Leinster, 23·8 per 1,000 of the population in 1901; Munster, 22·4; Ulster, 23·8; and Connaught, 20·8.

The highest birth-ratee for the county or county borough areas were—31·7 for Dublin county borough; 28·3 for Belfast county borough; 24·7 for Limerick county and county borough; 24·4 for county Kildare; 23·9 for county Kerry; and 23·7 for Antrim county. The loweet rates were—18·4 for Cavan county; 18·5 for Roscommon county; 18·9 for King's county; 19·0 for Longford county; and 19·0 for Tipperary, North Riding.

Pnnted image digitised by the University of Southampton Library Digitisation Unit

Of the total births, 51·3 per cent. were registered in the first six months of the year (181 days), and 48·7 per cent. in the second six months of the year (184 days).

In the first quarter of the year the total number of births registered was 25,774; in the second, 26,930; in the third, 25,361; and in the fourth, 24,694.

MULTIPLE BIRTHS IN IRELAND IN EACH OF THE YEARS 1908 AND 1909.

Year.	Total Births.	Twin Births.	Triplets.	Quadruplets.	Twin Births—per cent. of		
					Total Births	Single Births.	Total Mothers.
1908	102,039	1,198	10	–	1·174	1·203	1·188
1909	102,759	1,201	17	–	1·169	1·197	1·183

The investigation regarding multiple births in Ireland which was undertaken for the first time for the year 1908, was continued for the year under review, with the results which appear in the above table. In 1909, the twin births numbered 1,201 and the triplets 17, as against 1,198 twins and 10 triplets in 1908. The percentage of twin children to total mothers in 1908 was 1·188, and in 1909 it was 1·183.

DEATHS.

The number of deaths registered in Ireland during the year 1909 was 74,973, equivalent to 1 in 58·3, or 17·2 per 1,000 of the population estimated to the middle of the year. The deaths of males amounted to 37,108, and those of females to 37,865, the rate for males being 17·1 per 1,000, and for females 17·2 per 1,000.

The death-rate (17·2) is 0·4 under that for the year 1908, and 0·6 under the average rate for the ten years, 1899–1908.

Valuable notes, appended to their Quarterly Returns, on the sanitary condition of their respective districts have been furnished to me by many of the Registrars. These notes were published in the Quarterly Returns issued from this Department, and it is most desirable that they should receive the careful attention of the various Local Authorities entrusted with the administration of the Public Health Acts.

The recorded death-rates for the four provinces are as follows:—Connaught, 14·2; Munster, 15·5; Ulster, 17·5; and Leinster, 18·6 per 1,000 of the population, according to the Census of 1901.

The counties having the lowest mortality rates per 1,000 of the population were:—County Kerry, 13·1; county Clare, 13·5; county Leitrim, 13·8; county Mayo, 13·9; county Galway, 14·1; Tipperary, N.R., 14·5; and King's county, 14·5.

The highest rates are as follows:—Dublin county borough, 23·4; Armagh, 18·9; Belfast county borough, 18·2; Waterford county and county borough, 18·0; Wexford county, 17·5; and Monaghan county, 17·5.

The number of deaths registered in the first half of the year generally exceeds the number registered in the second half, the deaths registered in the six months of 1909, January to June inclusive, constituting 55·7 per cent. of the total for the year, and those in the remaining six months 44·3 per cent.

The deaths registered in each quarter are represented by the following annual rates:—First quarter, 20·1 per 1,000 of the population; second, 18·1; third, 13·9; and fourth, 16·5. The rate for the first quarter is 1·1 below, the second 0·5 below, the third 0·8 below, and the fourth equal to the average rate for the corresponding quarter in the ten years, 1899-1908.

Printed image digitised by the University of Southampton Library Digitisation Unit

Of the 74,973 *deaths registered during the year, as will be observed from the table on pp.* 144–153, 3,371 *took place in Infirmaries and General and Special Hospitals;* 1,536 *in Public Lunatic Asylums;* 10,353 *in Workhouses and Workhouse Hospitals; and* 59,713 *were of persons who died "At their Own Homes, &c."*

The number of deaths, in "Infirmaries and General and Special Hospitals," is equivalent to 4·5 per cent. of the total deaths registered in Ireland, the percentages for the four provinces varying from 0·6 in Connaught to 9·5 in Leinster. Of the deaths registered, 13·8 per cent. occurred in Workhouses or Workhouse Hospitals, the respective percentages for the provinces being—Leinster, 16·3; Munster, 19·1; Ulster, 10·1; and Connaught, 9·5.

TABLE VIII.—Showing by QUARTERLY PERIODS, the number of BIRTHS and DEATHS registered in Ireland in each of the eleven years, 1899–1909, and the average number for the ten years, 1899–1908.

Years.	Births.					Deaths.				
	Quarter ending the last day of				Total.	Quarter ending the last day of				Total.
	March.	June.	Sept.	Dec		March.	June.	Sept.	Dec.	
1899, ...	25,871	27,595	25,745	24,689	103,900	21,836	20,932	17,636	19,295	79,699
1900, ...	26,373	27,058	24,983	23,045	101,459	31,202	22,045	19,161	18,198	87,606
1901, ...	25,940	26,166	25,142	23,728	100,976	23,265	21,468	16,754	17,632	79,119
1902, ...	25,838	26,604	25,173	24,248	101,863	21,647	20,492	16,157	19,380	77,676
1903, ...	25,763	26,634	25,017	24,417	101,831	23,040	20,263	15,835	16,220	77,358
1904, ...	26,721	26,916	25,668	24,506	103,811	24,344	20,740	16,296	18,133	79,513
1905, ...	25,726	26,843	25,012	24,351	102,832	21,843	19,606	15,897	17,725	75,071
1906, ...	26,456	27,086	25,440	24,554	103,536	20,699	19,708	15,798	18,225	74,427
1907, ...	26,122	26,624	24,930	24,066	101,742	23,362	20,341	15,530	18,101	77,334
1908, ...	26,193	26,552	25,490	23,804	102,039	23,367	19,983	16,222	17,319	76,891
Average for ten years, 1899–1908.	26,100	26,608	25,350	24,141	102,399	23,460	20,558	16,228	18,223	78,469
1909, ...	25,774	26,030	25,361	24,694	102,759	21,975	19,776	15,204	18,018	74,973
Equivalent annual rate per 1,000 living:—										
Average, 1899–1908,	23·6	24·3	22·9	21·9	23·2	21·2	18·6	14·7	16·5	17·8
1909, ...	23·6	24·6	23·2	22·6	23·5	20·1	18·1	13·9	16·5	17·2

CAUSES OF DEATH

In the pages which follow, the causes of death, which were analysed and classified, by a process of detailed tabulation, and which takes cognisance of the sex, the age, the cause of death, and the locality in which the death occurs, are reviewed.

In the course of the work enquiries were made from Medical Practitioners asking for further particulars in doubtful causes of death. These enquiries are almost invariably replied to with great courtesy and promptness, and are the means of enabling me to present the mortality statistics of Ireland from the various causes in a more satisfactory manner.

The classification of causes of death is uniform with that of previous Annual Reports from and including the year 1902, and is based upon the Official Nomenclature of Diseases.

To enable your Excellency to readily inform yourself of the principal numerical facts arising from the compilation of the details of the mortality of the population of Ireland, I have, as in the Report for 1908, prepared a short summary statement, which compares

Printed image digitised by the University of Southampton Library Digitisation Unit

the mortality from the principal causes of death in the year under notice, with the corresponding figures for the year 1908, and with the averages for the 10 years, 1899–1908, as follows:—

STATEMENT showing the number of deaths from the undermentioned causes registered in Ireland during each of the years 1908 and 1909, with the annual average number for the ten years, 1899-1908.

CAUSES.	Number of Deaths Registered. Years. 1909.	1908.	Average 10 years 1899-1908.	CAUSES.	Number of Deaths Registered. Years. 1909.	1908.	Average 10 years, 1899-1908.
Small-pox, ...	-	-	7	Pneumonia (all forms), ..	4,310	4,116	3,696
Measles, ...	443	858	755	All Forms of Tuberculous Disease	10,594	11,293	12,135
Scarlet Fever, ...	129	72	175	Malignant Diseases, ..	3,502	3,314	3,005
Typhus, ...	43	59	82	Diseases of Nervous System, ..	3,808	4,051	4,343
Influenza, ...	1,303	1,798	1,748	" Heart, ...	9,032	9,020	11,132
Whooping-cough, ...	1,175	945	968	" Blood Vessels, ..	3,232	3,246	
Diphtheria, ...	395	372	354	Bronchitis, ...	7,635	7,873	7,990
Enteric Fever, ...	305	338	564	Diseases of Digestive System, ..	3,777	3,936	3,911
Diarrhœal Diseases, ..	1,002	1,199	1,457	" Urinary System, ..	2,083	2,086	1,867
Cerebro-spinal Fever, ..	46	127	125	" Pregnancy and Child birth.	339	341	371
Puerperal Septic Diseases, ..	222	189	217	Violent Deaths, ...	1,858	1,916	1,896

From the above it will be observed, among other facts, that, in comparison with 1908, the deaths from all forms of tuberculous disease show a decrease of 699, this following a decrease in the year 1908 of 386, when compared with the year 1907. The reduction here referred to, which will be more fully dealt with in the paragraph on mortality from tuberculous disease, must be a source of gratification, showing, as it does, that the work which has been so nobly carried on, under the auspices of your Excellency and the Countess of Aberdeen, has borne good fruit.

It may also be seen that among the so-called principal epidemic diseases* the mortality in the year 1909 is increased for scarlet fever, whooping cough, and, in a small degree, for diphtheria, but that for measles, typhus, enteric fever, and diarrhœal diseases, there are decreases in mortality; there is a decrease in the mortality from influenza of 495 deaths as compared with the year 1908. The figures for malignant diseases show an increase from 3,314 deaths in 1908, to 3,502 deaths in 1909.

In addition to the abstracts and the tables which appear in this Report, I have introduced 6 diagrams, in order to simplify the examination of the more important matters connected with the Vital Statistics of Ireland; these will be found in their approved places, and are as follows:—

DIAGRAM No. 1.—Showing the respective rates per 1,000 of the population represented by the Marriages, Births, and Deaths registered in Ireland in each of the twenty years, 1890–1909, and by the number of Emigrants enumerated in the same years, ... *Facing* Page v.

" " 2.—Showing the comparative Mortality from twenty-two of the principal causes of Death in Ireland in 1909, " xiii.

" " 3.—Showing the death-rate from Tuberculosis in Ireland, as compared with England and Scotland during each of the forty-six years, 1864–1909 . . " xxvi.

" " 4.—Showing for Ireland, by Sexes, the death-rate from all forms of Tuberculous Disease and from Tuberculous Phthisis (*Phthisis*) during each of the 46 years, 1864–1909, ... " xxviii.

" " 5.—Showing the deaths of Infants under One Year of Age per 1,000 Births registered in Ireland as compared with England and Scotland during each of the 46 years, 1864–1909, ... " xxxix.

" " 6.—Showing Infant Mortality for Ireland from Fourteen Principal Causes during the year 1909, . . " xl.

* Small-pox, measles, scarlet fever, typhus, whooping-cough, diphtheria, *pyrexia* (origin uncertain), enteric fever, and diarrhœal diseases.

Printed image digitised by the University of Southampton Library Digitisation Unit

GENERAL DISEASES.

Small-pox.—The last record of mortality from small-pox in Ireland was in the year 1907, when one death was registered.

The following table gives the number of deaths from small-pox, and the number of primary vaccinations reported by the Registrars in their quarterly returns for each of the years 1882–1909.

Year.	Number of Deaths registered from Small-pox.	Number of successful Primary Vaccinations in each year.	Year.	Number of Deaths registered from Small-pox.	Number of successful Primary Vaccinations in each year.	Year.	Number of Deaths registered from Small-pox.	Number of successful Primary Vaccinations in each year.
1882	129	107,613	1892	–	89,527	1901	2	88,520
1883	16	106,961	1893	1	88,695	1902	1	94,303
1884	1	105,021	1894	72	107,204	1903	40	95,955
1885	4	102,680	1895	146	92,227	1904	10	91,976
1886	2	97,137	1896	4	88,817	1905	5	89,394
1887	14	96,866	1897	3	89,732	1906	–	90,171
1888	3	93,520	1898	–	87,169	1907	1	89,207
1889	–	92,621	1899	1	84,937	1908	–	88,576
1890	–	93,368	1900	1	91,150	1909	–	86,799
1891	7	92,267						

It appears from this that the largest number of deaths in any year of the above period occurred in 1895, and that in each of the years, 1889, 1890, 1892, 1898, 1906, 1908, and the year under notice, not one death from small-pox was registered in Ireland.

From the year 1904 a special supplement on the vaccination statistics of Ireland has been prepared in this office; the leading information for this year and succeeding 4 years, is reproduced in the following table which gives particulars regarding the Vaccination of the Children whose Births were registered in Ireland during each of the years 1904-1908, with their percentage to the total Births registered during each year :—

Years.	Successful Vaccinations (Form A. First Schedule)		Vaccinations Postponed (Form B, first Schedule).		Insusceptible of Vaccine Disease (Schedule D). On the ground of constitutional insusceptibility of the Vaccine Disease.		Insusceptible of Vaccine Disease (Schedule D). In respect of the children having already had Small-pox		Died before Vaccination.		Unaccounted for, owing to removal from District or otherwise.		Defaulters who have not been granted an extension of time under Form B, First Schedule.		Total Births Registered.	
	Number.	Per-centage.	Number.	Per-centage.	Number.	Per-centage.	Number.	Per-centage.	Number.	Per-centage.	Number.	Per-centage.	Number.	Per-centage.	Number.	Per-centage.
1904	84,068	81·0	2,184	2·1	118	0·1	3	0·0	7,105	6·9	3,774	3·6	6,580	6·3	103,811	100·0
1905	84,326	82·0	2,605	2·4	90	0·1	.	.	6,624	6·5	3,625	3·5	5,662	5·5	102,882	100·0
1906	83,223	80·4	2,555	2·5	121	0·1	.	.	6,955	6·7	4,229	4·1	6,453	6·2	103,536	100·0
1907	81,841	80·4	2,360	2·3	88	0·1	.	.	6,656	6·6	3,567	3·5	7,230	7·1	101,742	100·0
1908	80,504	78·9	2,601	2·5	96	0·1	.	.	6,808	6·7	3,217	3·2	8,813	8·6	102,039	100·0

The foregoing summary shows that the successful vaccinations, which were 81 per cent. of the births registered in 1904, rose to 82 per cent. in 1905, declined to 80·4 per cent. in each of the years, 1906 and 1907, and further declined to 78·9 per cent. in the year 1908.

In the event of mortality from small-pox coming under the notice of a medical practitioner, he is requested to specify the condition of the patient in relation to vaccination under one or other of the following heads of information :—

If there is no evidence of vaccination; if vaccinated in infancy only—number of scars; if vaccination is performed only after infection by small-pox; if stated to be vaccinated, but no scars visible; and if re-vaccinated, the date of re-vaccination, if possible.

It may be seen in the abstracts, commencing on page 120, that no death was recorded in Ireland as resulting from the effects of vaccination or from cow-pox during the year 1909.

Printed image digitised by the University of Southampton Library Digitisation Unit

The following TABLE (IX.) shows (1) the Number of Deaths from All Causes, and from with the Average Annual Number for the ten years, 1899-1908; and (2) the respective

NOTE.—In this Table the figures for the years 1902-9
The figures for the years 1899-1901 have been

YEAR.	Total Number of Deaths.	CAUSES OF DEATH. A.—GENERAL DISEASES. Small-pox.	Measles.	Scarlet Fever.	Typhus.	Influenza.	Whooping-cough.	Diphtheria.	Pyrexiæ* (origin uncertain).	Enteric Fever.	Diarrhœal Diseases.	Puerperal Septic Diseases.	Pneumonia (all forms).	Tuberculous Phthisis (Phthisis).	Tuberculous Meningitis.	Tuberculous Peritonitis and Tabes Mesenterica.
(1.) NUMBER																
1899, ..	79,096	1	1,032	205	117	1,716	988	379	73	900	2,303	219	3,079	9,480	1,242	1,047
1900, ..	87,606	1	840	245	128	4,077	680	362	79	700	1,772	230	3,824	10,076	740	1,026
1901, ..	79,110	2	480	205	92	1,381	1,123	370	86	820	1,692	230	3,500	9,040	661	1,027
1902, ..	77,070	1	1,079	186	83	1,258	1,002	421	52	913	1,130	220	3,006	9,400	647	915
1903, ..	77,358	40	686	210	77	1,553	1,062	375	46	480	1,095	233	3,406	9,560	748	529
1904, ..	76,913	16	522	204	93	1,184	1,551	317	48	456	1,318	210	3,785	9,833	740	513
1905, ..	75,071	5	800	170	68	1,219	581	305	43	502	1,318	227	3,624	9,216	710	437
1906, ..	74,427	–	388	140	80	978	920	340	30	394	1,076	234	3,709	8,933	797	480
1907, ..	77,334	1	984	90	86	1,720	806	283	20	362	1,067	193	4,102	8,828	860	441
1908, ..	76,901	–	858	72	50	1,708	945	372	19	338	1,190	190	4,110	8,611	826	481
Average—ten years 1899-1908,	78,469	7	755	175	82	1,748	968	354	50	564	1,457	217	3,646	9,339	790	658
1909, ..	74,073	–	443	129	43	1,303	1,375	398	22	305	1,002	222	4,310	9,051	728	401
(2.) RATES PER 100,000 OF																
1899, ..	1770·1	0·0	84·0	4·5	2·0	38·1	21·9	8·4	1·6	19·8	51·1	4·9	68·4	210·5	27·6	23·3
1900, ..	1960·5	0·0	14·3	5·6	2·9	104·7	15·4	8·1	1·8	17·2	39·7	5·3	85·0	225·5	16·8	22·9
1901, ..	1770·7	0·0	10·3	4·0	2·1	31·1	25·3	8·5	1·9	18·6	38·1	5·2	80·2	214·8	14·9	23·1
1902, ..	1752·6	0·0	24·3	4·2	1·9	28·4	22·6	9·5	1·2	13·8	25·5	5·0	91·8	212·1	14·0	18·9
1903, ..	1752·7	0·9	10·9	4·8	1·8	35·2	24·1	8·5	1·0	10·9	24·8	5·3	78·2	216·8	16·9	12·0
1904, ..	1808·2	0·4	11·0	4·8	1·2	20·9	36·2	7·2	1·1	10·8	26·0	4·9	88·3	223·4	16·8	11·7
1905, ..	1709·4	0·1	18·4	3·9	1·6	27·8	13·2	6·9	1·0	11·4	30·0	5·2	82·6	209·9	16·2	10·0
1906, ..	1696·1	–	8·8	3·4	2·0	22·3	21·2	8·0	0·7	9·0	38·2	5·3	89·5	203·6	18·2	10·6
1907, ..	1760·9	0·0	13·5	2·3	1·3	39·3	18·5	6·5	0·6	8·8	24·4	5·7	93·7	201·7	19·8	10·1
1908, ..	1758·8	–	19·6	1·7	1·4	41·1	21·9	8·6	0·4	7·7	27·4	4·3	94·2	194·7	18·9	11·0
Average—ten years 1899-1908,	1775·3	0·1	17·0	4·0	1·9	39·5	21·9	8·0	1·1	12·7	32·9	4·6	83·7	211·3	18·1	14·9
1909, ..	1716·0	–	10·1	2·9	1·0	29·8	20·9	9·0	0·5	7·0	22·9	5·1	98·9	194·2	16·7	9·2

*Formerly described as "Simple Continued Fever."

Printed image digitised by the University of Southampton Library Digitisation Unit

each of the Principal Causes registered in Ireland during each of the eleven years, 1899-1909,

Rates per 100,000 of the estimated Population represented by those numbers.

are in accordance with the Official Nomenclature of Diseases.

adjusted as far as possible.

Causes of Death.																							Year.
			B.—Diseases of Particular Organs.									C.	D.	E.—Violent Deaths.									
				Diseases of																			
Other Forms of Tuberculosis, Scrofula.	Carcinoma, Sarcoma, Cancer, Malignant Disease.	Other General Diseases.	Nervous System.	Heart.	Blood Vessels.	Respiratory System (exclusive of Pneumonia).	Digestive System.	Urinary System.	Pregnancy and Childbirth.	Other Diseases of Particular Organs.	Other Specified Diseases.	Causes Ill-defined or not Specified.	Accidental.	Homicidal.	Suicidal.	Execution.	
OF DEATHS.																							
1,059	2,064	2,536	4,048	9,449		9,180	3,713	1,503	382	648	–	16,198	1,836	30	128	3	1899
1,008	2,717	3,036	4,705	10,011		11,333	3,051	1,687	414	578	–	21,178	1,817	79	119	1	1900
1,096	2,294	2,836	4,338	10,090		13,804	4,065	1,818	364	645	–	17,258	1,788	40	127	2	1901
1,175	2,901	3,399	4,024	7,701	3,141	10,038	4,001	1,788	415	583	–	16,315	1,637	40	145	3	1902
1,344	3,048	3,028	4,467	8,132	3,240	9,451	3,994	1,807	340	640	–	16,370	1,633	47	144	2	1903
1,406	3,065	3,578	4,549	8,272	3,262	8,686	4,083	1,322	367	553	–	15,969	1,675	31	150	4	1904
1,019	3,291	3,431	4,301	8,170	3,092	9,012	4,002	1,344	349	512	1	14,428	1,583	42	157	1	1905
1,560	3,481	3,411	4,170	8,321	3,186	8,983	3,886	1,956	373	614	–	13,809	1,685	43	147	–	1906
1,344	3,338	4,247	4,181	9,157	3,251	9,247	3,903	2,068	342	973	–	14,293	1,600	39	148	–	1907
1,475	3,314	3,734	4,051	9,020	3,240	9,178	3,930	2,086	341	576	–	14,235	1,720	48	147	1	1908
1,339	3,065	3,387	4,343	11,152		9,561	3,911	1,607	371	563	–	16,165	1,707	43	141	2	Average 1899–1908.
1,414	3,502	3,558	4,808	9,052	3,232	9,020	3,777	2,083	330	469	–	14,223	1,833	48	143	1	1909
THE ESTIMATED POPULATION.																	
23·5	68·6	56·3	89·0	209·9		203·6	82·6	35·4	8·5	12·2	–	420·4	42·1	0·8	2·8	0·1	1899
22·6	60·8	67·9	105·3	224·0		253·6	81·7	37·7	9·3	12·3	–	473·3	40·7	1·8	2·6	0·0	1900
24·7	65·1	66·0	97·3	233·8		220·6	91·4	40·3	8·3	14·5	–	389·2	39·7	0·3	2·3	0·0	1901
26·5	64·5	75·8	104·3	173·7	70·0	226·5	90·3	40·3	9·4	13·2	–	359·0	36·0	0·3	3·6	0·1	1902
30·6	65·1	82·2	101·2	184·2	73·0	214·1	89·8	40·9	7·7	12·2	–	346·8	37·1	1·1	3·3	0·0	1903
36·6	69·4	81·3	103·3	187·3	74·1	220·0	92·8	43·7	8·3	12·6	–	302·6	38·0	1·2	3·4	0·1	1904
34·0	74·3	78·1	97·3	180·0	70·4	205·2	91·1	44·3	7·3	11·7	0·0	328·6	36·2	1·0	3·6	0·0	1905
35·5	70·3	77·7	95·0	186·6	72·6	197·0	88·3	44·5	8·5	11·7	–	314·7	38·4	1·0	3·3	–	1906
35·3	73·2	97·0	95·5	209·2	74·3	211·2	89·3	47·2	7·8	13·1	–	326·7	38·3	0·3	3·4	–	1907
33·7	75·6	85·4	92·7	206·3	74·3	210·0	89·0	47·7	7·8	13·2	–	325·6	39·4	1·1	3·4	0·0	1908
30·3	69·4	76·7	88·3	202·1		210·3	88·5	48·3	8·4	12·7	0·0	365·4	38·6	1·1	3·3	0·0	Average 1899–1908.
32·4	80·1	81·4	87·1	207·1	73·0	206·5	86·4	47·7	7·8	13·0	–	385·3	38·0	1·1	3·3	0·0	1909

Printed image digitised by the University of Southampton Library Digitisation Unit

TABLE X.—Showing the Number of Deaths from All Causes, and from each of Certain Febrile or Epidemic Diseases registered in the several Provinces of Ireland during each of the ten years, 1900–1909, with the Rates per 100 000 of the Population.*

Localities, Years, &c.		Deaths from All Causes.	Small pox.	Measles.	Scarlet Fever (Scarlatina).	Typhus.	Influenza.	Whooping Cough.	Diphtheria.	Puerperal (origin not certain).	Enteric Fever.	Diarrhœal Diseases.
Province. No. of Deaths												
Leinster.	1900.	25,158	–	312	84	90	1,125	210	118	19	182	538
	1901.	25,028	–	66	91	12	488	248	84	20	183	496
	1902.	22,482	–	461	81	14	888	186	159	16	190	360
	1903.	23,388	39	189	111	8	287	259	111	9	186	389
	1904.	23,954	–	526	78	5	968	451	97	11	138	446
	1905.	21,691	5	206	81	8	381	179	79	11	111	436
	1906.	21,316	–	107	38	15	380	186	85	9	85	391
	1907.	22,342	1	187	36	11	481	305	85	5	78	323
	1908.	21,992	–	171	28	11	234	248	86	3	151	415
	1909.	21,498	–	154	82	7	288	210	115	6	111	322
Munster.	1900.	26,810	–	36	88	31	1,179	158	42	27	105	393
	1901.	27,187	–	49	89	28	237	195	70	17	96	288
	1902.	27,877	–	156	86	37	328	234	76	16	96	288
	1903.	27,824	1	187	82	55	848	285	72	8	87	297
	1904.	27,088	–	67	15	17	216	211	43	14	94	297
	1905.	27,951	–	160	10	31	218	144	38	10	100	288
	1906.	28,899	–	17	32	80	187	98	77	1	90	311
	1907.	29,138	–	84	16	16	284	194	59	5	78	270
	1908.	27,288	–	261	10	16	289	96	77	9	81	308
	1909.	28,724	–	81	62	18	181	276	81	6	85	284
Ulster.	1900.	31,881	1	118	84	30	1,610	287	186	51	491	770
	1901.	30,456	5	111	54	16	436	281	189	42	311	764
	1902.	29,848	1	960	91	12	536	458	170	16	288	491
	1903.	29,148	–	136	81	18	306	466	146	15	296	391
	1904.	30,359	13	315	74	14	497	973	132	10	219	681
	1905.	30,133	4	457	88	6	325	486	120	16	203	693
	1906.	28,259	–	246	80	10	451	306	137	12	195	692
	1907.	30,574	–	284	80	8	744	283	151	8	151	421
	1908.	30,602	–	288	34	10	740	485	189	11	130	452
	1909.	30,608	–	75	88	8	623	458	147	4	97	418
Connaught.	1900.	10,651	–	47	36	38	897	80	13	13	94	80
	1901.	9,910	–	15	4	80	241	84	6	7	91	54
	1902.	9,354	–	4	8	80	156	102	10	0	38	53
	1903.	8,968	–	16	37	334	337	46	11	37	38	86
	1904.	8,761	1	80	37	10	366	137	45	7	35	81
	1905.	8,860	–	43	92	33	169	78	41	3	38	87
	1906.	8,102	–	34	10	26	120	44	28	3	54	99
	1907.	8,761	–	30	8	16	241	98	31	3	95	81
	1908.	8,099	–	160	1	10	240	110	82	3	58	83
	1909.	8,186	–	93	0	16	168	146	46	0	45	80
Province. Rate per 100,000 of Population.*												
Leinster.	1900.	1,183·3	–	18·4	7·0	5·0	95·0	18·3	10·3	1·0	10·8	48·4
	1901.	1,188·5	–	3·0	0·8	1·0	43·0	20·0	6·0	1·7	10·8	43·0
	1902.	1,061·9	–	40·0	7·0	1·0	80·0	16·0	12·5	1·2	15·0	31·2
	1903.	1,087·0	0·0	11·0	9·0	0·5	88·7	22·7	10·0	0·8	15·5	29·7
	1904.	1,077·2	0·2	10·3	0·7	0·7	80·8	37·4	8·0	1·0	11·0	38·2
	1905.	1,020·5	0·2	12·1	0·4	0·4	32·6	16·1	4·0	1·0	9·0	37·3
	1906.	1,049·0	–	0·0	2·8	1·0	18·8	16·8	7·4	0·5	7·1	31·1
	1907.	1,068·2	0·1	11·0	2·8	1·0	32·0	30·0	6·0	0·7	6·8	28·1
	1908.	1,007·7	–	18·5	0·0	1·1	48·1	23·8	8·0	0·2	5·5	36·8
	1909.	1,057·2	–	18·0	5·1	0·0	88·1	30·0	8·7	0·0	8·0	27·1
Munster.	1900.	1,301·0	–	1·0	0·0	5·0	104·0	10·1	2·0	2·0	0·5	18·0
	1901.	1,341·0	–	4·2	5·0	2·0	18·0	17·0	3·0	1·1	3·0	34·1
	1902.	1,346·2	–	10·0	0·0	3·0	81·1	22·0	8·1	1·0	3·0	26·0
	1903.	1,307·8	0·1	12·7	5·0	5·0	18·7	17·0	4·0	1·0	3·1	26·0
	1904.	1,277·0	–	0·7	1·0	1·0	28·0	28·4	4·0	1·0	5·7	30·0
	1905.	1,310·7	–	0·0	1·0	1·0	22·0	18·0	3·0	1·0	5·4	28·0
	1906.	1,328·0	–	1·5	3·0	3·0	18·4	8·0	7·1	0·0	5·4	28·0
	1907.	1,353·0	–	7·0	1·0	1·0	18·0	18·0	5·7	0·5	7·5	26·0
	1908.	1,278·1	–	23·0	1·0	1·0	18·4	9·1	7·5	0·4	7·0	28·0
	1909.	1,354·1	–	8·0	0·5	1·0	14·0	25·0	8·0	0·0	7·0	26·0
Ulster.	1900.	2,014·1	0·1	30·1	4·1	1·5	102·1	18·0	11·6	3·2	27·2	48·8
	1901.	1,922·4	0·3	31·3	3·0	1·0	28·7	20·0	12·0	2·6	20·0	48·8
	1902.	1,910·1	0·1	60·0	0·2	0·8	33·8	27·0	10·7	1·0	18·5	30·8
	1903.	1,862·8	–	8·0	0·5	1·0	40·0	29·0	9·1	1·0	18·0	27·4
	1904.	1,934·4	0·8	18·8	0·7	0·0	34·7	64·0	8·5	1·0	13·7	43·4
	1905.	1,877·0	0·0	28·5	5·0	0·3	32·0	11·7	7·0	1·0	13·0	39·4
	1906.	1,766·1	–	15·0	0·0	0·8	28·0	19·0	8·5	0·7	14·0	43·0
	1907.	1,896·8	–	17·0	5·2	0·0	46·1	16·0	7·0	0·5	10·4	26·0
	1908.	1,898·0	–	18·0	1·1	0·0	46·0	30·0	11·0	0·0	8·0	28·0
	1909.	1,848·3	+	4·7	5·0	0·3	38·0	28·0	4·3	0·2	6·2	26·0
Connaught.	1900.	1,152·0	–	7·3	4·0	8·0	123·0	8·5	1·8	1·0	9·0	10·0
	1901.	1,072·0	–	0·3	0·5	8·0	87·1	9·0	1·0	0·4	6·0	6·0
	1902.	1,005·1	–	0·0	1·1	0·0	21·3	20·0	2·0	0·0	0·0	6·0
	1903.	1,000·0	–	18·0	5·0	0·5	47·0	15·0	0·0	1·7	4·3	7·0
	1904.	1,000·3	0·1	9·0	3·0	3·0	67·1	31·1	0·0	1·1	4·0	9·0
	1905.	1,000·2	–	8·0	8·0	8·0	30·0	18·1	8·0	0·0	0·0	8·0
	1906.	1,031·0	–	4·3	6·0	4·0	15·0	5·0	8·0	0·0	3·7	8·7
	1907.	1,121·0	–	4·0	0·0	0·0	37·0	11·0	4·0	0·0	7·0	7·0
	1908.	1,037·0	–	18·0	0·0	0·0	37·1	18·4	8·0	0·0	5·0	8·0
	1909.	1,048·3	–	14·0	0·0	0·0	28·1	21·0	6·0	0·0	7·0	8·7

* The rates for the years 1900–1909 for the Provinces are based on the Census of 1901. See Note (*) on page vii.

Printed image digitised by the University of Southampton Library Digitisation Unit

Chicken-pox.—There were 6 deaths attributed to chicken-pox, 4 being deaths of males and 2 of females; 5 of the 6 deaths were those of children under 5 years of age.

Measles.—A reference to Table IX., page xvi., which gives a summary of the principal causes of death in the whole of Ireland for the year under notice and the preceding decennial period, will show that the number of deaths from measles registered in the year 1909 was 443—a number which corresponds to a mortality rate of 0·10 per 1,000 of the population of Ireland estimated to the middle of the year. This rate is under the average for the preceding decennial period (0·17 per 1,000), and the rate in the year preceding (0·20 per 1,000). Of the deaths, 227 were of males and 216 were of females; of the males, 54 were deaths of infants under one year of age, and 137 were deaths of children between the ages of one year and five years; and of the 216 deaths of females, 34 were of infants under one year of age, and 126 were of children between the ages of one year and five years. Turning to the abstracts, commencing with page 146, which show by unions in alphabetical order, the incidence of mortality from measles, it may be seen that 16 deaths were registered in Ballymena; 12 in Cahirsiveen; 20 in Castlercagh; 12 in Cavan; 10 in Cork; 44 in North Dublin union; 74 in South Dublin union; 12 in Granard; 12 in Mohill; 18 in Skibbereen; 11 in Sligo; and 12 in Tuam union. There were 78 unions in which no death from measles was registered in the year 1909.

The following table shows the number of deaths from measles registered in Ireland during each of the forty-six years, 1864–1909 :—

TABLE showing the number of Deaths from Measles registered in Ireland during each of the forty-six years 1864-1909.

Year.	No. of Deaths from Measles.	Year.	No. of Deaths from Measles.	Year.	No. of Deaths from Measles.
1864, ...	630	1880, ...	1,025	1895, ...	301
1865, ...	1,036	1881, ...	402	1896, ...	516
1866, ...	851	1882, ...	1,518	1897, ...	1,070
1867, ...	1,292	1883, ...	801	1898, ...	316
1868, ...	1,251	1884, ...	559	1899, ...	1,532
1869, ...	948	1885, ...	1,323	1900, ...	640
1870, ...	954	1886, ...	284	1901, ...	459
1871, ...	547	1887, ...	1,307	1902, ...	1,076
1872, ...	1,380	1888, ...	1,935	1903, ...	686
1873, ...	1,303	1889, ...	574	1904, ...	522
1874, ...	667	1890, ...	726	1905, ...	809
1875, ...	898	1891, ...	240	1906, ...	388
1876, ...	664	1892, ...	1,183	1907, ...	584
1877, ...	1,562	1893, ...	1,082	1908, ...	858
1878, ...	2,212	1894, ...	1,215	1909, ...	443
1879, ...	860				

From the above table it will be observed that the highest number of deaths from measles was recorded in the year 1878, when there were 2,212 deaths, and that the lowest number was in 1891, in which year 240 deaths were registered.

Scarlet Fever.—There was an increase in the mortality from scarlet fever from 72 deaths in the year 1908—the lowest figure recorded in Ireland—to 129 in the year under notice; the latter figure is, however, below the average (175) for the preceding decennial period. The decrease in the mortality from scarlet fever in the later as compared with the earlier years of registration is a remarkable feature of the statistics of Ireland, as may be seen in the table published in the Annual Detailed Report for the year 1908, which gives the number of deaths from scarlet fever registered in Ireland for each of the years, 1864-1908. Of the total deaths, 70 were of males and 59 were of females. The total deaths include 2 of infants under one year of age, 67 between the ages of 1 year and 5 years, and 30 between the ages of 5 years and 10 years. Of the deaths, 26 were registered in Cork union, 20 in South Dublin union, and 10 in Limerick union.

Typhus.—As with scarlet fever, a large reduction in mortality from typhus in Ireland is shown when comparison is made with the earlier years for which statistical records

Printed image digitised by the University of Southampton Library Digitisation Unit

are obtainable. The figures for these years are published in the Registrar-General's Annual Report for 1907, in a tabular statement showing the number for each year from 1869, when 891 deaths from typhus were recorded. In the year 1880, there were 934 deaths, being the highest annual number; in 1901, such deaths had fallen to 92; in 1904, to 53; and in the period under notice, the lowest number on record (43) has been reached. Of the 43 deaths, 21 were of males (4 of these being persons under 20 years of age), and 22 were of females, one of these being under 20 years of age, and 21 were aged 20 years or upwards. It may be seen in the abstracts, commencing on page 146, that one or more deaths from typhus were registered in the following unions, placed in alphabetical order:—In Ballina, 3 deaths; in Ballymena, one death; in Belmullet, 3 deaths; in each of Carrickmacross, Castlebar, Castleblaney, and Cavan, one death; in Cork, 6 deaths; in Dingle, 2 deaths; in Dublin North, one death; in Dublin South, 2 deaths; in each of Dundalk, Dunfanaghy, Ennis, and Ennistimon, one death; in each of Galway and Killala, 2 deaths; in each of Killarney, Kilrush, Longford, New Ross, Oughterard, Shillelagh, and Sligo, one death; in Swineford, 2 deaths; in Tobercurry, one death; and in Waterford, 3 deaths.

Whooping-cough.—The steady and substantial decline in the mortality statistics from the epidemic diseases subject to strict compulsory notification, such as scarlet fever, typhus, and enteric fever, is not seen in the figures representing the mortality from measles and whooping-cough, the latter disease causing 1,175 deaths (principally those of young children) in the year under notice. An irregularity of the annual mortality rate is a characteristic of this disease; this appears to be inevitable, as there is practically no check placed on the spread of the disease, and the resulting mortality in each year depends on the existing circumstances which may obtain during an unchecked epidemic.

It appears that for the year 1909, out of a total mortality of 3,514 from the so-called principal epidemic diseases, there were 2,620 caused in the aggregate by measles, whooping-cough, and diarrhœal diseases, while there were only 872 deaths in the aggregate caused by scarlet fever, typhus, diphtheria, and enteric fever, these latter four diseases being subject to compulsory notification wherever the Act is adopted.

In the following table the number of deaths from whooping-cough registered in Ireland during each of the forty-six years, 1864–1909, is given:—

TABLE showing the number of Deaths from Whooping-cough registered in Ireland during each of the forty-six years 1864-1909.

Year.	No. of Deaths from Whooping-cough.	Year.	No. of Deaths from Whooping-cough.	Year.	No. of Deaths from Whooping-cough.
1864, ...	1,735	1880, ...	2,371	1895, ...	1,047
1865, ...	1,506	1881, ...	1,358	1896, ...	1,040
1866, ...	1,736	1882, ...	832	1897, ...	1,851
1867, ...	2,144	1883, ...	2,041	1898, ...	1,588
1868, ...	2,380	1884, ...	1,834	1899, ...	988
1869, ...	1,439	1885, ...	1,436	1900, ...	689
1870, ...	1,319	1886, ...	1,219	1901, ...	1,123
1871, ...	1,388	1887, ...	1,386	1902, ...	1,002
1872, ...	1,926	1888, ...	1,259	1903, ...	1,062
1873, ...	1,986	1889, ...	1,481	1904, ...	1,551
1874, ...	2,029	1890, ...	1,493	1905, ...	581
1875, ...	1,376	1891, ...	1,280	1906, ...	929
1876, ...	1,548	1892, ...	1,154	1907, ...	809
1877, ...	1,689	1893, ...	1,169	1908, ...	945
1878, ...	2,183	1894, ...	1,242	1909, ...	1,175
1879, ...	1,938				

It would appear from the above statement that in the year 1868 the highest number of deaths from whooping-cough was recorded, namely, 2,380, and the lowest number was in the year 1905, the number of deaths registered being 581. Between these numbers, the highest were 2,371, 2,183 and 2,144 in 1880, 1878 and 1867, respectively, and the lowest were, 689 in the year 1900, 809 in 1907, and 832 in 1882.

Printed image digitised by the University of Southampton Library Digitisation Unit

The total deaths from whooping-cough correspond to an annual rate of 0·269 per 1,000 of the estimated population of Ireland for the year 1909, being over the rate for the year 1908, which was 0·216 per 1,000, and also over the average rate for the preceding decade 0·219 per 1,000. There were 514 deaths of males, 513 being under 15 years of age, including 269 deaths of infants under one year of age, 219 deaths between the ages of one year and 5 years, 23 between the ages of 5 years and 10 years, and 2 between 10 years and 15 years. The deaths of females numbered 661; of this figure 274 were of infants under one year of age, 333 were between the ages of one year and 5 years, 49 between the ages of 5 and 10 years, and 4 between the ages of 10 and 15 years.

From an examination of the abstracts, commencing on page 146, it appears that in 41 out of the unions of Ireland, 158 in number, there was no registered mortality from whooping-cough. In the remaining unions the deaths registered ranged from one death in each of several unions to 236 deaths in Belfast union. Among other unions in which several deaths occurred, there were in Armagh 17 deaths; in Athy 11 deaths; in Bailieborough 17 deaths; in Ballina 11 deaths; in Banbridge 20 deaths; in Belmullet 14 deaths; in Callan 12 deaths; in Cork 91 deaths; in North Dublin union 66; in South Dublin union 93; in Dundalk 12; in Dungarvan 16; in Kilmallock 12; in Larne 13; in Limerick 26; in Magherafelt 26; in Mitchelstown 13; in Mullingar 15; in New Ross 14; in Newry 16; in Omagh 22; in Oughterard 14; in Rathdown 15; in Swineford 21; in Tuam 11; in Tullamore 11; and in Waterford 23.

Diphtheria.—In the Irish statistics, the deaths under this heading include those from diphtheria and those returned as from *membranous croup*. In all cases where croup alone was certified as a cause of death further information was requested regarding the nature of the disease; as the term "*croup*" is used in three significations, namely, as a synonym for diphtheria, for laryngismus stridulus, and for catarrhal laryngitis, it is necessary, for the purposes of correct classification of the causes of death, that the use of the term should be altogether discontinued in certificates of death.

The total number of deaths classified to diphtheria in the year 1909, as disclosed by the certified copies of the registers of deaths and by the special inquiry referred to, was 395; this figure is 23 more than the number registered in the preceding year, and 41 over the annual average for the 10 years, 1899–1908. Only in one year of this decade did the number of deaths exceed 395, namely, in the year 1902, when 421 deaths from diphtheria were registered. Of the total (395) there were of males 203 deaths and of females 192 deaths. Of the males 103 were deaths of children between one and 5 years of age, including 44 aged one and under 2 years; and of the deaths of females 83 were those of children aged one and under 5 years, 29 of the latter being those of children at the age period, one and under 2 years. Of the total deaths, 16 were registered in Belfast union, 23 in Cork, 11 in North Dublin union, 49 in South Dublin union, 11 in Galway, and 10 in Londonderry union.

Enteric Fever.—With the exception of the years 1901 and 1905 there has been a continuous decrease in the mortality from enteric fever from the year 1899 to the year 1909, now under notice; the total deaths in 1899 amounted to 890, and in 1909 they had fallen to 305, the annual average for the 10 years, 1898-1908, being 564 deaths. The sexes and ages, also the localities in which deaths from enteric fever were registered will be found in the abstracts. It appears that, of the total deaths, 181 were of males and 124 were of females; of the deceased males, not one death was recorded under the age of one year; there were 3 deaths between the ages of one year and 5 years, and 39 deaths between the ages of 5 years and 20 years; between the ages of 20 years and 45 years 107 deaths were registered, of which 29 occurred at the age-period, 20 and under 25 years, and 44 at the age-period, 25 and under 35 years. Of the deceased females, as in the case with the males, there was no death under one year registered; there were 6 deaths between the ages of one year and 5 years, 31 between the ages of 5 years and 20 years, and 63 deaths between the ages of 20 years and 45 years, of which number 25 were deaths of females between 20 and 25 years of age, and 18 between the ages of 25 and 35 years. Regarding the localities in which the deaths from enteric fever took place, in each of the unions of Ireland, information will be found in the abstract commencing on page 146. Among these it will be seen that 13 deaths from enteric fever were registered in Belfast, also 13 (8 of these appertaining to Belfast county borough) in Lisburn union; there were 18 deaths in Cork union, 24 in North Dublin union, and 44 in South Dublin union.

Printed image digitised by the University of Southampton Library Digitisation Unit

In the course of the yearly classification 22 deaths were assigned to the heading pyrexia (origin uncertain).

TABLE XI.—Showing for the year 1909 the Deaths from the several forms of **Fever** at each Age-Period, with the proportion to the number of the living at each Age represented thereby.

AGE-PERIODS.	DEATHS FROM FEVER.												
	TYPHUS.			ENTERIC OR TYPHOID.			*Pyrexia** (Origin uncertain).			TOTAL.			No. of Deaths to 100,000 of the Living at same age.
	M.	F.	Total.	M.	F.	Total.	M.	F.	Total.	M.	F.	Total.	
Under 5 years old, ..	–	–	–	3	6	9	4	1	5	7	7	14	3·22
5 and under 10 ..	1	–	1	7	8	15	1	1	2	9	9	18	4·07
10 „ 15 ..	1	–	1	10	4	14	1	–	1	12	4	16	3·55
15 „ 20 ..	2	1	3	22	19	41	1	2	3	25	22	47	10·14
20 „ 25 ..	2	2	4	29	25	54	–	–	–	31	27	58	13·32
25 „ 35 ..	6	7	13	44	18	62	–	–	–	50	25	75	11·65
35 „ 45 ..	1	4	5	34	20	54	2	·	2	37	24	61	12·89
45 „ 55 ..	4	3	7	17	14	31	2	–	2	23	17	40	9·87
55 „ 65 ..	3	3	6	12	3	15	–	–	–	15	6	21	6·10
65 „ 75 ..	1	–	1	3	5	8	4	2	6	8	7	15	8·01
75 and upwards ..	–	2	2	–	2	2	1	–	1	1	4	5	5·45
Total, ..	21	22	43	181	124	305	16	6	22	218	152	370	5·46

* Formerly described as "Simple Continued Fever."

Diarrhœal Diseases.—In the aggregate the deaths from diarrhœal diseases in the year 1909 numbered 1,002, the number registered in the year 1908 being 1,199, and the annual average for the 10 years, 1899-1908, numbering 1,457 deaths; these three numbers correspond to the respective rates of 0·23, 0·27, and 0·33 per 1,000 of the estimated population.

The total deaths from diarrhœal diseases include those deaths which were stated to be due to—epidemic enteritis (or its synonyms), *diarrhœa*, cholera-infantum, cholera nostras, dysentery, and intestinal catarrh—but does not include deaths from enteritis, or from *gastro-enteritis*, from one or other of which 708 deaths were stated to have been caused in the course of the year.

With regard to the ages of those who died from diarrhœal diseases it appears that of the total deaths (1,002), there were 682 deaths of children under 2 years of age, 387 of males, and 295 of females; it may also be gathered from the abstracts that of the 708 deaths from enteritis and *gastro-enteritis* there were 474 deaths of children under 2 years of age, 269 being of males and 205 of females.

An examination of the figures presented in the abstracts will show that of the total deaths (1,002) attributed to diarrhœal diseases in the whole of Ireland during the year 1909, there were 590 registered in the unions which contain the six county boroughs of Ireland, or about 59 per cent. of the deaths took place in an aggregate population, representing only 26 per cent. of the total population of Ireland.

The following table, which also appears in the Report on the Vital Statistics of Ireland for the September quarter of 1909, shows the relation between the deaths from diarrhœal diseases, the mean air temperature, the mean earth temperature at 4 feet, the number of hours of bright sunshine, and the rainfall in inches for the 6 years, 1904-1909.

—	September Quarter of Year.	No. of Deaths from Diarrhœal Diseases.	Mean Air Temperature.	Mean Earth Temperature at 4 feet.	Bright Sunshine. No. of hours observed.	Rainfall in inches.
Ireland,	1904	607	57·3°	56·8°	464	11·71
	1905	730	57·3°	57·3°	392	9·39
	1906	835	58·4°	57·4°	486	7·25
	1907	325	57·5°	56·4°	414	7·85
	1908	648	57·2°	57·2°	406	12·09
	1909	496	56·8°	56·4°	399	7·01

Printed image digitised by the University of Southampton Library Digitisation Unit

TABLE XII.—Showing, by Provinces, Counties, &c., the number of Deaths registered in Ireland from Influenza at each of five Age-Periods during the year 1909, with the rate per 10,000 of the population* represented by the deaths at all ages.

Provinces, Counties, &c.		Population in 1901.	Number of Deaths from Influenza. Age-Periods. Under 10 Years.	10 and under 20	20 and under 35	35 and under 55	55 and Upwards.	Total.	Rate per 10,000 of Population.*
LEINSTER PROVINCE:									
Carlow County, ..	Males,	19,009	1	-	-	4	8	13	5·0
	Females,	18,739	-	1	-	2	3	6	
Dublin "	Males,	71,398	1	-	1	4	8	14	2·9
	Females,	86,170	1	1	1	7	22	32	
Dublin County Borough, ..	Males,	146,388	2	2	1	10	15	30	2·3
	Females,	150,250	3	3	2	9	23	40	
Kildare County, ..	Males,	34,703	-	-	1	1	10	12	3·5
	Females,	28,863	-	-	-	3	7	10	
Kilkenny, "	Males,	40,095	-	-	1	2	10	13	3·0
	Females,	39,004	-	-	2	2	7	11	
King's "	Males,	31,065	5	3	1	1	13	23	6·8
	Females,	29,122	5	-	1	2	10	18	
Longford "	Males,	23,814	-	1	-	2	5	8	4·1
	Females,	22,858	-	-	-	3	8	11	
Louth " .. .	Males,	32,880	-	1	-	2	3	6	1·8
	Females,	36,154	-	-	-	-	3	3	
Meath "	Males,	34,757	1	-	-	3	6	10	2·8
	Females,	32,740	2	1	-	1	5	9	
Queen's "	Males,	29,694	2	3	-	1	6	12	4·6
	Females,	27,723	2	-	-	2	7	11	
Westmeath, "	Males,	31,880	1	-	1	3	7	12	6·7
	Females,	29,749	2	-	1	1	7	11	
Waxford, "	Males,	51,756	-	1	2	3	5	11	1·8
	Females,	52,346	1	-	-	4	3	8	
Wicklow, "	Males,	30,584	2	-	1	1	7	11	3·5
	Females,	30,240	1	1	-	1	7	10	
Total, ...	Males,	571,609	15	11	9	27	103	175	3·1
	Females,	581,020	17	7	7	37	115	183	
MUNSTER PROVINCE:									
Clare County, ...	Males,	57,380	1	-	1	-	5	7	0·8
	Females,	54,948	1	-	-	-	1	2	
Cork County and Co. Borough,	Males,	202,297	7	1	7	5	12	32	1·5
	Females,	202,314	6	1	2	3	13	25	
Kerry County, ...	Males,	84,427	5	-	1	-	3	9	1·1
	Females,	81,299	-	1	-	1	7	9	
Limerick Co. and Co. Borough,	Males,	72,456	2	-	3	1	6	11	2·0
	Females,	73,042	2	2	2	1	11	18	
Tipperary, North Riding, ..	Males,	34,513	-	-	-	1	8	9	1·8
	Females,	34,302	-	-	-	-	3	3	
Tipperary, South Riding, ..	Males,	43,886	1	-	1	2	3	7	2·1
	Females,	45,631	-	-	-	2	10	12	
Waterford Co. and Co. Borough	Males,	43,005	-	-	-	-	1	1	0·5
	Females,	44,182	-	-	-	1	2	3	
Total, ...	Males,	540,970	16	1	13	9	37	76	1·4
	Females,	535,218	6	4	4	11	47	75	
ULSTER PROVINCE:									
Antrim County, ..	Males,	94,087	1	1	2	4	22	30	3·3
	Females,	102,903	4	-	2	4	25	35	
Armagh "	Males,	59,773	-	-	2	-	12	14	3·9
	Females,	65,810	1	1	1	8	24	35	
Belfast Co. Borough, ..	Males,	151,516	4	-	2	8	26	40	2·2
	Females,	187,594	2	4	4	3	28	44	
Cavan County, ..	Males,	50,087	1	-	3	5	9	18	2·8
	Females,	47,454	1	-	-	5	13	19	
Donegal "	Males,	86,444	4	-	1	8	27	40	3·7
	Females,	87,276	-	1	1	1	21	24	
Down "	Males,	97,869	3	1	1	7	42	57	3·5
	Females,	108,020	7	-	4	12	54	77	
Fermanagh "	Males,	31,231	-	-	-	1	11	12	4·3
	Females,	32,199	1	-	-	3	12	16	
Londonderry County and Co. Borough.	Males,	83,089	3	1	-	1	19	24	3·3
	Females,	76,315	3	-	2	5	14	24	
Monaghan County, ..	Males,	37,108	2	-	-	-	10	12	2·9
	Females,	37,503	2	-	-	1	7	10	
Tyrone "	Males,	74,290	1	1	2	6	35	48	5·7
	Females,	70,277	4	1	1	13	34	53	
Total, ...	Males,	753,594	22	4	12	44	213	295	4·0
	Females,	819,232	25	7	15	58	232	227	
CONNAUGHT PROVINCE:									
Galway County, ..	Males,	67,923	4	-	4	1	8	17	1·6
	Females,	94,528	4	2	-	5	6	17	
Leitrim "	Males,	35,098	2	-	2	2	11	17	4·6
	Females,	34,245	2	-	-	1	11	14	
Mayo "	Males,	97,564	3	1	3	-	9	16	1·6
	Females,	101,002	1	-	2	3	13	19	
Roscommon "	Males,	51,233	5		4	2	10	21	3·4
	Females,	50,558	1	2	1	3	7	14	
Sligo "	Males,	41,849	2	-	1	3	4	10	3·2
	Females,	42,254	2	2	4	1	8	17	
Total, ...	Males,	623,967	16	1	14	8	42	61	2·5
	Females,	323,265	10	5	7	13	45	81	
TOTAL OF IRELAND, ..	Males,	2,200,040	69	17	48	98	395	627	3·0
	Females,	2,258,735	61	24	33	119	439	576	

* See note (*) on page vii.

Printed image digitised by the University of Southampton Library Digitisation Unit

Cerebro Spinal Fever:—There was a marked decline in the mortality from cerebro-spinal fever, *i.e.*, from 127 deaths registered in 1908, to 46 registered in the year 1909. Of the deaths in the latter year 23 were of males and 23 were of females.

The following tabular statement gives the unions of Ireland in which the deaths occurring from cerebro-spinal fever were registered in the year 1909:—

Union	Total No. of Deaths.	Males.	Females.
Belfast, ...	16	6	10
Dublin, South, ...	11	7	4
Lisburn, ...	5*	1	4
Ballinasloe, ...	2	2	—
Athy, ...	1	1	—
Castleblayney, ...	1	1	—
Cork, ...	1	1	—
Croom, ...	1	—	1
Dublin, North, ...	1	—	1
Enniscorthy, ...	1	1	—
Gort, ...	1	1	-
Killarney, ...	1	1	—
Larne, ...	1	—	1
Lurgan, ...	1	1	
Navan, ...	1	—	1
Rathdown, ...	1	—	1

* These deaths all appertain to Belfast.

Influenza.—Since the year 1890 the mortality from influenza has become a factor of importance in the statistics of Ireland. From a small number of deaths attributed to "influenza" in 1889, a sharp rise to a rate of 0·36 per 1,000 took place in the year 1890; in 1892 the recorded rate was 0·81 per 1,000, and in 1900 the high death-rate of 1·05 per 1,000 was reached; in the year under notice (1909) the deaths attributed to influenza numbered 1,303, and correspond to a death rate of 0·30 per 1,000 of the population of Ireland estimated to the middle of the year. Of the deaths 627 were of males and 676 were of females.

In Table XII., on page xxiii, the mortality from influenza is given by counties and by certain age-periods; it may be seen therein that, in the province of Leinster, the highest county rate was in the King's County, namely, 6·8 per 10,000, and the lowest was 1·8 per 10,000 in each of Louth and Wexford counties. In Munster the highest rate was in Tipperary, South Riding (2·1 per 10,000), and the lowest (0·5 per 10,000) in the county and county borough of Waterford; in Ulster the highest rate (6·7) was in Tyrone, and the lowest (2·2) in Belfast county borough; and in Connaught the highest rate was in Leitrim (4·5) and the lowest was 1·8 per 10,000 each in Galway and Mayo counties. The statistics of age appear to show that the mortality from influenza is greatest after the age of 55 years, as 834 persons whose deaths were registered out of a total of 1,303, had passed this age.

Further particulars relating to the mortality from influenza in the unions of Ireland may be seen in the abstracts.

Rabies (*Hydrophobia*).—Eleven years have ended since any mortality from rabies has been recorded for Ireland. In the year 1898 such deaths numbered 4.

Puerperal Septic Diseases.—The deaths under this heading included 139 deaths from puerperal septicæmia, 8 from puerperal pyæmia, 15 from phlegmasia dolens, and 60 deaths classified to *puerperal fever*. It is desirable to discontinue the use of the latter term, which has been removed from the official nomenclature of diseases (see pages 7 and 229, 1906 Edition). The total of the deaths enumerated above was 222, being 33 over the number registered in the year 1908, and 5 over the average of the 10 years, 1899–1908. Further reference is made to these deaths in the paragraph on page xxxvi, which deals with the deaths of women associated with pregnancy and childbirth and in the table which accompanies it.

Printed image digitised by the University of Southampton Library Digitisation Unit

TABLE XIII.—Deaths of Women in Ireland in 1909 definitely returned as either caused by or associated with Pregnancy or Childbearing *

Causes of Death.	All Ages.	Ages.				
		15—	20—	25—	35—	45 and upwards.
Total, ...	644	11	59	329	235	10
Measles, ...	1	—	—	—	1	—
Scarlet Fever, ...	4	—	—	2	2	—
Influenza, ...	6	—	—	2	4	—
Puerperal Septicæmia, ...	139	2	14	77	44	2
Puerperal Pyæmia, ...	8	—	—	5	3	—
Phlegmasia Alba Dolens, ..	15	—	1	7	6	1
Puerperal Fever, ...	60	3	9	37	11	—
Broncho-Pneumonia, ...	1	—	—	1	—	—
Pneumonia (not defined), ..	5	—	—	3	2	—
Tuberculous Phthisis (*Phthisis*), ..	12	—	1	8	3	—
Tuberculous Disease (other forms),	4	—	—	4	—	—
Anæmia, ...	5	—	—	4	1	—
Cancer, ...	1	—	—	—	1	—
Epilepsy, ...	1	—	—	—	1	—
Valvular Disease of Heart, ..	5	—	1	3	1	—
Dilated Heart, ...	1	—	—	1	—	—
Fatty Heart, ...	1	—	—	1	—	—
Heart Disease (not specified), ..	8	—	1	2	5	—
Gastritis, ...	1	—	—	—	1	—
Enteritis, ...	1	—	—	—	1	—
Intestinal Obstruction, ...	1	—	—	—	1	—
Acute Nephritis, Uræmia, ..	10	—	1	4	4	1
Chronic Bright's Disease, ..	12	—	—	5	7	—
Calculus, ...	1	—	—	1	—	—
Abortion, Miscarriage, ...	15	—	3	6	5	1
Puerperal Mania, ...	9	—	1	5	2	1
Puerperal Convulsions, ...	44	4	8	17	15	—
Placenta Prævia, Flooding, ..	105	—	7	48	49	1
Other Accidents of Pregnancy and Childbirth,	166	2	12	85	64	3
Accidental Violence, ...	2	—	—	1	1	—

* These deaths are included in the general tables of Causes of Death.

Septicæmia.—Of 97 deaths from septicæmia (not otherwise defined), 57 were of males and 40 were of females; there were of males 17 deaths from pyæmia, 46 from *phlegmon, carbuncle*, and 5 from other infective processes, the corresponding numbers of deaths of females from these causes being 11, 26 and 5.

Pneumonia.—Under the heading "pneumonia," the deaths from lobar-pneumonia, broncho-pneumonia, epidemic pneumonia, and *pneumonia* (not defined) are arranged. Such deaths in the aggregate for the year 1909 amounted to 4,310, and were equal to a rate of 0·99 per 1,000 of the estimated population. In Table IX. it can be seen that the death-rate for pneumonia in the year 1909 was the highest recorded since the year 1899, and from a further reference to Diagram No. 4 in the Decennial Report for the years 1891-1900, it may be gathered that from the year 1888 the rate from pneumonia has increased from 0·64 in 1888 to 0·99 per 1,000 in the year 1909. The deaths from pneumonia constitute nearly 6 per cent. of all deaths registered. Of the total deaths from all forms of pneumonia, 2,475 were deaths of males and 1,835 were deaths of females; of the former figure 173 were deaths from lobar pneumonia, 736 were deaths from broncho-pneumonia, and 1,566 were deaths from *pneumonia* (not defined); and of the 1,835 deaths of females, 117 were from lobar pneumonia, 662 were from broncho-pneumonia, one was from epidemic pneumonia, and 1,055 were from *pneumonia* (not defined).

It can be calculated from the abstracts by ages and diseases that of the deaths from lobar pneumonia only about 17 per cent. were under the age of 20 years, and of the deaths from broncho-pneumonia over 60 per cent. were under the age of 20 years.

Of the total deaths from all forms of pneumonia, 1,818 occurred in the unions containing county boroughs, as follows:—In Belfast 737 deaths, in North Dublin union 371 deaths, in South Dublin union 388 deaths, in Cork union 185 deaths, in Londonderry 55, in Limerick 52, and in Waterford 30; these figures in the aggregate constitute about 42 per cent. of the total deaths from pneumonia.

Printed image digitised by the University of Southampton Library Digitisation Unit

TUBERCULOSIS.

The decrease in the number of deaths (386) from all forms of tuberculous disease in the year 1908—to which my predecessor drew special attention in the Annual Report for that year, and largely attributed the result to the work of Her Excellency the Countess of Aberdeen as carried on by the Women's National Health Association—has been followed in the year 1909 by a further decrease of 699 as compared with the year 1908. This is a matter for further gratification, as it shows a decrease of 1,085 deaths in the year 1909, as compared with the number registered in the year 1907. This decrease means that the average daily number of persons whose deaths from tuberculous disease were registered in Ireland was 3 less in the year 1909 than in the year 1907. Referring to the work carried on by Her Excellency, I am able to a still greater extent to testify to the benefits derived from the continual influences of the Women's National Health Association, the operations of which, by means of its numerous branches, are now being so widely spread through the country, regarding which I beg to submit the following notes which have been furnished, among others, during the year, by the Registrars of deaths who are also Medical Officers of Health :—

One Registrar states.—"Great improvement in the houses of the working class, as regards cleanliness and fresh air."

Another reports.—"All sanitary recommendations made by me are being carefully attended to by the District Council."

From another district I received the following report.—"People are becoming keenly alive to the necessity of preventive measures against tuberculous disease."

Again.—"The houses in the district are much better ventilated and kept cleaner during the past quarter, due to sanitary lectures which have been given in the district; still there is great room for improvement as regards cleanliness, fresh air, &c."

Another Registrar's Report.—"The local branch of the Women's National Health Association has applied by deputation to the Rural District Council for a shelter for tuberculosis patients."

Later on in the year the same Registrar reports.—"The Rural District Council have consented to give the *shelter* applied for by the local branch of the Women's National Health Association here."

The above notes harmonise with the simple health principles that are advocated by the Women's National Health Association, which include the following :—The advantages of adequate ventilation of dwellings and the practice of the open window; the selection, use, and proper cooking of nourishing foods; the necessity for cleanliness in person and in all the home surroundings, together with instruction of both mothers and children as to rules of health, and as to how disease may be prevented and checked; all which have had their influence, in co-operation with various measures for the public health which are being carried out by Local Authorities, and by the advice of Medical Officers of Health in various parts of the country. In addition, the considerably increased number of trained District Nurses now working under Local Committees and medical supervision, and the greater attention paid to instruction in hygiene in the National Schools are bearing fruit, all these agencies doing their share, each lending their aid to the other in bringing about the reduction in the mortality from all forms of tuberculosis.

Lady Aberdeen, as founder and President of the Women's National Health Association, and all those working with her, are to be congratulated on the continued measure of success which has attended their labours during the year now under review.

Pnnted image digitised by the University of Southampton Library Digitisation Unit

As already stated, the decrease in the number of deaths from tuberculous disease which was reported in the year 1908, namely, 386, has been followed by a further decrease of 699 in the year 1909, now under notice, as compared with the year 1908. The total number of deaths in the former year was 11,293, represented by a rate of 2·6 per 1,000, and in the latter year the total was 10,594, represented by a rate of 2·4 per 1,000 of the population of Ireland estimated to the middle of the year 1909.

It will be seen that there has been a reduction of over 6 per cent. in the mortality from tuberculous disease in the year 1909, in comparison with the year 1908. Notwithstanding this reduction it appears that, out of 7 persons whose deaths were registered in Ireland in the year 1909, one was the victim of tuberculous disease, or, in other words, over 14 per centum of the mortality in Ireland in the year 1909 was caused by tuberculous disease.

In order to bring the numerical statements regarding tuberculous mortality in Ireland clearly before your Excellency, I have reproduced the diagram showing for England and Wales, for Scotland and for Ireland comparative figures of recorded death-rates from the year 1864, and have also constructed a new diagram (No. 4), which is an analysis of the Irish total rates in Diagram No. 3, showing separate rates for the sexes, and also separate rates for tuberculous phthisis (*phthisis*) for the same series of years.

In Diagram No. 2, the preponderance of the tuberculous rate is shown in comparison with twenty-one principal causes of deaths, and in the pillar diagram on infant mortality (Diagram No. 6) the mortality due to tuberculous disease amongst infants is depicted.

In addition to the diagrams and tables which appear in this text, further information regarding the ages of the deceased and the localities in which the deaths were registered, will be found in the abstracts, commencing on page 120.

In the following table the numbers and death-rates per 1,000 of the population for all forms of tuberculous disease and for tuberculous phthisis (*phthisis*) are given for the years 1899–1909, with annual averages for the years, 1899–1908.

TABLE showing the number of Deaths from all forms of Tuberculous Disease registered in Ireland during the Years 1899–1909, with the number of Deaths from Tuberculous Phthisis and the respective rates per 1,000 of the population represented thereby.

Years.	Deaths from all forms of Tuberculous Disease.		Deaths from Tuberculous Phthisis (*Phthisis*).	
	Number.	Rate per 1,000.	Number.	Rate per 1,000.
1899, ...	12,828	2·8	9,480	2·1
1900, ...	12,859	2·9	10,076	2·3
1901, ...	12,335	2·8	9,549	2·1
1902, ...	11,837	2·7	9,400	2·1
1903, ...	12,180	2·8	9,559	2·2
1904, ...	12,694	2·9	9,833	2·2
1905, ...	11,882	2·7	9,216	2·1
1906, ...	11,756	2·7	8,933	2·0
1907, ...	11,679	2·7	8,828	2·0
1908, ...	11,293	2·6	8,511	1·9
Averages, 1899–1908,	12,135	2·7	9,339	2·1
1909, ...	10,594	2·4	8,051	1·8

It may be seen that during the above period the high rate of 2·9 per 1,000 was reached in each of the years 1900 and 1904, but that since 1904 there has been a gradual decline to 2·4 per 1,000 in the year under notice.

Pnnted image digitised by the University of Southampton Library Digitisation Unit

Of the total deaths from all forms of tuberculous diecase 5,294 were of males and 5,300 were of females; the former figure comprises 4,021 deathe from tuberculous phthisis (*phthisis*), 364 deaths from tuberculous meningitis, acuts hydrocephalus; 102 deaths from tuberculous peritonitis; 71 deaths from *tabes mesenterica*; one death from lupus, 322 deaths from tuberculous disease of other organs or parts, 398 deaths from general tuberculosis, or tuberculosis not otherwise defined, and 15 deaths from *scrofula*. The total deaths of females (5,300) from tuberculous disease include 4,030 from tuberculous phthisis (*phthisis*); 364 from tuberculous meningitis, acute hydrocephalus; 139 from tuberculous peritonitis, 89 from *tabes mesenterica*; 9 from lupus, 263 from tuberculous disease of other organs or parts, 391 from general tuberculosis, or tuberculosis not otherwise defined, and 15 from *scrofula*.

Tuberculous Phthisis (*Phthisis*).—From the forsgoing tabls it appears that the deaths from tuberculous phthisis (*phthisis*) numbered 8,051, and were 460 less than the number registered in 1908, and 1,288 below the annual average for the years 1899-1908. Of the total (8,051), there were 4,021 deaths of males and 4,030 deaths of females, these numbers corresponding to rates of 1·85 and 1·83 per 1,000 of the male and female population, reepectively. In the table which follows, the numbers, the rates, the ages and sexes of the decedeuts from tuberculous phthisis (*phthisis*) are given. In the aggregate the death-rates for the sexes are nearly equal, being for males 1·85 per 1,000 and for fsmales 1·83 per 1,000; it will be seen that in the age-periods from 5 to 25 years the death-rate of the females exceeds that of the males, while in the later age-periods the death-rate of the males exceeds that of the females.

Age-Periods.	Deaths from Tuberculous Phthisis (*Phthisis*) in Ireland.					
	Total of both Sexes.		Of Males.		Of Females.	
	Number.	Rate per 1,000.	Number.	Rate per 1,000.	Number.	Rate per 1,000.
0–5 years, ..	166	0·38	86	0·39	80	0·38
5–10 „ ..	130	0·29	60	0·27	70	0·32
10–15 „ ..	338	0·75	109	0·47	229	1·04
15–20 „ ..	1,004	2·17	384	1·65	620	2·68
20–25 „ ..	1,299	2·98	627	2·92	672	3·04
25–35 „ ..	2,275	3·53	1,198	3·78	1,077	3·29
35–45 „ ..	1,437	3·04	745	3·23	692	2·85
45–55 „ ..	735	1·81	416	2·17	319	1·50
55–65 „ ..	440	1·28	259	1·55	181	1·02
65–75 „ ..	204	1·09	122	1·28	82	0·89
75 and upwards, ..	23	0·25	15	0·33	8	0·17
Total all ages, ..	8,051	1·84	4,021	1·85	4,030	1·83

From this table it appeare (as also for the year 1908) that the greatest mortality for both males and females occurred in the age-period of 25–35 years, being for the former 3·78 per 1,000 of the male population, and for the latter 3·29 per 1,000 of the number of females estimated to be living at this age-period; the corresponding rates in the year 1908 were 3·78 and 3·56, respectively, the rate for males remaining the same, while a reduction from 3·56 in 1908 to 3·29 in 1909 is ehown for the females at this age-period.

Printed image digitised by the University of Southampton Library Digitisation Unit

The following table gives certain information regarding the mortality from tuberculous disease among the several social classes in the Dublin Registration Area for the year 1909, as derived from the Registrar-General's Yearly Summary of the Weekly Returns.

Class.	Occupation or Social Position.	Annual Rate for the Dublin Registration Area, per 1,000 of the Population in 1901 represented by the Deaths registered in 1909 from		
		All Forms of Tuberculous Disease.	Tuberculous Phthisis (*Phthisis*).	Other Forms of Tuberculous Disease.
	CLASSES.			
	Death-rate from Tuberculous Disease in Families of the :—			
I.	PROFESSIONAL AND INDEPENDENT CLASS, ...	0·63	0·29	0·34
II.	MIDDLE CLASS, ...	2·36	1·76	0·60
III.	ARTISAN CLASS AND PETTY SHOPKEEPERS, ...	2·94	2·19	0·75
IV.	GENERAL SERVICE CLASS, ...	3·69	2·31	1·38
	PROFESSIONAL AND INDEPENDENT CLASS.			
I.	1. Clerical, Medical, Legal and other professions; Naval and Military Officers and Heads of Public Departments, ...	1·41	0·64	0·77
	2. Merchants and Manufacturers, Higher Class, ..	—	—	—
	3. Persons of Rank and Property not otherwise described,	—	—	—
	MIDDLE CLASS.			
II.	4. General Body of Officials—Civil Service, Banking, &c.,	1·82	1·30	0·52
	5. Traders (except Petty Shopkeepers), Business Managers, &c., ...	1·59	1·04	0·55
	6. Clerks and Commercial Assistants, ...	2·92	2·33	0·59
	7. Miscellaneous—including all Householders in Second Class Localities not included in above, ...	2·52	1·85	0·67
	ARTISAN CLASS AND PETTY SHOPKEEPERS.			
III.	8. Working Engineers, Engravers, Printers, Watchmakers, and Jewellers, ...	2·94	2·23	0·71
	9. Building and Furnishing Trades, ...	2·92	2·05	0·87
	10. Clothing Trades, ...	2·54	2·02	0·52
	11. Food Supply Trades, ...	2·27	1·73	0·54
	12. Other Trades and Callings ranking with Trades, ..	3·85	3·00	0·85
	13. Petty Shopkeepers, ...	1·52	0·63	0·89
	GENERAL SERVICE CLASS.			
IV.	14. Army, Police, Postal Delivery, and Prison Services, &c.,	1·94	1·19	0·75
	15. Domestic Servants, ...	1·31	1·04	0·27
	16. Coach and Car Drivers, Vanmen, &c., ...	4·24	3·06	1·18
	17. Hawkers, Porters, Labourers, &c., ...	4·83	2·88	1·95

From the above table it will be seen that the rate per 1,000 of the 1901 Census population, represented by deaths from all forms of tuberculous disease registered as occurring among the professional and independent class was 0·63; among the middle class the rate per 1,000 was 2·36; among the artisan class and petty shopkeepers it was 2·94; and in the families of the general service class the rate for tuberculous disease was 3·69 per 1,000.

Tuberculous Meningitis.—There was a decline from 826 deaths caused by tuberculous meningitis, as registered in 1908, to 728 in 1909, the average for the preceding 10 years being 799. The deaths in 1909 are equivalent to a rate of 0·17 per 1,000 of the estimated population. Of the total, there were 364 deaths of males (this number includes 12 deaths from acute hydrocephalus) and 364 deaths of females, including 5 deaths from acute hydrocephalus. Of the males, 191, were deaths of children under 5 years of age, the deaths of females at this age numbering 157.

Tuberculous Peritonitis.—The aggregate number of deaths returned as being caused by tuberculous peritonitis and *tabes mesenterica* was 401, showing a decline of 80 in comparison with the number registered from these causes in the year 1908.

Printed image digitised by the University of Southampton Library Digitisation Unit

The total is equal to an annual rate of 0·09 per 1,000 of the estimated population. Of the deaths of males 102 were from tuberculous peritonitis, and 71 from *tabes mesenterica*, the corresponding figures for deaths of females being 139 and 89. There were, moreover, 152 deaths classified to tuberculous enteritis, which are included in the total for tuberculous disease of other organs or parts.

Other Forms of Tuberculous Disease.—This heading includes deaths from lupus, tuberculous disease of other organs or parts (including deaths from tuberculous enteritis), general tuberculosis, deaths returned as from tuberculosis and deaths from *scrofula*; these in the aggregate amounted to 1,414, and correspond to a rate of 0·32 per 1,000, as against 1,475 with a rate of 0·34 per 1,000 for the year 1908.

TABLE XIV.—Showing the Number of Deaths from the following causes, viz., Tuberculous Phthisis (*Phthisis*), Tuberculous Meningitis, Tuberculous Peritonitis and *Tabes Mesenterica*, Other Forms of Tuberculous Disease and *Scrofula* and from all causes, registered in Ireland in each of the thirty-nine years, 1871-1909, with the Rate per 1,000 of Estimated Population represented by (*a*) Deaths from the above-mentioned forms of Tuberculosis, (*b*) Deaths from All Causes; and the percentage of total Deaths caused by the tuberculous diseases referred to.

Years.	Number of Deaths from				Total Deaths from all the foregoing causes.		Total Deaths from all causes.		Per-centage of Deaths caused by the Diseases named in Columns 2, 3, 4, and 5.
	Tuberculous Phthisis (*Phthisis*).	Tuberculous Meningitis.	Tuberculous Peritonitis and *Tabes Mesenterica*.	Other Forms of Tuberculous Disease and *Scrofula*.	Number	Rate per 1,000 of Estimated Population.	Number.	Rate per 1,000.	
(1).	(2).	(3).	(4).	(5)	(6).	(7).	(8).	(9).	(10).
1871 ..	10,427	1,222	1,279	871	13,789	2·6	88,346	16·4	15·9
1872 ..	10,430	1,073	1,419	1,009	13,922	2·9	97,294	16·1	14·3
1873 ..	10,241	1,080	1,484	1,029	13,823	2·0	87,537	18·3	14·3
1874 ..	9,416	1,015	1,174	990	12,595	2·4	91,981	17·4	13·7
1875 ..	10,240	1,078	1,159	890	13,365	2·5	96,114	16·9	13·6
1876 ..	10,062	1,118	1,240	870	13,320	2·5	92,324	17·9	14·4
1877 ..	10,433	1,121	1,244	977	13,775	2·6	93,343	17·7	14·7
1878 ..	10,406	1,077	1,308	923	13,914	2·0	99,020	16·9	14·0
1879 ..	10,619	1,127	1,444	988	14,178	2·7	105,089	20·0	13·9
1880 ..	11,124	1,196	1,678	945	14,945	2·5	102,906	19·6	14·5
Average for 10 years, 1871-80	10,352·6	1,107·6	1,391·6	949·3	13,771·5	2·6	90,974·9	18·6	14·3
1881 ..	10,027	935	1,188	870	12,996	2·5	90,039	17·9	14·4
1882 ..	10,258	1,005	1,082	782	13,107	2·8	88,500	17·3	14·8
1883 ..	10,775	975	1,120	923	13,790	2·7	96,228	19·2	14·3
1884 ..	10,583	1,014	1,064	801	13,492	2·7	87,154	17·9	15·4
1885 ..	10,709	1,068	1,047	828	13,650	2·8	90,712	18·4	15·0
1886 ..	10,694	1,007	1,120	859	13,680	2·8	87,292	17·6	15·9
1887 ..	10,323	954	1,047	829	13,159	2·7	86,585	18·2	14·9
1888 ..	9,812	893	997	824	12,329	2·6	85,392	17·9	14·6
1889 ..	9,931	815	1,055	827	12,848	2·7	82,908	17·4	15·2
1890 ..	10,173	788	816	907	12,780	2·7	85,830	18·2	14·9
Average for 10 years, 1881-90	10,381·4	948·8	1,099·6	844·7	13,161·8	2·7	88,312·6	17·9	14·8
1891 ..	10,032	824	990	1,018	12,889	2·7	85,999	18·4	14·8
1892 ..	10,048	888	1,119	931	12,981	2·8	90,044	19·4	14·4
1893 ..	9,889	855	971	992	12,687	2·6	82,821	18·0	19·9
1894 ..	9,626	611	958	948	12,143	2·9	83,928	18·2	14·8
1895 ..	9,766	1,159	924	982	12,833	2·8	84,395	18·9	15·2
1896 ..	9,051	1,131	799	1,017	11,998	2·9	75,700	19·7	15·6
1897 ..	9,748	1,156	1,023	1,089	13,016	2·9	83,839	18·9	15·9
1898 ..	9,878	1,210	1,073	1,028	12,987	2·9	82,404	18·2	15·6
1899 ..	9,480	1,242	1,047	1,059	12,828	2·6	79,699	17·7	16·1
1900 ..	10,078	740	1,023	1,008	12,859	2·9	87,609	19·9	14·7
Average for 10 years, 1891-1900	9,786·2	982·8	988·7	1,007·0	12,718·4	2·8	83,603·5	18·8	15·2
1901 ..	9,549	661	1,027	1,096	12,333	2·6	79,119	17·8	15·6
1902 ..	9,400	847	915	1,175	11,887	2·7	77,676	17·9	15·2
1903 ..	9,559	746	829	1,844	12,180	2·6	77,356	17·8	15·7
1904 ..	9,833	740	813	1,808	12,694	2·9	78,518	18·1	16·0
1905 ..	9,216	710	437	1,619	11,882	2·7	75,071	17·1	15·6
1906 ..	8,933	797	488	1,560	11,758	2·7	74,427	17·0	15·8
1907 ..	8,826	868	441	1,244	11,879	2·7	77,334	17·7	15·1
1908 ..	8,511	626	461	1,475	11,293	2·6	79,691	17·6	14·7
Average for 8 years, 1901-8	9,228·8	749·4	953·6	1,415·4	11,957·0	2·7	77,176·6	17·9	15·9
Average for 68 years, 1871-1938	9,948·8	896·7	1,018·0	1,039·1	12,900·6	2·7	83,929·9	18·0	14·9
1939 ..	8,051	728	401	1,414	10,594	2·4	74,976	17·2	14·1

Alcoholism.—The figures presented (173 deaths—of males 143 deaths and of females 30) cannot be regarded as the real figures representing the mortality caused by the abuse of alcoholic liquids, as there are obvious difficulties presented in framing the certificatee for such deaths, and in many instances the cause of death is referred to

Pnnted image digitised by the University of Southampton Library Digitisation Unit

the organ which has been injured by intemperance; hence it is among the mortality figures from diseases of the stomach, the liver, the heart, the kidneys, and the nervous system, and amongst the deaths from pneumonia, that the balance of the real mortality figure for alcoholism is to be sought. From these circumstances it appears a difficult matter to arrive at the truth regarding the effect of alcoholic beverages upon the death-rate of the country, and until it is possible to compare the statistics of two communities living under similar conditions, in one of which the use of alcohol is permitted, and in another in which its use is prohibited, the question will have to remain unsettled.

The figure (173) shows an increase of 21 over that for 1908, but is under the number of deaths assigned to alcoholism in 1907 by 48. As shown in the reports of the criminal statistics, it is a matter of much congratulation to note the large reduction in prosecutions for drunkenness which is taking place yearly in Ireland.

In the examination of the causes of death, occasionally it occurs that a death is certified as having been caused by "alcoholic poisoning," and it has been found as a result of many enquiries that this term is sometimes used in a loose signification to represent alcoholism. When a death from acute alcoholic poisoning occurs, the certifier of death would greatly facilitate the work of this Department by using the term acute before alcoholic poisoning, and stating the amount and nature of the alcoholic liquid used, and also the time that elapsed from the imbibition of the alcoholic liquid to the time of the death, if these facts can be ascertained.

Rheumatic Fever, Rheumatism.—The deaths under this heading include those from acute rheumatism, rheumatic fever, *rheumatism of heart*, chronic rheumatism, rheumatic arthritis, and *rheumatic gout* and they number 722. Of this total there were 78 deaths of males and 81 of females from acute rheumatism, rheumatic fever; 23 deaths of males and 31 of females from *rheumatism of heart*; 179 deaths of males and 228 of females from chronic rheumatism; and 34 deaths of males and 68 of females from rheumatic arthritis, *rheumatic gout*.

Gout.—Of 6 deaths attributed to gout, 5 were of males and one was of a female.

MALIGNANT DISEASE.

For the years 1907 and 1908, the Irish figures for cancer mortality showed a reduction year by year, having declined from 0·793 per 1,000 in 1906, to 0·762 in 1907, and further declined to 0·758 in 1908. In the year 1909, now under notice, the rate rose to 0·801, the latter being the highest rate recorded in Ireland since the initiation of central registration. In this connection it is to be borne in mind that improvements in scientific methods of pathological research, as well as the strict enquiries that are made by the statistical departments in doubtful cases would both have a tendency to apparently increase the mortality figures for malignant disease. It will be seen that more than 40 per cent. of all deaths from malignant disease are of persons aged 65 years and upwards. The deaths classified to malignant disease amounted to 3,502, and included those deaths which were returned as having been caused by carcinoma, sarcoma, and by cancer, malignant disease (undefined). Of the total deaths, 1,631 were of males, and 1,871 were of females, these numbers corresponding to the respective rates of 0·75 and 0·85 per 1,000 of males and females living in the population of Ireland.

When studying the mortality and ages rates for malignant disease it is usual to exclude the deaths that occur of persons under the age of 35 years, these latter not being numerous. In order to enable this to be done, as heretofore, the death-rates from malignant disease by age-periods and sexes are shown in Table XV; there it may be seen that the highest rate occurred among males aged from 65 to 75 years, and also among females the highest rate occurred at the same age-period.

Printed image digitised by the University of Southampton Library Digitisation Unit

Information is given in the following statement of the parts affected by the *tumours*, (not including those of the brain, uterus, or ovary), which caused the deaths of 19 males and 34 females during the year 1909. In all these cases the *tumours* were not malignant, or further information concerning their nature was not forthcoming.

Statement showing the parts affected by the Tumours which caused the deaths of 19 males and 34 females.

Parts affected.	Males.	Females	Parts affected.	Males.	Females.
Spinal Cord, ..	1	—	Spleen, ...	—	1
Throat, ...	1	—	Bladder, ...	3	1
Stomach, ...	4	4	Shoulder, ...	—	1
Intestine, ...	1	1	Leg, ...	1	—
Liver, ...	2	4	Abdomen, ...	2	12
Peritoneum, ..	—	1	Pelvis, ...	—	1
Neck, ...	1	1	Others, or not stated,	1	7
Mediastinum, ..	1	—			
Mesentery, ...	1	—	Total, ..	19	34

DISEASES OF PARTICULAR ORGANS.

In this section the deaths "*caused by certain morbid conditions incident to various parts*," are brought under notice. This group for the purposes of description is dealt with under 12 divisions, as may be seen in the summary, commencing on page 120, of deaths by diseases, sexes and ages.

The aggregate total of the deaths caused by the morbid conditions referred to was 31,889 or 43 per cent. of all the deaths registered in Ireland during the year 1909.

Meningitis.—The total deaths from meningitis—inflammation of the brain or its membranes—was 719, a figure equal to an annual rate of 0·16 per 1,000 of the estimated population. Of the total deaths 384 were of males and 335 were of females. In the preceding year the total deaths from this disease numbered 760, the number of deaths of males being 416, and of females 344. In the year 1909 there were 328 deaths of children under 5 years of age or about 46 per cent. of the total deaths from meningitis.

Softening of the Brain.—An equal number (85) of males and of females were reported to have died from softening of the brain; the total (170) is 4 below the number of deaths registered as from this condition in the year 1908.

General Paralysis of the Insane.—Of the 97 deaths from general paralysis of the insane, 78 were deaths of males and 19 were deaths of females. The above total shows an increase of 17 deaths over the number registered in the preceding year.

Epilepsy.—Compared with the year 1908 there was a decrease of 18 in the number of deaths from epilepsy, from 343 in 1908 to 325 in 1909. Of the latter total 171 were deaths of males and 154 were deaths of females.

Convulsions.—On page 31, Nomenclature of Diseases, 1906, a note to infantile convulsions appears—"*This term being the name of a symptom, should only be used when more precise information is wanting. When the cause is known the return should be made under the head of that cause.*" The number of deaths attributed to *convulsions* in the year under notice was 1,181; of this figure 943 were deaths of infants under one year of age, the latter constituting 10 per cent. of the total infant mortality for the year 1909. In the year preceding, the total mortality from *convulsions* was 1,318, and the deaths of infants under one year included therein was 1,088, the average annual number of deaths from *convulsions* of infants under one year of age for the 10 years, 1899–1908, being 1,411. A comparison of the principal causes of deaths of infants will be seen in diagrams Nos. 5 and 6, and in a table on page xl. Further reference to *convulsions* is made in the section dealing with deaths of infants under one year of age.

Printed image digitised by the University of Southampton Library Digitisation Unit

TABLE XV.—Showing the Deaths registered from Malignant Diseases* in Ireland during the year 1909, by Sexes, Ages, and parts affected.

Parts Affected.	Males. Ages at Death. Under 20	20—	25—	35—	45—	55—	65—	75 and upwards.	Total	Females. Ages at Death. Under 20	20—	25—	35—	45—	55—	65—	75 and upwards.	Total	Total Males and Females.
NERVOUS SYSTEM—																			
Brain, ...	1	–	1	2	1	3	3	–	11	1	1	–	1	1	1	1	–	6	17
ORGANS OF SPECIAL SENSE—																			
Eye, ...	–	–	–	1	–	2	6	4	13	–	–	1	6	2	–	6	3	10	23
Ear, ...	–	–	–	2	1	1	8	8	20	–	–	–	–	–	6	–	–	3	23
CIRCULATORY AND RESPIRATORY SYSTEMS—																			
Larynx, Trachea, .	–	–	–	1	6	4	5	1	20	–	–	–	3	1	1	2	1	8	28
Lungs, .. .	–	1	2	–	–	1	1	–	5	–	–	–	3	1	8	–	–	7	12
DIGESTIVE SYSTEM—																			
Parotid, ...	–	–	–	–	2	6	2	–	7	–	–	–	–	–	–	–	–	–	7
Mouth, ...	–	–	–	1	3	4	6	1	15	–	–	–	1	–	–	1	1	3	18
Tongue, .. .	–	–	–	8	24	22	25	7	86	–	–	1	–	2	6	3	4	16	102
Pharynx, Throat, .	1	–	1	7	15	24	21	6	71	1	–	1	2	5	3	1	1	14	85
Œsophagus, ..	–	–	–	6	8	31	17	7	68	–	–	2	6	6	5	6	1	22	90
Stomach, ...	–	1	6	20	66	146	172	53	469	1	–	6	25	78	125	133	40	411	880
Intestine, ..	–	–	2	6	20	21	40	6	68	2	1	2	6	16	41	38	16	127	225
Rectum, ...	–	1	1	4	10	37	38	16	107	–	–	2	6	12	22	35	2	79	186
Liver, Gall Bladder,	–	1	5	11	31	66	53	21	178	1	1	4	15	61	67	56	22	220	398
Pancreas, ...	–	–	–	1	1	5	4	–	11	–	–	1	6	6	7	4	6	23	34
Peritoneum,	–	1	1	1	–	1	–	1	6	–	–	–	–	2	6	4	1	12	17
LYMPHATIC & OTHER GLANDS—																			
Neck, ...	2	2	2	6	15	10	22	6	66	–	–	–	4	1	6	7	4	64	63
Axilla, ...	–	1	–	–	1	–	6	1	6	–	–	–	–	–	1	–	1	6	8
Groin, ...	–	–	–	–	–	–	–	1	1	–	–	–	–	–	1	1	–	2	6
Mediastinum, ..	–	–	–	–	–	–	–	–	–	–	–	–	–	–	–	–	–	–	–
Mesentery, ..	–	–	1	1	6	–	1	–	5	–	–	–	1	5	6	6	1	12	17
Spleen, ..	–	–	–	–	–	1	2	–	3	–	–	–	1	–	1	–	–	6	6
Thyroid, ...	1	–	–	–	–	–	1	–	6	–	–	6	–	2	–	–	–	4	6
URINARY SYSTEM—																			
Kidney, . .	4	–	1	–	–	1	1	–	7	–	–	–	1	2	–	1	–	4	11
Bladder, Urethra, ..	–	–	–	1	2	7	6	4	23	–	–	–	1	6	4	2	1	10	53
Prostate, ..	–	–	–	–	–	5	7	1	16	–	–	–	–	–	–	–	–	–	13
GENERATIVE AND MAMMARY ORGANS—																			
Penis, Testis, ..	–	–	1	6	2	5	6	–	60	–	–	–	–	–	–	–	–	–	20
Ovary, ...	–	–	–	–	–	–	–	–	–	–	1	6	6	7	5	5	–	22	22
Uterus, ...	–	–	–	–	–	–	–	–	–	1	–	16	45	67	76	50	5	350	350
Breast, ...	–	–	–	–	1	2	1	1	5	–	1	6	41	86	76	60	30	302	308
Others, ..	–	–	–	–	–	–	–	–	–	–	–	–	1	1	4	4	1	11	11
LOCOMOTOR SYSTEM, &c. (Bones, Joints, Muscles, &c.)—																			
Shoulder, ...	–	1	–	–	–	6	1	–	4	–	–	–	–	1	1	–	1	3	7
Arm, Leg, ..	2	–	4	5	2	7	16	15	52	2	2	1	5	5	6	38	16	63	115
Skull, ...	–	–	–	–	1	1	1	5	8	–	–	–	–	1	1	2	5	6	17
Rib, Sternum ..	–	–	–	–	–	–	–	–	–	1	–	–	–	–	–	–	–	1	1
Spinal Column, ..	–	–	–	1	–	–	–	–	1	–	–	–	–	1	1	–	–	2	6
Jaw, ..	1	1	1	4	14	11	12	6	53	–	–	5	1	1	6	7	1	21	74
INTEGUMENTARY SYSTEM—																			
Face, ...	–	–	1	5	8	17	26	7	63	–	–	–	6	6	17	27	16	62	125
Nose, ...	–	1	–	–	–	1	4	6	6	–	–	1	1	–	1	2	6	7	16
Lip, ...	–	–	1	2	5	6	26	26	72	–	–	–	–	–	1	7	6	14	86
NOT CLASSIFIED,—																			
Abdomen, .	1	1	1	1	4	8	5	2	22	–	–	1	6	11	65	12	4	58	80
Thorax, ...	–	–	–	–	–	1	–	–	1	–	1	–	–	–	–	1	–	2	3
Pelvis, ...	–	1	–	–	–	1	1	–	6	–	–	1	1	6	–	–	1	6	8
Others, ...	1	1	–	1	1	1	2	–	7	–	–	–	6	–	6	6	2	10	17
PART NOT STATED, ..	–	1	–	–	2	1	4	–	6	–	–	–	1	–	5	–	2	7	15
TOTAL, ..	14	15	35	104	352	441	554	215	1,681	10	8	54	196	580	522	504	167	1,971	3,652
DEATHS FROM CANCER PER 10,000 LIVING OF THE SAME AGE, ...	0·15	0·70	1·10	5·50	13·12	26·40	58·26	47·98	7·61	0·11	0·66	1·65	6·06	17·82	36·46	54·70	42·18	8·51	8·01

* Including Carcinoma, Sarcoma and Cancer, Malignant Disease.

Printed image digitised by the University of Southampton Library Digitisation Unit

Locomotor Ataxy.—Thirty-six males and 6 females were reported to have died from locomotor ataxy during the year; all these deaths were of persons aged 25 years and upwards. The number of deaths from locomotor ataxy registered in 1908 was 40, namely, 30 deaths of males and 10 deaths of females.

Neuritis, Peripheral and Poly-neuritis.—To one or other of the causes forming the heading to this paragraph there were classified the deaths of 22 males and 24 females.

Tumour of Brain.—In all instances when tumour of the brain is certified as a cause of death, further enquiry is made regarding the nature of the tumour, *i.e.*, whether it is syphilitic, malignant, or tuberculous. In 30 instances, replies were received which enabled that number of deaths to be more correctly classified; there remains, however, 44 deaths from tumour of brain—of males 23 and of females 21—concerning which no further information was available.

Diseases of the Heart.—More than 12 per cent. of all deaths registered is attributed to diseases or conditions of the heart, the total number so classified for the year being 9,052; of this figure 4,325 were deaths of males and 4,727 were deaths of females, the total representing a rate of 2·07 per 1,000 of the estimated population of Ireland. Under the category of heart disease the following conditions are separately tabulated:—valvular disease, chronic endocarditis (the number of deaths of males from which was 1,134, and of females 1,247), pericarditis (deaths of males 25, and of females 17). hypertrophy (deaths of males 11, and of females 2)—angina pectoris (of males, 47 and of females 16 deaths), dilatation (of males 150, and of females 119 deaths)—fatty heart (deaths of males 122, and of females, 121), and to heart diseases (undefined), syncope, heart failure, the deaths of 2,836 males, and 3,205 females were ascribed.

Diseases of Blood Vessels.—Under this general heading there were classified to cerebral hæmorrhage the deaths of 649 males and 853 females—to *apoplexy, hemiplegia*, the deaths of 586 males and 788 females—to aneurysm the deaths of 35 males and 12 females—to senile gangrene the deaths of 83 males and 81 females—to embolism, thrombosis (not cerebral) the deaths of 10 males and 11 females—to phlebitis 9 deaths of males and 9 deaths of females—to varicose veins the deaths of 5 males and 2 females—and to other diseases of blood vessels the deaths of 68 males and 31 females; the aggregate total of the foregoing deaths was 3,232, and is equivalent to an annual rate of 0·74 per 1,000 of the estimated population of Ireland.

On page 27, Nomenclature of Diseases, the following note appears in reference to each of the terms *apoplexy* and *paralysis*.—"*This term being the name of a symptom should only be used when more precise information is wanting. Where the cause is known the return should be made under the head of that cause.*"

Laryngitis and Croup.—It may be seen in the abstracts, that the number of deaths for laryngitis was, for males 76 and for females 55—for *membranous laryngitis* (non-diphtheritic), 5 for males and 7 for females—for *croup* 75 for males and 59 for females, and for other diseases of the larynx and trachea, 3 for males and 2 for females. It may also be seen that, of the total deaths (282) under the above heading, 208 were of children under 5 years of age.

Bronchitis.—The mortality caused by bronchitis is an important factor in the statistics of Ireland, as may be seen in Diagram No. 2. Bronchitis stands fourth in the series of the principal causes of death; the actual number of deaths from this disease for the year under notice was 7,635, corresponding to a rate of 1·75 per 1,000 of the population. Of the total deaths from bronchitis 3,501 were of males and 4,134 were of females. The total deaths from diseases of the respiratory system (excluding pneumonia) was 9,029, and the corresponding annual rate 2·07 per 1,000.

Pleurisy.—There was an increase of 56 in the number of deaths from pleurisy registered in the year 1909 over the number registered in 1908, the number in the former year being 205 and in the latter 149. Of the 205 deaths, 130 were of males and 75 were of females, and include the deaths of 17 males and 3 females from empyema, regarding the cause of which more definite information could not be ascertained.

Printed image digitised by the University of Southampton Library Digitisation Unit

During the six years, 1904 to 1909 the deaths of 177 persons were returned in the certified copies of the registers as having been caused primarily by empyema.

These deaths, provisionally tabulated to pleurisy, were, as the result of special inquiry, transferred to the specified causes as shown in the following table :—

Table showing for the years 1904-1909, by age-periods, the diseases or causes with which the deaths directly attributed to Empyema of 177 persons (134 males and 43 females) were associated.

Diseases or causes (by Age-Periods) with which 134 Deaths of Males from Empyema were associated.

CAUSES OF DEATH.	AGES AT DEATH.																		
	Total Deaths.	Under 1 year.	1	2	3	4	Under 5 years.	5—	10—	15—	20—	25—	35—	45—	55—	65—	75—	85—	95 and upwards.
Enteric Fever, ...	2	-	-	-	1	-	1	-	-	-	-	1	-	-	-	-	-	-	-
Broncho-pneumonia, ..	2	1	1	-	-	-	2	-	-	-	-	-	-	-	-	-	-	-	-
Pleuro-pneumonia, ...	2	-	-	-	-	-	-	-	-	-	1	-	-	1	-	-	-	-	-
Pneumonia, ...	5	-	2	-	-	-	2	-	-	-	-	-	3	-	-	-	-	-	-
Tuberculous Phthisis, ..	6	-	-	-	1	-	1	-	1	1	2	3	1	-	-	-	-	-	-
Tubercle of other Organs, ..	43	-	2	-	-	-	2	2	2	3	11	7	5	2	5	-	1	-	-
Malignant Disease of Pleura,	1	-	-	-	-	-	-	-	-	-	-	-	-	1	-	-	-	-	-
Varicose Veins, ...	1	-	-	-	-	-	-	-	-	-	-	-	-	1	-	-	-	-	-
Emphysema, ...	1	-	-	-	-	-	-	-	-	-	-	-	-	1	-	-	-	-	-
Pleurisy, ...	6	-	-	-	-	-	-	2	-	-	2	-	1	-	1	1	2	-	-
Appendicitis, ...	1	-	-	-	-	-	-	-	-	-	-	-	-	1	-	-	-	-	-
Inflammation from Hepatic Abscess.	2	-	-	-	-	-	-	-	-	-	1	-	1	-	-	-	-	-	-
Disease of Spleen, ...	1	-	-	-	-	-	-	-	-	1	-	-	-	-	-	-	-	-	-
Injury, ...	2	-	-	-	-	-	-	-	-	-	1	-	1	-	-	-	-	-	-
Not ascertained, ...	53	2	-	1	-	-	3	3	1	1	8	10	8	8	8	3	1	-	-

Diseases or causes (by Age-Periods) with which 43 Deaths of Females from Empyema were associated.

Influenza, ...	2	-	-	-	1	-	1	-	-	-	-	-	-	-	1	-	-	-	-
Lobar Pneumonia, ...	2	1	-	-	-	-	1	-	-	-	-	-	-	1	-	-	-	-	-
Broncho-pneumonia, ..	1	-	-	1	-	-	1	-	-	-	-	-	-	-	-	-	-	-	-
Pneumonia, ..	2	-	-	-	-	-	-	-	1	-	-	1	-	-	-	-	-	-	-
Tuberculous Phthisis, ..	5	-	-	-	-	-	-	-	-	1	-	1	3	-	-	-	-	-	-
Tubercle of other Organs, ..	12	-	-	-	-	1	1	-	1	-	3	2	3	1	1	-	-	-	-
Pleurisy, ...	3	-	-	-	-	-	-	1	-	1	-	1	-	-	-	-	-	-	-
Enlargement of Liver and Kidneys.	1	-	-	-	-	-	-	1	-	-	-	-	-	-	-	-	-	-	-
Injury, ...	1	-	-	-	-	-	-	-	-	-	-	-	1	-	-	-	-	-	-
Not ascertained, ...	14	-	2	-	-	-	2	1	-	2	2	4	2	1	-	-	-	-	-

It will be observed from the above that of the 177 deaths from empyema registered during the period covered by the table, the deaths of 69 persons were found to be associated with tuberculous disease, 52 of these being deaths of males and 17 of females.

Gastric Ulcer.—During the year the number of deaths from ulcer of the stomach, as registered, was 325, and includes the deaths of 149 males and 176 females; in the three preceding years the total of such deaths numbered 300, 295, and 333, respectively.

Appendicitis.—Deaths assigned to appendicitis, perityphlitis were 139 in number, including 77 deaths of males and 62 deaths of females; in each of the three preceding years, deaths from the above causes were 136, 120, and 136. In 17 of the 139 deaths for 1909, the cause of death was altered from *peritonitis* to appendicitis as the result of inquiries made in the course of classification.

Peritonitis.—In the year 1905 there were 296 deaths, in which *peritonitis* was returned as the cause of death; in the following year the number shows a decline to 128, in 1907 to 115, in 1908 to 113, and in the year 1909 to 105. This latter figure includes the deaths of 47 males and 58 females. The apparent decline in the figures from 1905 is coincident with the issue of inquiries asking for further information

Printed image digitised by the University of Southampton Library Digitisation Unit

regarding the cause of *peritonitis*. For the year 1909, 181 queries were sent out, resulting in 104 replies, which afforded more accurate information; among them 17 deaths were re-tabulated to intestinal obstruction, 17 to appendicitis, 11 to gastric ulcer, 9 to tuberculous peritonitis, and 9 to accidental violence.

Cirrhosis and other diseases of the Liver.—The deaths resulting from diseases of the liver numbered 645. Of this number 382 were deaths of males, and 263 were deaths of females. Of the total deaths of males 213 were from cirrhosis of the liver; and of the total deaths of females 118 were from the same cause.

Acute and Chronic Nephritis.—Of a total of 2,083 deaths assigned to diseases of the urinary system 1,358 were of males and 725 were of females. The figure for males includes 239 deaths from acute Bright's disease, 681 from chronic Bright's disease, 11 deaths from calculus, 346 from diseases of bladder and prostate, and 81 deaths from other diseases of the urinary system. The total deaths of females (725) include 225 deaths from acute Bright's disease, 450 deaths from chronic Bright's disease, 3 deaths from calculus, 30 deaths from diseases of the bladder, and 17 deaths from other diseases of the urinary system.

Tumours and other diseases of the Ovary and the Uterus.—The deaths returned under this heading numbered 117 in the aggregate, and included 38 deaths from *ovarian tumour* and 38 deaths from *uterine tumour*, the ovarian and uterine tumours being non malignant or concerning the nature of which further information was not forthcoming.

Diseases or Accidents of Pregnancy and Childbirth.—In preparing the statistics of this all-important source of mortality, an attempt is made to classify the deaths of women, which are associated with pregnancy and with childbirth into three divisions. The first contains the deaths caused by puerperal septic conditions; the second includes the deaths from causes that are mainly the results of childbearing, or in which the fact of childbearing appears to have been the pre-disposing cause of death; and the third division includes the deaths associated with childbirth in which some pre-existing disease was most probably the cause of death. In many cases it is a difficult matter for the statistician, as it no doubt also may be for the practitioner to decide upon the merits of certain cases as to whether the death should be placed in the second or in the third division. The question of puerperal mortality has already been mentioned in page xxiv., and an inclusive table (XIII.) supplied showing all the deaths of women associated with pregnancy and childbirth by causes and ages for the year 1909. The deaths in the first division numbered 222, in the second the number was 339, and in the third division the deaths numbered 83; in the aggregate the number was 644, being over the number registered in the year 1908 by 29, but under the annual average for the preceding six years by two deaths.

The figures with the rates per 1,000 births registered during the year for each of the three conditions under which deaths of women occur during pregnancy or childbirth, also the total of such deaths, and the rate per 1,000 births registered in each of the years 1903-1909, with an average rate for the 6 years, 1903-1908, are shown in the following table:—

Years.	Deaths from Puerperal Septic Diseases.		Deaths from Accidents of Pregnancy or Childbirth.		Total Deaths from Puerperal Septic Diseases and Accidents of Pregnancy or Childbirth.		Deaths from causes associated with Pregnancy or Childbirth (not included in foregoing).		Total Deaths caused by or associated with Pregnancy or Childbirth.	
	Number.	Rate per 1,000 Births.	Number.	Rate per 1,000 Births.	Number.	Rate per 1,000 Births.	Number.	Rate per 1,000 Births.	Number.	Rate per 1,000 Births.
1903, ...	233	2·29	340	3·34	573	5·63	84	0·82	657	6·45
1904, ...	216	2·08	367	3·54	583	5·62	99	0·95	682	6·57
1905, ...	227	2·21	346	3·36	573	5·57	83	0·81	656	6·38
1906, ...	234	2·26	373	3·60	607	5·86	69	0·67	676	6·53
1907, ...	163	1·60	342	3·36	505	4·96	84	0·83	589	5·79
1908, ...	189	1·86	341	3·34	530	5·20	85	0·83	615	6·03
Average, 6 years, 1903-8	210	2·05	352	3·42	562	5·47	84	0·82	646	6·29
1909, ...	222	2·16	339	3·30	561	5·46	83	0·81	644	6·27

It may be seen from this table that the death-rate for puerperal septic diseases was 2·16 per 1,000 births registered, the rate for the accidents of pregnancy and child-

Printed image digitised by the University of Southampton Library Digitisation Unit

birth proper was 3·30, and the rate for deaths from causes associated with pregnancy and childbirth was 0·81 per 1,000 births registered—the total of the preceding three rates being 6·27 per 1,000 births registered.

Ill-Defined or not Specified Causes of Death, and Uncertified Causes of Death.

It is the desire of all Medical Statisticians and advocates of hygienic improvement, that the diseases or conditions which cause the deaths of our countrymen and women, should be definitely and accurately recorded in the General Register Office, and that the causes should in all possible instances be duly certified by a Registered Medical Practitioner. As in previous reports, an appeal is made here to the Medical Profession of Ireland to endeavour to give an accurate and well-defined cause of death, when possible, in the death certificate. Regarding uncertified causes of death, the high percentage of such cases is an undesirable feature of Irish vital statistics, and compares unfavourably with the figures presented by the English and Scottish Registrars-General; although a slight decline in the percentage of uncertified deaths is shown for the period under notice, namely, from 25 per cent. in 1908 to 24·29 in 1909, in England and Wales the percentage of such deaths was 1·44 in 1908, and in Scotland, in 1907, it was 2·32.

Violence.

The number of deaths from all forms of violence, whether accidental, homicidal, suicidal, or by process of law, was 1,858, a number which is equivalent to an annual rate of 0·42 per 1,000 of the population of Ireland, estimated to the middle of the year 1909. Of the total, 1,663 deaths were from accident or negligence, 48 from homicide, 146 by suicide, and one, that of a man, by execution.

The deaths attributed to accidental causes include those of 431 persons (of whom 214 were under 5 years of age), from burns, scalds, or explosions, 266 from drowning, 229 from falls, 161 caused by vehicles or horses, 95 from suffocation (of these 79 were infants under one year of age), 93 from weather agencies, 32 from poisons or poisonous vapours, and 29 from weapons and implements. See abstract on page 137.

The 48 homicidal deaths include 11 of children under 5 years of age; of the total, 29 were deaths of males, and 19 of females.

Of the 146 deaths by suicide, 116 were of males, and 30 were of females.

A Table (XVI.), on page xxxviii, has been prepared, showing all the deaths from poison classed to violence, whether by accident, by suicide, or by homicide, according to sex and age, registered during the year 1909. This table also includes deaths from industrial poisoning, morphine habit, and all deaths which have been returned as being directly caused by food—such as diarrhœa due to food, ptomaine poison, and food poison.

Inquests.

There were 1,755 inquests returned by the Registrars during the year 1909, or one inquest in every 43 deaths registered.

AGES AT DEATH.

The following Statement shows, by sexes, the mortality from all causes in Ireland during the Year 1909, at the undermentioned age-periods per 1,000 of the number of persons living at these ages.

Sexes.	Mortality from all causes per 1,000 Living at Ages											
	All Ages.	Under 5 Years.	5—	10—	15—	20—	25—	35—	45—	55—	65—	75 years and upwards
Males, ..	17·08	34·67	3·60	2·42	3·81	5·73	8·00	10·59	14·40	24·45	73·80	157·15
Females,	17·22	31·57	3·93	3·07	4·74	5·48	7·56	9·97	13·45	25·09	83·99	158·07
Total,	17·15	33·16	3·79	2·73	4·28	5·60	7·78	10·27	13·90	24·78	78·32	157·61

Printed image digitised by the University of Southampton Library Digitisation Unit

TABLE XVI.—Showing the Deaths registered from Poison in 1909, distinguishing the Sex and Age of deceased, the Name of the Poison or Poisonous Gas, and whether Accidental, Suicidal, or Homicidal.

Name of Poison or Poisonous Gas.	MALES.											FEMALES.											Total Males and Females.
	ACCIDENT.				SUICIDE.			HOMICIDE.			Total.	ACCIDENT.				SUICIDE.			HOMICIDE.			Total.	
	Under 5 years.	5 and under 15.	15 and upwards.	Total.	Under 15 years.	15 and upwards.	Total.	Under 15 years.	15 and upwards.	Total.		Under 5 years.	5 and under 15.	15 and upwards.	Total.	Under 15 years.	15 and upwards.	Total.	Under 15 years.	15 and upwards.	Total.		
1. Carbon Dioxide, Carbon Monoxide, Coal Gas.	–	–	7	7	–	2	2	–	–	–	9	–	–	5	5	–	–	–	–	–	–	5	14
2. Sulphuric Acid	1	–	1	2	–	–	–	–	–	–	2	–	–	1	1	–	–	–	–	–	–	1	3
3. Ammonia	1	–	1	2	–	–	–	–	–	–	2	–	–	–	–	–	1	1	–	–	–	1	3
4. Barium Sulphide.	–	–	–	–	–	–	–	–	–	–	–	–	–	–	–	–	1	1	–	–	–	1	1
5. Lead	–	–	4	4	–	–	–	–	–	–	4	–	–	–	–	–	–	–	–	–	–	–	4
6. Corrosive Sublimate,	–	–	1	1	–	1	1	–	–	–	2	–	–	1	1	–	1	1	–	–	–	2	4
7. Alcohol,	–	–	1	1	–	–	–	–	–	–	1	–	–	–	–	–	–	–	–	–	–	–	1
8. Chloroform (Operation),	–	–	–	–	–	–	–	–	–	–	–	–	–	1	1	–	–	–	–	–	–	1	1
9. Anæsthetics (Operation)	–	–	1	1	–	–	–	–	–	–	1	–	–	–	–	–	–	–	–	–	–	–	1
10. Carbolic Acid,	–	–	1	1	–	3	3	–	–	–	4	–	–	2	3	–	2	2	–	1	1	6	9
11. Aspirin,	–	–	1	1	–	–	–	–	–	–	1	–	–	–	–	–	–	–	–	–	–	–	1
12. Morphine, Opium, Laudanum.	–	–	1	1	–	–	–	–	–	–	1	1	–	–	1	–	1	1	–	–	–	2	3
13. Strychnine,	–	–	–	–	–	4	4	–	–	–	4	–	–	1	1	–	1	1	–	–	–	2	3
14. Atropine,	–	–	–	–	–	–	–	–	–	–	–	–	–	1	1	–	–	–	–	–	–	1	1
15. Bromide,	–	–	1	1	–	–	–	–	–	–	1	–	–	–	–	–	–	–	–	–	–	–	1
16. A. B. C. Liniment,	–	–	–	–	–	–	–	–	–	–	–	–	–	1	1	–	–	–	–	–	–	1	1
17. Opium, Morphia-habit,	–	–	1	1	–	–	–	–	–	–	1	–	–	1	1	–	–	–	–	–	–	1	2
18. { Food Ptomaine,	1	1	4	6	–	–	–	–	–	–	6	–	1	–	1	–	–	–	–	–	–	1	7
{ Diarrhœa due to Food,	3	–	–	3	–	–	–	–	–	–	3	–	–	1	1	–	–	–	–	–	–	3	11
19. Others, Ill defined,	–	–	–	–	–	–	–	–	–	–	–	–	–	–	–	–	1	1	–	–	–	1	1
Total,	8	1	26	34	–	10	10	–	–	–	44	3	1	15	22	–	8	8	–	1	1	31	75

Pnnted image digitised by the University of Southampton Library Digitisation Unit

AGES AT DEATH—*continued.*

The deaths of children under 5 years of age numbered 14,396—a mortality equal to 33·16 in every 1,000 of the number living at that age. Of these, 7,698 were boys and 6,698 girls; the former number representing 34·67 in every 1,000 boys, and the latter 31·57 in every 1,000 girls, under the age of 5 years.

The deaths of persons aged 65 years and upwards are equivalent to 104·73 per 1,000 of the number of the living at that age, the rate for deaths at the age-period, 65–75 years, being 78·82 per 1,000 and for deaths of persons aged 75 years and upwards it was 157·61 per 1,000 of the living at that age-period.

Of the deaths registered, 490 were of persons stated to have been aged 95 years or upwards—219 males and 271 females; of these 125 (56 males and 69 females) were returned as having been aged 100 years or upwards. In the absence of public records for remote periods, absolute verification of the ages of very old persons is not obtainable; but secondary inquiries having been made as regards persons returned during some recent years as centenarians, it was found that the age was correctly stated, in almost every instance, so far as the Registrars could ascertain.

INFANT MORTALITY.

The proportion of deaths of infants under one year of age to every 1,000 births registered in Ireland during the year 1909 was 92, the rate for males being 99 per 1,000 of the male births registered, and that for females 84; in 1908 the mortality rate for infants of both sexes was 97; the rate for males was 106, and that for females 87 per 1,000 of such births in 1908, the annual average for both sexes during the ten years, 1899 to 1908, being 99.

The diagram (No. 5), facing this page, affords a comparative view of the infant mortality rates of Ireland, England and Wales and Scotland from 1864.

In England and Wales for the year 1909 the infant mortality rate per 1,000 births registered was 109, and in Scotland for the year 1908 the rate was 121. These figures show that Ireland compares favourably, in this respect, with the sister countries. A comparison of the results, however, as regards the infant mortality in the principal urban areas in the three countries shows that Ireland generally occupies a rather unfavourable position, as may be seen in the table on page xl.

The particulars regarding mortality at ages under one year in three divisions, and for the whole of that age-period, are shown, by sexes, for the whole of Ireland, for "Civic Unions," and for the remainder of the country in the following table:—

Table showing for Ireland, for Unions containing towns which, in 1901, had a population of 10,000 inhabitants or upwards ("Civic Unions"), and for the remainder of the country, the proportion of deaths of infants by sexes at the undermentioned ages, per 1,000 births registered in the year 1909.

AREAS.	MALES.				FEMALES.				TOTAL.			
	Under 3 months.	3–6 months.	6–12 months.	Under one year.	Under 3 months	3–6 months.	6–12 months	Under one year.	Under 3 months.	3–6 months.	6–12 months.	Under one year.
Total "Civic Unions."	75·8	22·8	33·8	132·4	59·9	20·4	32·0	112·3	68·1	21·6	32·9	122·6
Remainder of Ireland.	47·9	13·2	15·6	76·9	40·3	10·5	13·9	64·7	44·2	11·9	14·8	70·9
Total of Ireland.	59·0	17·0	23·0	99·0	48·1	14·5	21·1	83·7	53·7	15·8	22·0	91·5

From this table it appears that the mortality in the "Civic Unions" amounted to 122·6 per 1,000 births registered, while that in the remainder of Ireland was 70·9 per 1,000.

In the table which follows, bearing on the subject of infant mortality, the death-rate of infants under one year of age is shown for the Dublin Registration Area, Belfast county borough, London, Liverpool, Edinburgh and Glasgow, from the year 1901 to the year 1909 inclusive. In Dublin during this period the mortality has declined from 168 to 141; in Belfast from 154 to 139; in London from 148 to 108; in Liverpool from 188 to 144; in Edinburgh from 148 to 119; and in Glasgow from 150 to 133 per 1,000 births registered.

Printed image digitised by the University of Southampton Library Digitisation Unit

Table showing the number of deaths of infants under one year of age to every 1,000 births in the Dublin Registration Area, in the county borough of Belfast, in London, Liverpool, Edinburgh and Glasgow, during the years 1901-1909.

Areas.	Deaths of Infants under one Year of Age to every 1,000 Births.								
	1901.	1902.	1903.	1904.	1905.	1906.	1907.	1908.	1909.
Dublin Registration Area,	168	162	151	169	143	146	136	146	141
Belfast County Borough,	154	151	134	154	136	144	136	147	139
London, ...	148	140	130	145	130	131	116	113	108
Liverpool, ...	188	163	159	196	153	172	144	141	144
Edinburgh, ...	148	122	121	130	133	118	127	122	119
Glasgow, ...	150	130	144	146	131	131	130	137	133

The rates represented by the deaths of infants registered in 1909, from the principal causes are shown in the subjoined table, by age-periods, namely, under 3 months, from 3 to 6 months, and from 6 to 12 months, the total rates for these three periods being, respectively, 53·70, 15·77, and 22·05 per 1,000 births registered. Among the common infective diseases, as in the year 1908, whooping-cough caused the highest mortality, the rate for which in 1909 was 5·28 per 1,000 births; the rate for measles was 0·86, that for diphtheria and *croup*, was 0·70, and for influenza the rate was 0·58 per 1,000 births. Deaths of infants from diarrhœa, enteritis, and gastritis caused a rate of 11·59 per 1,000; tuberculous disease a rate of 3·22 per 1,000, and wasting diseasee a rate of 33·51 per 1,000. Among other causes of death, bronchitis shows a death rate for infants under one year of 10·65 per 1,000 births; *convulsions* a rate of 9·18 (the deaths from *convulsions* being 10 per cent. of all deathe of infants under one year registered in 1909); the rate for pneumonia is 5·57; meningitie (not tuberculous) gives a rate of 1·44; suffocation (mainly over-laying) affords a rate of 0·77; and syphilis a rate of 0·91 per 1,000 births registered.

Table showing for Ireland the Mortality by certain causes among infants under 12 months old, per 1,000 Births registered in the Year 1909, distinguishing between those under 3 months old, 3 months and under 6 and 6 months and under 12.

Causes of Death.		0-3 Months.	3-6 Months.	6-12 Months.	Total under One Year.
ALL CAUSES, ...		53·70	15·77	22·05	91·52
Common Infective Diseases.	Small-pox, ...	—	—	—	—
	Chicken-pox, ...	—	—	0·02	0·02
	Measles, ...	0·11	0·07	0·68	0·86
	Scarlet Fever, ...	—	—	0·02	0·02
	Diphtheria, Croup, ...	0·14	0·15	0·41	0·70
	Whooping-cough, ...	1·44	1·22	2·62	5·28
	Influenza, ...	0·20	0·15	0·23	0·58
	Diarrhœa (all forms), ...				
	Enteritis (not Tuberculous), ..	4·66	3·40	3·53	11·59
	Gastritis, ...				
Tuberculous Diseases.	Tuberculous Meningitis, ..	0·10	0·24	0·64	0·98
	Tuberculous Peritonitis, and Tabes Mesenterica, ..	0·08	0·16	0·33	0·57
	Other Tuberculous Diseases, ..	0·34	0·41	0·92	1·67
Wasting Diseases.	Premature Birth, ...				
	Congenital Defects, ...				
	Want of Breast Milk, ..	29·78	2·43	1·30	33·51
	Atrophy, Debility, Marasmus, ..				
	Syphilis, ...	0·58	0·21	0·12	0·91
	Pneumonia, ...	1·52	1·12	2·93	5·57
	Erysipelas, ...	0·09	0·04	0·01	0·14
	Rickets, ...	0·03	0·06	0·09	0·18
	Injury at Birth, ...	0·67	0·01	—	0·68
	Meningitis (not Tuberculous), ..	0·27	0·34	0·83	1·44
	Convulsions, ...	5·96	1·71	1·51	9·18
	Laryngitis, ...	0·05	0·02	0·11	0·18
	Bronchitis, ...	3·97	2·81	3·87	10·65
	Suffocation (mainly over-laying),	0·58	0·11	0·08	0·77
	Other Causes, ...	3·13	1·11	1·80	6·04

It appears from the table on page xli., which includes the infant mortality rate for each of the 22 principal urban districts in Ireland, and which is derived from the Registrar-General's Yearly Summaries of the Weekly Returns, furnished by the Registrare, that the average death-rate of infante in the aggregate was 132 per 1,000 births registered in 1909, that the highest infant mortality rate in 1909 was in Kilkenny urban district, namely, 155 per 1,000 births, and the lowest infant death-rate was in Tralee, namely, 70 deaths per 1,000 births registered.

Pnnted image digitised by the University of Southampton Library Digitisation Unit

TABLE showing for each of the undermentioned Twenty-two Town Districts of Ireland for the 5 Years 1905-9, the Number of Births registered and the Number of Deaths of Infants under One Year of Age to every 1,000 Births registered and the Death-rate at all Ages per 1,000 of the Population

[The Deaths are exclusive of those occurring in Public Institutions of persons admitted, and also of Infants whose mothers were admitted from places outside the respective areas, and the rates are based on the numbers so determined.]

Town Districts.	1905.				1906.				1907.				1908.				1909.			
	Total Number of Births.	Deaths under One Year of Age. Total Number.	Deaths under One Year of Age. No. in every 1,000 Births.	Death-rate at all Ages per 1,000 of the Population.	Total Number of Births.	Deaths under One Year of Age. Total Number.	Deaths under One Year of Age. No. in every 1,000 Births.	Death-rate at all Ages per 1,000 of the Population.	Total Number of Births.	Deaths under One Year of Age. Total Number.	Deaths under One Year of Age. No. in every 1,000 Births.	Death-rate at all Ages per 1,000 of the Population.	Total Number of Births.	Deaths under One Year of Age. Total Number.	Deaths under One Year of Age. No. in every 1,000 Births.	Death-rate at all Ages per 1,000 of the Population.	Total Number of Births.	Deaths under One Year of Age. Total Number.	Deaths under One Year of Age. No. in every 1,000 Births.	Death-rate at all Ages per 1,000 of the Population.
Total of 22 Town Districts.	32,428	4,323	133	20 1	32,216	4,499	137	20 4	31,803	4,260	134	21 1	32,740	4,554	140	20 2	31,763	4,202	132	19 3
Dublin Registration Area*	13,182	1,902	143	21 2	11,144	1,628	146	22 4	10,968	1,714	156	23 1	11,500	1,685	146	21 5	11,407	1,605	141	20 9
Belfast,*	11,595	1,550	133	20 0	11,365	1,633	144	20 1	11,223	1,523	136	21 3	11,490	1,692	147	19 5	10,900	1,710	156	18 2
Cork	2,909	276	101	21 7	2,094	279	133	20 2	1,940	264	131	20 6	2,084	284	136	22 0	2,000	251	125	22 1
Londonderry,*	1,206	145	120	16 1	1,134	145	128	17 0	1,116	98	88	16 5	1,114	141	127	18 1	1,097	121	113	17 2
Limerick,	1,059	111	104	18 3	1,070	131	122	18 8	1,072	122	114	18 7	1,072	135	126	20 3	1,030	117	113	16 7
Waterford,	708	72	102	17 7	638	69	110	17 0	694	78	112	21 7	728	94	129	21 3	668	103	150	19 1
Galway,	270	38	101	21 0	272	32	91	19 7	309	45	132	20 7	337	46	136	19 4	264	24	91	20 0
Dundalk,	778	30	79	19 8	342	39	111	15 3	326	24	74	15 8	345	27	78	14 4	352	30	111	16 3
Drogheda,	330	35	106	18 1	330	31	95	17 4	313	18	58	17 0	313	27	86	15 7	298	34	90	15 7
Newry,	310	30	126	19 8	293	30	103	18 5	281	10	57	18 2	274	25	91	16 4	294	30	102	18 8
Lurgan,	354	44	134	18 4	292	21	74	18 4	306	40	130	18 3	271	30	105	16 6	311	26	84	15 8
Listowel,	337	43	131	20 4	312	36	119	18 1	329	76	117	15 2	318	44	141	18 3	301	43	110	23 1
Wexford,	305	48	152	19 2	326	46	146	23 0	330	54	164	18 6	370	63	168	21 1	347	43	120	17 8
Ballymena,	292	43	147	18 0	347	46	191	17 8	301	31	103	18 0	293	27	90	17 1	306	38	124	18 3
Sligo,	234	27	115	17 6	263	25	93	16 3	251	29	120	16 0	250	30	127	18 9	268	27	101	16 0
Kilkenny,	287	38	132	19 2	290	31	94	17 3	282	37	131	21 0	292	28	107	17 9	277	43	165	18 6
Clonmel,	246	21	118	21 5	261	23	92	18 9	244	28	115	17 0	253	31	138	16 8	231	18	78	13 3
Portadown,	328	38	117	19 0	314	41	131	18 1	338	46	183	15 4	334	47	128	17 9	308	35	71	14 7
Tralee,	231	20	89	14 4	266	20	75	19 1	275	22	84	18 2	319	55	192	23 8	313	21	70	19 0
Newtownards,	253	34	134	22 6	298	47	176	17 4	291	30	120	21 1	285	31	137	21 0	275	40	147	20 4
Queenstown,	202	30	148	18 1	253	18	61	19 1	210	25	138	11 7	270	31	99	15 7	214	22	103	16 4
Armagh,	230	26	113	16 7	191	24	124	18 1	203	12	54	11 0	190	18	93	16 7	172	21	122	14 0

*See note (*) on page vii.

Pnnted image digitised by the University of Southampton Library Digitisation Unit

TABLE showing in FIVE GENERAL CLASSES and EIGHTEEN GROUPS, the OCCUPATIONS or SOCIAL POSITION **ending Saturday, 1st January, 1910;** the Annual Death Rate represented by the Deaths registered; the also the Number

Class.	OCCUPATION OR SOCIAL POSITION. [The 26,600 persons returned under the head "Unspecified" in Table 94 of the General Report on the Census have been distributed *pro rata* among the several groups to which they most probably belonged.]	Population in each Class and Group in 1901.	REGISTRATION OF DEATHS, YEAR (52 WEEKS) Annual Death Rate per 1,000 of the Population in 1901.	Total Number of Deaths.	AGES. Under 5 years.	5 and under 20	20 and under 40	40 and under 60	60 and under 80	80 and upwards.	CAUSES Small-pox.	Measles.	Scarlet Fever.
	COLS	1.	2.	3.	4.	5.	6.	7.	8.	9.	10.	11.	12.
	ALL PERSONS, ..	375,350	–	8,750	2,620	561	1,318	1,763	2,109	379	–	121	25
	CLASSES. Deaths in Families of the—												
I.	PROFESSIONAL AND INDEPENDENT CLASS.	17,436	16·5	288	12	7	19	58	120	72	–	1	–
II.	MIDDLE CLASS. ..	87,188	16·5	1,438	227	97	258	303	426	127	–	10	4
III.	ARTISAN CLASS AND PETTY SHOPKEEPERS,	110,423	16·8	1,850	531	120	299	397	452	51	–	20	8
IV.	GENERAL SERVICE CLASS,	154,279	23·0	3,556	1,599	272	495	587	541	62	–	90	13
V.	INMATES OF WORKHOUSES,	6,024	..	1,618	251	55	247	418	570	67	–	–	–
I.	PROFESSIONAL AND INDEPENDENT CLASS.												
	1. Clerical, Medical, Legal, and other Professions; Naval and Military Officers, and Heads of Public Departments,	7,799	26·7	208	10	6	16	44	86	46	–	–	–
	2. Merchants and Manufacturers, Higher Class,	1,277	6·3	8	2	–	–	2	2	2	–	–	–
	3. Persons of Rank, and Property, not otherwise described, ..	8,360	8·6	72	–	1	3	12	32	24	–	1	–
II.	MIDDLE CLASS.												
	4. General Body of Officials—Civil Service, Banking, &c., ..	7,712	15·3	118	16	6	20	22	37	17	–	1	–
	5. Traders (except Petty Shopkeepers), Business Managers, &c.,	22,016	17·9	394	77	21	42	95	125	34	–	3	2
	6. Clerks and Commercial Assistants, ..	30,432	12·7	385	89	36	115	74	01	10	–	4	1
	7. Miscellaneous—including all Householders in Second Class Localities, not included in above, ...	27,028	20·0	541	45	34	81	112	203	66	–	2	1
III.	ARTISAN CLASS AND PETTY SHOPKEEPERS,												
	8. Working Engineers, Engravers, Printers, Watchmakers, and Jewellers, ...	9,874	17·2	170	71	11	26	30	28	4	–	–	4
	9. Building and Furnishing Trades, ..	29,801	16·8	501	192	29	71	88	112	9	–	6	–
	10. Clothing Trades, ..	23,260	11·5	268	63	20	51	57	69	8	–	2	1
	11. Food Supply Trades,	9,242	13·0	120	34	12	21	22	27	4	–	–	1
	12. Other Trades and Callings ranking with Trades, ...	30,352	22·3	678	132	41	114	179	193	19	–	8	1
	13. Petty Shopkeepers,	7,894	14·3	113	39	7	16	21	23	7	–	4	1
IV.	GENERAL SERVICE CLASS.												
	14. Army, Police, Postal Delivery, and Prison Services, &c., ..	13,425	19·9	267	83	14	37	40	80	13	–	5	5
	15. Domestic Servants, ..	36,603	8·3	302	54	13	84	63	78	10	–	1	–
	16. Coach and Car Drivers, Vanmen, &c., ..	14,390	24·3	349	145	29	44	59	64	8	–	7	1
	17. Hawkers, Porters, Labourers, &c.	89,861	29·4	2,638	1,317	216	330	425	319	31	–	77	7
V.	INMATES OF WORKHOUSES.												
	18. Workhouse Inmates,	6,024	–	1,618	251	65	247	418	570	67	–	–	–

Printed image digitised by the University of Southampton Library Digitisation Unit

of the Persons whose Deaths were registered in the Dublin Registration Area during the **Year** (52 weeks) Number of Deaths at each of six Periods of Life, and the Number from some of the Principal Causes of Death, of Uncertified Deaths

ENDING SATURDAY 1st JANUARY 1910

OF DEATH.								TUBERCULOUS DISEASE.							
Typhus.	Whooping-cough.	Diphtheria.	Fever (enteric or typhoid).	Enteric Fever.	Diarrhœal Diseases.	Total Cols. 10-18.	Pneumonia.	Phthisis.	Other Forms.	Cancer Malignant Disease.	Cerebritis.	Diseases of the Respiratory System.	Violence (Accidental, Suicidal, and Homicidal).	Other Causes.	Number of Uncertified Deaths.	CLASS AND ORDER.
15.	14.	15.	16.	17.	18.	19.	20.	21.	22.	23.	24.	25.	26.	27.	28.	
3	156	60	4	68	212	649	746	1 049	459	419	169	1,179	179	3,902	203	
–	–	1	–	2	2	6	30	5	6	26	1	22	3	106	1	I
–	18	3	1	16	20	76	102	164	82	94	17	116	36	797	18	II
1	26	15	1	16	44	132	169	242	83	107	35	211	32	830	55	III
2	114	40	1	31	125	413	250	387	212	129	113	454	103	1 420	126	IV
–	1	1	1	1	16	19	94	291	106	63	3	377	9	555	–	V
																I
–	–	1	–	2	2	6	21	5	6	20	1	18	2	169	1	1
–	–	–	–	–	–	–	1	–	–	–	–	–	–	7	–	2
–	–	–	–	–	–	1	8	–	–	6	–	9	1	38	–	6
																II
–	1	–	–	–	4	6	6	16	4	7	4	7	4	71	1	4
–	6	1	–	6	4	21	38	23	19	30	6	35	9	221	6	5
–	6	2	–	9	12	33	22	71	18	14	7	30	3	161	6	6
–	9	–	1	4	6	19	38	50	18	43	–	47	15	314	6	7
																III
–	6	1	–	3	4	18	13	32	7	6	9	14	6	77	3	8
–	11	7	–	6	15	42	55	61	28	29	9	30	5	216	17	9
–	2	1	–	2	6	13	28	47	12	16	4	41	2	105	6	10
–	–	–	–	–	2	3	11	16	6	6	1	11	6	62	3	11
–	8	3	1	6	15	44	56	91	26	43	10	71	16	324	19	12
1	1	–	–	2	6	12	11	9	7	4	3	16	–	66	6	13
																IV
–	6	2	–	2	6	26	20	16	10	16	3	38	3	135	16	14
–	3	2	–	7	6	16	24	38	10	23	6	21	7	154	13	15
–	12	6	–	1	13	40	36	44	17	16	10	48	8	131	13	16
2	93	30	1	21	160	361	979	288	175	78	61	349	87	1 000	90	17
–	1	1	1	1	16	19	94	291	106	63	3	377	9	555	–	V 18

* Formerly described as "Simple Continued Fever"

Printed image digitised by the University of Southampton Library Digitisation Unit

OCCUPATIONAL MORTALITY.

In the table on pages xlii. and xliii., as published in the Registrar-General's Yearly Summary of the Weekly Returns, the mortality in 1909 among the several social grades of the population of the Dublin Registration Area is shown.

This table shows that among the families of the Professional and Independent class the annual death-rate from all causes was 16·5 per 1,000 of the population in 1901; among the Middle class, it was also 16·5; among the Artisan class and Petty Shopkeepers, the rate was 16·8; and among the General Service class, it was 23·0 per 1,000.

EMIGRATION.

From the returns collected and forwarded to this Department by the Royal Irish Constabulary and the Metropolitan Police, who acted as enumerators at the several Irish seaports, it appears that the number of emigrants (natives of Ireland) who left the ports of Ireland during the year 1909 was 28,676, of whom 14,916 were males and 13,760 females. Of the whole number, 4,057 were natives of the province of Leinster, 7,690 of Munster, 10,563 of Ulster, and 6,366 of Connaught.

Of the total emigrants from Ireland in 1909, 7·4 per cent. were under 15 years of age, 86·3 per cent. were between 15 and 35 years old, and 6·3 per cent. were 35 years or upwards.

PRICES OF PROVISIONS, AND PAUPERISM.

The average price of the 4 lb. loaf (1st quality, delivered) in Dublin in the year 1909 was 6¼*d.*, the average price in the year 1908 being 6*d.** Oatmeal (1st quality) averaged 14*s.* 4*d.* per cwt. in Dublin, the average price for 1908 being 15*s.*; the average prices of potatoes in Dublin ranged from 2*s.* 8*d.* to 3*s.* 3*d.* per cwt., as against 3*s.* 4*d.* to 3*s.* 10*d.* in 1908; and those of beef from 54*s.* 6*d.* to 59*s.* 6*d.* per cwt., as compared with 51*s.* 6*d.* to 57*s.* in 1908.

TABLE XVII.—AVERAGE PRICES in DUBLIN OF BREAD, OATMEAL, POTATOES, and BEEF, during the years 1899–1909, and the AVERAGE NUMBER OF PERSONS IN IRELAND receiving IN-DOOR and OUT-DOOR RELIEF on Saturdays in those years, also the AVERAGE PRICES of PROVISIONS, and the AVERAGE NUMBER OF PERSONS in RECEIPT OF RELIEF during each quarter of the year 1909.

Year.	*Average* Prices of Provisions.				Pauperism.	
	Bread, 4 lb. Loaf.*	Oatmeal (Corn Exchange), per Cwt. (1st quality).	Potatoes (at Potato Market), per Cwt.	Beef (at the Dublin Cattle Market), per Cwt.	*Average* Number of Persons Relieved.†	
					In-door.	Out-door.
	d.	*s. d.*	*s. d.*	*s. d.*		
1899, ...	5¾	13 10	2 5 to 3 5	49 6 to 57 6	43,627	57,413
1900, ...	5¾	13 9	3 4 „ 4 7	52 0 „ 59 6	41,882	58,043
1901, ...	5¾	13 4	3 0 „ 3 8	51 6 „ 57 0	42,386	57,570
1902, ...	5¾	14 10	2 8 „ 3 5	55 6 „ 59 6	43,132	57,921
1903, ...	5½	14 10	3 6 „ 4 3	53 6 „ 58 0	43,523	56,967
1904, ...	5¾	14 6	3 4 „ 4 1	49 6 „ 57 0	43,593	56,424
1905, ...	6	14 6	2 7 „ 3 2	48 6 „ 54 6	44,081	‡57,916
1906, ...	5½	14 6	2 10 „ 3 3	50 6 „ 55 0	44,461	57,041
1907, ...	5¾	14 7	4 0 „ 4 6	52 0 „ 56 6	44,208	56,556
1908, ...	6	15 0	3 4 „ 3 10	51 6 „ 57 0	44,920	‡56,870
1909, ...	6¼	14 4	2 8 „ 3 3	54 6 „ 59 6	42,875	55,705
1st Quarter, 1909,..	6	13 6	2 8 to 3 0	54 6 to 58 6	46,283	57,001
2nd „ „ ..	6	14 11	3 2 „ 4 0	56 6 „ 61 0	42,342	56,246
3rd „ „ ..	6½	14 10	2 7 „ 3 3	56 0 „ 60 0	40,328	54,917
4th „ „ ..	6½	13 11	2 4 „ 2 8	51 0 „ 57 6	42,547	54,657

*Prices derived from returns received from Messrs. Bolands, Limited, and Messrs. Johnston, Mooney and O'Brien, Limited.

†Compiled from Returns furnished by the Local Government Board.

‡Not including those relieved by means of works devised for the relief of distress, viz.:—an average of 3,180 in First Quarter, 13,656 in Second Quarter and 2,048 in Third Quarter of 1905, and an average of 1,062 in First Quarter, 7,199 in Second Quarter, and 2,645 in Third Quarter of 1908.

Printed image digitised by the University of Southampton Library Digitisation Unit

During the period covered by the foregoing table, *i.e.*, for the year 1909, and the ten years preceding, it is found that in the year 1905 the prices of beef were lowest, when the average ranged from 48*s.* 6*d.* to 54*s.* 6*d.* per cwt.; bread was cheapest in the years 1899, 1900, and 1901, when the average price (1st quality delivered) was 5¼*d.* per 4 lb. loaf. Oatmeal (1st quality) was cheapest in 1901, in which year the average price was 13*s.* 4*d.* per cwt.; and potatoes in 1899 when the average range of prices was from 2*s.* 5*d.* to 3*s.* 5*d.* per cwt. The highest price of bread was in the year 1909, when the 4 lb. loaf averaged 6¼*d.*, and in the year 1908 the price of oatmeal was highest, viz., 15*s.* per cwt. The highest rate for potatoes was from 4*s.* 0*d.* to 4*s.* 6*d.* per cwt. in 1907, and for beef from 55*s.* 6*d.* to 59*s.* 6*d.* per cwt. in 1902.

I have been favoured by the Local Government Board for Ireland with the returns embodied in this Report relating to Pauperism in Ireland, for which I desire to express my obligations. It would appear from these returns (see Table XVII.) that the average number of workhouse inmates in Ireland on Saturdays during the year 1909 was 42,875, being 2,045 below the average for the preceding year; and that the average number of persons receiving out-door relief was 55,705, or 1,165 below the corresponding number for 1908.

THE WEATHER.

The following particulars and those given on pages 155–174 are presented, as heretofore, through the kind permission of the Editors of the "Dublin Journal of Medical Science." These particulars have been extracted from returns of Meteorological Observations taken in the City of Dublin by Sir John W. Moore, M.A., M.D., D.P.H., DUB.; D.SC., OXON.; F.R.C.P.I., F.R.MET. SOC.; and published in the Journal during the years 1909–1910. The tables on pages 175-177 are also founded on Sir John Moore's observations.

The mean Atmospherical Pressure has been obtained from daily readings of the barometer at 9 A.M. and 9 P.M., corrected and reduced to 32° Fahrenheit at the mean sea level. The Mean Temperature values have been deduced from the daily maximal and minimal readings of the thermometer in the shade. The Rainfall is that measured daily at 9 A.M. A *rainy day* is one on which at least 01 inch of rain falls within the twenty-four hours from 9 A.M. to 9 A.M.

The *Mean Height of the Barometer* during the year 1909 was 29·917 inches. The highest observed reading was 30·656 inches at 9 P.M. on February 13th. The lowest observed reading was 28·387 inches, at 9 P.M. on December 2nd. The extreme range of atmospherical pressure was 2·269 inches, as compared with 2·066 inches in 1908.

The *Mean Temperature* of the air for the year was 49·3°. The highest reading was 77·1° on August 12th, and the lowest reading was 19·5° on December 21st. The average mean temperature for the years, 1889–1908, was 50·0°. The mean temperature deduced from the daily readings of the dry bulb thermometer at 9 A.M. and 9 P.M. was 48·5°.

Rain fell on 193 days, including snow or sleet on 20 days and hail on 30 days. The average annual number of rainy days in the years, 1889–1908, was 198·1. The total rainfall measured 26·939 inches, compared with an average of 27·136 inches in the twenty years, 1889–1908. During the first half of 1909 (January to June, inclusive) the rainfall was 12·061 inches on 84 days; during the second half (July to December, inclusive) 14·878 inches fell on 109 days.

As regards the *Direction of the Wind,* 730 observations were made during the year, with this result—N., 55; N.E., 59; E., 68; S.E., 50; S., 47; S.W., 112; W., 194; N.W., 105; Calms, 40.

In conclusion, I desire to express my indebtedness to Dr. Ninian M. Falkiner, Medical Superintendent of Statistics in this Department, for the valuable assistance he has afforded me in the preparation of this Report. He has closely supervised the tabulation of the causes of deaths at all stages, thereby ensuring that the medical classification should be of such accuracy as to render the Statistics of the highest scientific value.

Furthermore, the fact that the Report is able to be presented to Your Excellency at the same early date as it was last year, is to a large extent due to his strenuous exertions in having the various stages of the preparation of each table completed at the earliest possible date.

I have the honour to be,

Your Excellency's faithful Servant,

WILLIAM J. THOMPSON,

Registrar-General.

GENERAL REGISTER OFFICE,
CHARLEMONT HOUSE,
DUBLIN, *7th July,* 1910.

Printed image digitised by the University of Southampton Library Digitisation Unit

ANNUAL ABSTRACTS

OF

MARRIAGES, BIRTHS, AND DEATHS,

1909.

G

Pnnted image digitised by the University of Southampton Library Digitisation Unit

ABSTRACT OF MARRIAGES.—Marriages *registered* in Ireland, pursuant to the

PROVINCES AND COUNTIES.	Area in Statute Acres exclusive of the larger Rivers, Lakes, and Tideways.	Population, 1901.	TOTAL MARRIAGES.	MARRIAGES. Registered under the Act 7 & 8 Vic., c. 81. According to the Rites of the Church of Ireland. Special Licence.	Licence.	Banns.	Registrar's Certificate.	Not stated by which of the foregoing Forms.	TOTAL.	In Registered Presbyterian Meeting Houses.	In Registered Buildings.	In the Registrar's Office.	Society of Friends.	Jews.	TOTAL Registered under the Act 7 & 8 Vic., c. 81.	Roman Catholic Marriages Registered under the 26 & 27 Vic., c. 90.
IRELAND, ..	20,340,528	4,458,776	22,660	47	2,837	523	6	15	3,427	2,206	462	398	4	6	6,503	16,057
PROVINCES.																
No. I. LEINSTER, ..	4,836,572	1,162,829	6,202	35	571	98	4	3	711	70	54	140	–	2	977	5,315
II. MUNSTER, ..	5,056,027	1,076,188	5,187	1	160	32	1	2	100	17	15	14	–	1	242	4,945
III. ULSTER, ..	6,322,554	1,582,820	8,717	10	2,040	387	–	10	2,447	2,198	360	242	4	3	5,254	3,433
IV. CONNAUGHT, ..	4,228,105	640,632	2,454	1	66	6	–	–	73	11	3	3	–	–	90	2,364
I.—PROVINCE OF LEINSTER.—																
No. 1 CARLOW, ..	221,424	67,748	167	–	11	4	–	–	15	–	–	–	–	–	15	152
2 DUBLIN, ..	218,873	167,566	1,004	6	158	29	–	1	197	13	8	33	–	–	251	753
3 DUBLIN CO. BOROUGH,	7,611	290,638	2,204	22	220	41	4	–	206	37	32	94	–	2	461	1,743
4 KILDARE, ..	418,467	64,566	277	1	18	0	–	–	25	2	3	8	–	–	38	239
5 KILKENNY, ..	608,240	76,196	340	–	7	2	–	–	0	1	–	1	–	–	11	338
6 KING'S, ..	403,268	60,187	247	1	21	1	–	–	23	–	–	–	–	–	23	224
7 LONGFORD, ..	257,770	46,672	210	–	12	–	–	–	12	1	2	–	–	–	15	201
8 LOUTH, ...	202,181	65,820	311	1	8	2	–	2	13	7	–	–	–	–	20	291
9 MEATH, ...	677,738	67,467	306	–	3	–	–	–	3	2	1	1	–	–	7	299
10 QUEEN'S, ..	424,723	67,417	221	–	30	4	–	–	34	2	1	1	–	–	38	183
11 WESTMEATH, ..	434,665	61,629	230	–	11	1	–	–	12	1	5	–	–	–	18	221
12 WEXFORD, ..	678,323	104,104	487	1	26	4	–	–	34	–	–	–	–	.	34	453
13 WICKLOW, ..	499,258	60,824	264	–	34	4	–	–	38	4	2	2	–	–	46	218
II.—PROVINCE OF MUNSTER.—																
14 CLARE, ...	788,332	112,344	304	–	3	1	–	1	5	–	–	–	–	–	5	380
15 CORK CO. AND CO. BOROUGH.	1,858,321	404,611	2,064	–	100	20	1	1	122	10	10	10	–	1	153	1,611
16 KERRY, ...	1,161,752	165,726	776	–	15	1	–	–	16	–	1	–	–	–	17	759
17 LIMERICK CO. AND CO. BOROUGH.	662,073	146,098	770	1	17	5	–	–	23	2	2	2	–	–	20	750
18 TIPPERARY, N.R.,	492,446	67,815	328	–	10	1	–	–	11	–	1	–	–	–	12	316
19 TIPPERARY, S.R.,	837,588	62,417	418	–	5	3	–	–	8	–	–	1	–	–	0	404
20 WATERFORD CO. & CO. BOROUGH.	452,612	67,187	433	–	10	1	–	–	11	6	1	–	–	–	17	416
III.—PROVINCE OF ULSTER.—																
21 ANTRIM, ..	701,520	106,060	665	–	201	10	–	–	211	631	30	33	–	–	814	171
22 ARMAGH, ..	312,660	125,362	634	1	185	1	–	1	188	80	26	35	2	–	340	294
23 BELFAST CO. BOROUGH	14,716	349,180	2,743	4	850	368	–	–	1,221	622	200	82	2	3	2,138	607
24 CAVAN, ...	467,025	67,641	408	–	60	–	–	–	00	17	2	–	–	–	70	320
25 DONEGAL, ..	1,190,266	173,722	742	1	86	3	–	2	92	64	7	1	–	–	164	578
26 DOWN, ...	607,584	205,886	1,054	8	196	10	–	4	216	481	32	40	–	–	769	816
27 FERMANAGH, ..	417,605	65,430	267	–	80	–	–	1	60	8	16	0	–	–	120	137
28 LONDONDERRY CO. & CO. BOROUGH.	613,888	144,404	764	–	139	1	–	1	156	250	42	20	–	–	456	365
29 MONAGHAN, ..	618,506	74,611	356	–	83	–	–	–	86	45	2	1	–	–	86	270
30 TYRONE, ..	778,643	150,567	744	1	167	4	–	1	173	141	18	15	–	–	347	567
IV.—PROVINCE OF CONNAUGHT.—																
31 GALWAY, ..	1,467,850	192,546	720	–	6	1	–	–	7	2	2	2	–	–	13	707
32 LEITRIM, ..	376,510	60,343	262	1	26	–	–	–	27	2	–	–	–	–	29	233
33 MAYO, ...	1,333,340	160,139	670	–	6	3	–	–	9	3	–	–	–	–	12	658
34 ROSCOMMON, ..	608,260	101,701	451	–	6	1	–	–	10	1	–	–	–	–	11	440
35 SLIGO, ...	442,205	84,085	351	–	16	1	–	–	20	3	1	1	–	–	25	326

Pnnted image digitised by the University of Southampton Library Digitisation Unit

Acts 7 & 8 Vic., c. 81, and 26 & 27 Vic., c. 90, in the year ending 31st December, 1909.

MARRIAGES.																
Registered in the Quarter ending the last day of				Contracted between				Of		Of Persons not of full Age.		Signed the Marriage Register with Marks.				PROVINCES AND COUNTIES.
														Cases in which		
MARCH.	JUNE.	SEPTEMBER.	DECEMBER.	Bachelors and Spinsters.	Bachelors and Widows.	Widowers and Spinsters.	Widowers and Widows.	Widowers.	Widows.	Men.	Women.	Men.	Women.	Both signed.	One signed.	
5,707	5,273	5,514	5,006	20,270	543	1,490	338	1,826	681	376	1,650	1,472	1,134	383	1,940	**IRELAND.**
																PROVINCES.
1,566	1,505	1,748	1,540	5,625	186	300	60	479	277	141	431	335	252	60	449	**LEINSTER.**
2,176	1,056	1,036	917	4,702	128	203	64	357	102	93	251	253	192	56	333	**MUNSTER.**
2,107	2,133	2,244	2,233	7,723	184	652	158	810	342	160	730	647	537	187	830	**ULSTER.**
972	580	486	416	2,220	43	155	27	182	70	16	78	237	133	71	228	**CONNAUGHT.**
MARRIAGES in the Year 1909—in COUNTIES.																
40	36	46	39	161	3	10	3	13	0	5	16	17	16	4	24	CARLOW.
186	250	341	218	890	23	72	13	85	36	19	62	23	13	1	34	DUBLIN.
463	557	643	541	1,950	76	127	42	169	116	76	200	66	127	24	145	DUBLIN CO. BOROUGH.
72	71	70	65	247	11	12	7	19	13	7	25	14	7	2	17	KILDARE.
125	50	78	90	315	8	24	2	26	10	5	20	25	9	8	18	KILKENNY.
51	42	72	82	228	9	9	1	10	10	3	20	14	7	6	15	KING'S.
76	40	48	43	102	5	10	3	13	8	3	12	22	8	2	26	LONGFORD.
91	65	78	77	282	7	20	2	22	9	5	22	27	10	4	29	LOUTH.
64	75	83	84	280	5	18	3	21	8	1	15	12	8	-	16	MEATH.
70	40	43	36	193	8	18	2	20	10	-	11	15	5	-	20	QUEEN'S.
63	70	65	51	218	7	14	-	14	7	3	18	13	8	3	15	WESTMEATH.
134	116	118	125	433	19	28	7	35	26	9	43	56	28	16	62	WEXFORD.
62	60	64	60	231	7	22	4	26	11	6	27	21	12	2	29	WICKLOW.
MARRIAGES in the Year 1909—in COUNTIES.																
200	94	62	62	354	12	24	4	26	10	-	7	30	18	7	34	CLARE.
769	420	464	421	1,858	67	106	33	130	100	21	84	65	72	16	135	CORK CO. AND CO. BOROUGH.
452	140	91	84	712	11	47	6	53	17	6	22	42	21	7	49	KERRY.
319	120	154	126	604	20	58	7	65	27	10	56	22	20	6	39	LIMERICK CO. AND CO. BOROUGH.
156	58	67	57	301	2	21	4	25	6	2	12	18	11	6	17	TIPPERARY, N.R.
146	84	80	94	384	7	19	8	22	10	10	36	10	15	5	22	TIPPERARY, S.R.
141	100	110	73	300	9	18	7	25	16	4	37	30	25	9	37	WATERFORD CO. AND CO. BOROUGH.
MARRIAGES in the Year 1909—in COUNTIES.																
215	271	240	259	875	24	74	12	56	36	23	109	42	40	9	64	ANTRIM.
153	132	194	155	563	6	48	17	65	23	15	60	79	69	28	61	ARMAGH.
569	687	755	732	2,410	67	154	72	260	130	74	250	62	129	16	158	BELFAST CO. BOROUGH.
125	99	94	99	367	13	25	3	28	16	1	22	98	10	5	36	CAVAN.
317	128	132	150	678	10	61	3	54	13	9	57	141	94	49	137	DONEGAL.
236	248	284	287	931	16	86	21	107	37	24	64	98	53	16	85	DOWN.
57	66	68	69	230	8	10	3	19	11	2	10	27	29	14	28	FERMANAGH.
152	219	201	222	706	11	65	13	78	24	11	53	64	51	17	81	LONDONDERRY CO. AND CO. BOROUGH.
103	81	96	70	312	9	27	8	35	17	1	16	34	22	10	36	MONAGHAN.
181	207	163	103	652	26	96	6	72	26	9	61	93	61	20	114	TYRONE.
MARRIAGES in the Year 1909—in COUNTIES.																
251	176	146	147	667	12	36	5	41	17	4	34	87	44	23	95	GALWAY.
100	42	68	48	233	4	13	6	25	10	-	9	19	15	7	19	LEITRIM.
324	187	93	90	694	14	44	8	32	22	8	16	75	60	29	87	MAYO.
164	76	123	85	408	6	32	5	37	11	3	13	36	14	9	31	ROSCOMMON.
124	97	93	67	317	7	24	3	27	10	1	6	92	10	3	26	SLIGO.

Pnnted image digitised by the University of Southampton Library Digitisation Unit

ABSTRACT OF MARRIAGES.—Marriages *registered* in Ireland, pursuant to the

I.—PROVINCE OF LEINSTER.—

No.	SUPERINTENDENT REGISTRARS' DISTRICTS.*	AREA in Statute Acres exclusive of the larger Rivers, Lakes, and Tideways.	Population, 1901.	TOTAL MARRIAGES.	MARRIAGES. Registered under the Act 7 & 8 Vic., c. 81. According to the Rites of the Church of Ireland. Special Licence.	Licence.	Banns.	Registrar's Certificate.	Not stated by which of the foregoing Forms.	TOTAL.	In Registered Presbyterian Meeting Houses.	In Registered Buildings.	In the Registrar's Office.	Society of Friends.	Jews.	TOTAL Registered under the Act 7 & 8 Vic., c. 81.	Roman Catholic Marriages Registered under the 26 & 27 Vict., c. 90.
	1. Carlow Co.																
1	BALTINGLASS, part of,	33,808	4,486	18	–	2	–	–	–	2	–	–	–	–	–	2	16
2	CARLOW, part of, ..	102,837	20,728	137	–	9	4	–	–	13	–	–	–	–	–	13	124
3	NEW ROSS, part of,	25,064	3,536	12	–	–	–	–	–	–	–	–	–	–	–	–	12
	2. Dublin Co.																
4	BALROTHERY, ..	34,072	18,146	85	–	3	–	–	–	3	–	1	–	–	–	4	81
6	CELBRIDGE, part of,	26,237	5,183	20	–	2	–	–	–	2	–	–	–	–	–	2	24
5	DUBLIN, NORTH, part of	36,276	16,067	103	–	4	2	–	–	6	2	–	2	–	–	10	93
7	DUBLIN, SOUTH, part of.	45,294	72,071	351	3	198	18	–	–	120	8	5	27	–	–	160	352
8	RATHDOWN, part of,	26,095	46,261	236	6	41	0	–	1	67	3	2	4	–	–	60	176
	3. Dublin Co. Borough.																
9	DUBLIN, NORTH, part of.	4,815	148,635	1,117	3	119	16	1	–	139	25	13	42	–	–	219	898
10	DUBLIN, SOUTH, part of	3,006	142,003	1,087	13	110	25	3	–	157	12	19	52	–	2	242	846
	4. Kildare Co.																
11	ATHY, part of, ..	118,111	16,192	92	–	3	1	–	–	4	2	1	–	–	–	7	85
12	BALTINGLASS, part of.	17,156	2,040	3	–	–	–	–	–	–	–	–	–	–	–	–	3
13	CELBRIDGE, part of	33,697	9,092	32	–	2	2	–	–	4	–	–	–	–	–	4	28
14	EDENDERRY, part of.	66,436	6,243	10	–	–	–	–	–	–	–	–	–	–	–	–	10
15	NAAS, part of, ..	166,101	81,000	140	1	13	3	–	–	17	–	2	8	–	–	27	113
	5. Kilkenny Co.																
16	CALLAN, part of, ..	62,148	8,168	40	–	3	–	–	–	3	–	–	–	–	–	3	37
17	CARRICK-ON-SUIR, part of.	32,120	4,466	19	–	–	–	–	–	–	–	–	–	–	–	–	19
18	CASTLECOMER, ..	67,620	10,114	56	–	2	–	–	–	2	–	–	–	–	–	2	54
19	KILKENNY, ..	110,044	33,708	100	–	1	1	–	–	2	1	–	1	–	–	4	96
20	NEW ROSS, part of,	28,355	8,716	9	–	–	–	–	–	–	–	–	–	–	–	–	9
21	THOMASTOWN, ..	107,577	13,238	63	–	1	–	–	–	1	–	–	–	–	–	1	58
22	URLINGFORD, part of,	62,693	5,801	27	–	–	1	–	–	1	–	–	–	–	–	1	26
23	WATERFORD, part of.	57,986	9,863	69	–	–	–	–	–	–	–	–	–	–	–	–	69
	6. King's Co.																
24	BIRR, part of, ..	183,244	23,281	59	–	6	1	–	–	7	–	–	–	–	–	7	52
25	EDENDERRY, part of.	81,061	7,322	62	–	2	–	–	–	2	–	–	–	–	–	2	60
26	MOUNTMELLICK, part of.	24,648	2,707	23	–	1	–	–	–	1	–	–	–	–	–	1	22
27	ROSCREA, part of,	35,665	4,810	16	–	2	–	–	–	2	–	–	–	–	–	2	11
28	TULLAMORE, part of.	132,845	20,977	80	1	10	–	–	–	11	–	–	–	–	–	11	65
	7. Longford Co.																
29	BALLYMAHON, part of.	66,736	9,478	26	–	2	–	–	–	2	–	–	–	–	–	2	24
30	GRANARD, part of,	77,064	14,882	70	–	6	–	–	–	6	–	–	–	–	–	6	64
31	LONGFORD, ..	110,073	22,312	120	–	4	–	–	–	4	1	2	–	–	–	7	113
	8. Louth Co.																
32	ARDEE, part of, ..	65,900	11,578	53	1	1	2	–	2	6	2	–	–	–	–	8	45
33	DROGHEDA, part of,	41,888	19,318	116	–	–	–	–	–	–	1	–	–	–	–	1	114
34	DUNDALK, ..	94,414	34,729	146	–	7	–	–	–	7	4	–	–	–	–	11	132

* The Superintendent Registrars' Districts, 158 in number, are conterminate with the Poor Law Unions of the same names. For the total number of

Pnnted image digitised by the University of Southampton Library Digitisation Unit

Acts 7 & 8 Vic., c. 81, and 26 & 27 Vic., c. 90, in the year ending 31st December, 1909.

MARRIAGES in the Year 1909—in the SUPERINTENDENT REGISTRARS' DISTRICTS in each County.

MARRIAGES.																
Registered in the Quarter ending the last day of				Contracted between				Of		Of Persons not of full Age.		Signed the Marriage Register with Marks.				SUPERINTENDENT REGISTRARS' DISTRICTS.
														Cases in which		
MARCH.	JUNE.	SEPTEMBER.	DECEMBER.	Bachelors and Spinsters.	Bachelors and Widows.	Widowers and Spinsters.	Widowers and Widows.	Widowers.	Widows.	Men.	Women.	Men.	Women.	Both signed.	One signed.	
																1. Carlow. Co.
6	3	4	2	18	–	–	–	–	–	–	3	2	1	1	1	BALTINGLASS, part of.
32	29	41	35	125	2	7	3	10	5	5	13	16	14	3	23	CARLOW, part of.
5	4	1	2	8	1	3	–	3	1	–	–	–	–	–	–	NEW ROSS, part of.
																2. Dublin Co.
15	22	16	32	79	–	6	–	6	–	3	7	0	1	–	7	BALROTHERY.
4	5	9	8	21	–	2	–	2	–	–	3	–	–	–	–	CELBRIDGE, part of.
27	25	30	21	91	3	7	2	0	5	–	4	4	–	–	4	DUBLIN, NORTH, part of
96	143	105	115	498	12	32	0	41	21	10	32	10	10	–	20	DUBLIN, SOUTH, part of.
42	64	91	42	204	8	25	2	27	10	6	16	3	2	1	3	RATHDOWN, part of.
																3. Dublin Co. Borough.
224	298	318	277	1,011	35	54	17	71	52	32	79	23	56	7	65	DUBLIN, NORTH, part of
239	250	325	264	948	41	73	25	96	66	43	121	43	71	17	80	DUBLIN, SOUTH, part of
																4. Kildare Co.
20	22	22	10	83	4	5	–	5	4	–	3	4	4	1	6	ATHY, part of.
1	1	1	–	3	–	–	–	–	–	–	–	–	–	–	–	BALTINGLASS, part of.
10	7	12	3	28	–	1	3	4	3	–	2	1	–	–	1	CELBRIDGE, part of.
1	3	6	–	9	–	1	–	1	–	–	2	1	–	–	1	EDENDERRY, part of.
31	38	38	34	124	7	6	4	6	11	7	18	8	3	1	9	NAAS, part of.
																5. Kilkenny Co.
17	6	5	12	30	1	3	–	3	1	–	2	–	–	–	–	CALLAN, part of.
4	4	1	8	17	2	–	–	–	2	1	1	2	1	1	1	CARRICK-ON-SUIR, part of
21	12	11	12	40	2	4	1	5	3	–	2	2	1	–	3	CASTLECOMER.
38	16	20	26	93	1	5	1	6	2	9	0	8	3	3	5	KILKENNY.
2	1	6	–	8	–	1	–	1	–	–	–	–	–	–	–	NEW ROSS, part of.
22	8	16	13	56	1	2	–	2	1	1	3	6	1	1	5	THOMASTOWN.
5	3	10	6	21	1	5	–	5	1	–	1	4	1	1	3	URLINGFORD, part of.
13	6	7	13	35	–	4	–	4	–	–	2	3	2	2	1	WATERFORD, part of.
																6. King's Co.
19	12	25	43	96	2	2	–	2	2	–	5	6	1	1	6	BIRR, part of.
8	10	4	12	27	3	2	–	2	3	2	5	–	–	–	–	EDENDERRY, part of.
6	3	0	5	17	2	3	1	4	3	–	1	1	2	–	3	MOUNTMELLICK, part of.
3	2	5	3	13	–	–	–	–	–	–	1	1	1	1	–	ROSCREA, part of.
17	15	20	16	70	2	2	–	2	2	1	8	5	3	1	7	TULLAMORE, part of.
																7. Longford Co.
11	0	8	3	23	–	3	–	3	–	–	1	4	–	–	4	BALLYMAHON, part of.
24	20	16	10	63	1	0	–	3	1	–	1	8	1	1	7	GRANARD, part of.
41	23	26	30	106	4	7	3	10	7	6	10	10	7	1	15	LONGFORD.
																8. Louth Co.
10	17	11	15	50	–	3	–	3	–	–	7	3	4	2	3	ARDEE, part of.
44	11	36	21	104	2	8	1	6	3	3	5	6	4	2	8	DROGHEDA, part of.
37	37	28	41	128	5	6	1	10	6	2	7	10	2	–	12	DUNDALK.

Marriages in each of these Unions, which extend into more than one County, and for the Index numbers of those Unions in this Abstract, see pages 25–27.

Pnnted image digitised by the University of Southampton Library Digitisation Unit

I.—PROVINCE OF LEINSTER.—*continued.*

No.	SUPERINTENDENT REGISTRARS' DISTRICTS.	AREA in Statute Acres exclusive of the larger Rivers, Lakes, and Tideways.	Population, 1901.	TOTAL MARRIAGES.	MARRIAGES Registered under the Act 7 & 8 Vic., c. 81. According to the Rites of the Church of Ireland. Special Licence.	Licence.	Banns.	Registrar's Certificate.	Not stated by which of the foregoing Forms.	TOTAL.	In Registered Presbyterian Meeting Houses.	In Registered Buildings.	In the Registrar's Office.	Society of Friends.	Jews.	TOTAL Registered under the Act 7 & 8 Vic., c. 81.	Roman Catholic Marriages Registered under the 26 & 27 Vic., c. 90.
	8. Meath Co.																
35	ARDEE, part of, ..	30,309	3,048	13	–	–	–	–	–	–	–	–	–	–	–	–	13
36	DROGHEDA, part of,	57,148	6,683	22	–	–	–	–	–	–	–	–	–	–	–	–	22
37	DUNSHAUGHLIN,	106,822	7,276	41	–	–	–	–	–	–	–	–	–	–	–	–	41
38	EDENDERRY, part of,	21,314	2,036	3	–	–	–	–	–	–	–	–	–	–	–	–	3
39	KELLS, ...	103,426	13,756	68	–	–	–	–	–	–	2	–	–	–	–	2	66
40	NAVAN, ..	34,474	14,330	74	–	–	–	–	–	–	–	–	1	–	–	1	73
41	OLDCASTLE, part of,	44,123	6,407	18	–	3	–	–	–	3	–	1	–	–	–	4	14
42	TRIM, ..	116,520	13,978	94	–	–	–	–	–	–	–	–	–	–	–	–	94
	10. Queen's Co.																
43	ABBEYLEIX, ..	127,042	17,060	78	–	14	1	–	–	15	–	–	1	–	–	16	62
44	ATHY, part of, ..	48,020	5,803	14	–	1	–	–	–	1	–	–	–	–	–	1	13
45	CARLOW, part of,	37,005	4,712	16	–	–	2	–	–	2	–	–	–	–	–	2	11
46	MOUNTMELLICK, part of.	175,051	25,780	101	–	11	1	–	–	12	2	1	–	–	–	15	86
47	ROSCREA, part of,	33,575	3,812	15	–	4	–	–	–	4	–	–	–	–	–	4	11
	11. Westmeath Co.																
48	ATHLONE, part of,	38,314	16,663	82	–	2	1	–	–	3	–	4	–	–	–	7	75
49	BALLYMAHON, part of,	30,406	3,439	18	–	–	–	–	–	–	–	–	–	–	–	–	18
50	DELVIN, ..	74,328	8,477	37	–	1	–	–	–	1	–	–	–	–	–	1	36
51	GRANARD, part of,	36,463	3,702	7	–	2	–	–	–	2	–	–	–	–	–	2	5
52	MULLINGAR, ..	208,601	27,047	87	–	3	–	–	–	5	1	1	–	–	–	7	80
53	TULLAMORE, part of,	13,550	2,411	8	–	1	–	–	–	1	–	–	–	–	–	1	7
	12. Wexford Co.																
54	ENNISCORTHY, ..	133,251	31,256	133	–	10	2	–	–	12	–	–	–	–	–	12	121
55	GOREY, ...	130,021	16,463	64	–	7	–	–	–	7	–	–	–	–	–	7	57
56	NEW ROSS, part of,	128,740	23,543	108	1	3	–	–	–	4	–	–	–	–	–	4	104
57	WEXFORD, ..	128,301	32,533	165	–	9	2	–	–	11	–	–	–	–	–	11	154
	13. Wicklow Co.																
59	BALTINGLASS, part of,	103,806	6,673	45	–	4	–	–	–	4	–	–	–	–	–	4	41
60	NAAS, part of, ..	31,087	3,033	5	–	2	–	–	–	2	–	–	–	–	–	2	3
61	RATHDOWN, part of,	34,303	12,481	37	–	10	4	–	–	14	4	2	–	–	–	20	37
62	RATHDRUM, ..	227,488	26,383	122	–	9	–	–	–	9	–	–	2	–	–	11	111
63	SHILLELAGH, ..	83,074	8,946	35	–	9	–	–	–	9	–	–	–	–	–	9	26

II.—PROVINCE OF MUNSTER.—

	14. Clare Co.																
33	BALLYVAGHAN, ..	71,658	3,320	13	–	–	–	–	–	–	–	–	–	–	–	–	13
34	CORROFIN, ..	31,882	4,803	16	–	–	–	–	–	–	–	–	–	–	–	–	16
65	ENNIS, ...	112,733	19,772	82	–	2	–	–	1	3	–	–	–	–	–	6	79
66	ENNISTIMON, ..	33,516	16,062	33	–	–	–	–	–	–	–	–	–	–	–	–	33
67	KILLADYSERT, ..	63,704	3,183	45	–	–	–	–	–	–	–	–	–	–	–	–	45
68	KILRUSH, ..	167,497	28,734	53	–	–	–	–	–	–	–	–	–	–	–	–	53
69	LIMERICK, part of,	28,659	7,592	28	–	1	–	–	–	1	–	–	–	–	–	1	27
70	SCARRIFF,* ..	173,061	20,273	78	–	–	1	–	–	1	–	–	–	–	–	1	77

* The Superintendent Registrar's District of Tulla has been abolished as from the 1st April, 1906, and amalgamated

Printed image digitised by the University of Southampton Library Digitisation Unit

MARRIAGES in the Year 1909—in the SUPERINTENDENT REGISTRARS' DISTRICTS in each County.

MARRIAGES. Registered in the Quarter ending the last day of: MARCH.	JUNE.	SEPTEMBER.	DECEMBER.	Contracted between: Bachelors and Spinsters.	Bachelors and Widows.	Widowers and Spinsters.	Widowers and Widows.	Of: Widowers.	Widows.	Of Persons not of full Age: Men.	Women.	Signed the Marriage Register with Marks: Men.	Women.	Cases in which: Both signed.	One signed.	SUPERINTENDENT REGISTRARS' DISTRICTS.
																8. Meath Co.
3	1	4	5	11	1	-	1	1	2	1	1	1	-	-	1	ARDEE, part of.
4	3	8	5	21	1	-	-	-	1	-	1	-	1	-	1	DROGHEDA, part of.
7	15	10	9	35	1	5	-	5	1	-	1	2	1	-	3	DUNSHAUGHLIN.
-	-	5	1	5	-	1	-	1	-	-	1	-	-	-	-	EDENDERRY, part of.
16	19	11	22	66	-	1	1	2	1	-	3	3	-	-	3	KELLS.
18	16	22	18	60	-	5	-	5	-	-	2	2	-	-	2	NAVAN.
4	4	5	5	14	1	2	1	3	2	-	1	1	1	-	2	OLDCASTLE, part of.
10	17	18	19	59	1	4	-	4	1	-	5	3	-	-	3	TRIM.
																10. Queen's Co.
20	15	17	17	68	4	6	-	6	4	-	3	4	2	-	6	ABBEYLEIX.
4	3	1	6	12	-	-	1	1	1	-	-	1	-	-	1	ATHY, part of.
2	5	2	4	14	-	-	-	-	-	-	-	1	-	-	1	CARLOW, part of.
31	23	20	27	85	4	11	1	12	5	-	7	7	3	-	10	MOUNTMELLICK, part of.
10	-	3	2	14	-	1	-	1	-	-	1	2	-	-	2	ROSCREA, part of.
																11. Westmeath Co.
27	22	13	20	78	1	3	-	3	1	-	7	5	4	-	9	ATHLONE, part of.
5	3	6	4	16	-	2	-	2	-	1	-	-	1	-	1	BALLYMAHON, part of.
11	7	13	6	34	1	2	-	2	1	-	3	2	1	1	1	DELVIN.
2	2	3	-	3	2	2	-	2	2	1	1	1	1	1	-	GRANARD, part of.
16	32	20	19	81	3	3	-	3	3	1	7	3	-	-	3	MULLINGAR.
2	4	-	2	6	-	2	-	2	-	-	-	2	1	1	1	TULLAMORE, part of.
																12. Wexford Co.
44	34	29	46	137	4	8	4	12	6	4	13	30	13	8	27	ENNISCORTHY.
17	14	15	18	56	3	4	1	5	4	2	7	8	6	6	8	GOREY.
32	34	21	18	94	6	4	1	5	7	-	7	10	2	2	8	NEW ROSS, part of.
41	28	53	43	146	6	12	1	13	7	3	16	18	7	3	10	WEXFORD.
																13. Wicklow Co.
11	13	6	12	40	1	4	-	4	1	1	5	3	-	-	3	BALTINGLASS, part of.
1	1	3	-	4	-	-	1	1	1	-	-	1	-	-	1	NAAS, part of.
15	14	13	15	54	1	2	-	2	1	1	6	-	-	-	-	RATHDOWN, part of.
25	35	42	30	102	5	12	2	14	7	4	14	12	10	2	18	RATHDRUM.
10	3	10	12	30	-	4	1	5	1	-	1	5	2	-	7	SHILLELAGH.

MARRIAGES in the Year 1909—in the SUPERINTENDENT REGISTRARS' DISTRICTS in each County.

																14. Clare Co.
3	3	2	5	11	2	-	-	-	2	-	1	1	1	-	2	BALLYVAGHAN.
6	3	4	-	15	1	-	-	-	1	-	1	-	-	-	-	CORROFIN.
37	6	15	21	75	1	6	-	6	1	-	1	3	3	-	8	ENNIS.
29	2	1	7	37	2	-	-	-	2	-	-	5	2	1	5	ENNISTIMON.
30	7	4	4	38	2	4	1	5	3	-	-	4	1	-	5	KILLADYSERT.
35	28	15	15	84	3	4	2	6	6	-	4	11	10	5	11	KILRUSH.
17	4	5	2	24	-	4	-	4	-	-	-	1	-	-	1	LIMERICK, part of.
46	8	16	8	70	1	6	1	7	2	-	-	5	1	1	4	SCARRIFF.

with the Superintendent Registrar's District of Scarriff. The figures relate to the extended area.

Pnnted image digitised by the University of Southampton Library Digitisation Unit

II.—PROVINCE OF MUNSTER.—*continued.*

No.	Superintendent Registrars' Districts.	Area in Statute Acres exclusive of the larger Rivers, Lakes, and Tideways.	Population, 1901.	Total Marriages.	Marriages. Registered under the Act 7 & 8 Vic., c. 81. According to the Rites of the Church of Ireland. Special Licence.	Licence.	Banns.	Registrar's Certificate.	Not stated by which of the foregoing Forms.	Total.	In Registered Presbyterian Meeting Houses.	In Registered Buildings.	In the Registrar's Office.	Society of Friends.	Jews.	Total Registered under the Act 7 & 8 Vic., c. 81.	Roman Catholic Marriages Registered under the 26 & 27 Vic., c. 90.
	15. Cork Co. and Co. Borough.																
71	BANDON, ..	101,345	17,879	86	–	6	2	–	–	8	–	1	–	–	–	9	77
72	BANTRY, ..	106,864	13,457	65	–	1	–	–	–	1	–	1	–	–	–	2	54
73	CASTLETOWN, ..	73,445	11,173	36	–	–	1	–	–	1	–	–	1	–	–	2	34
74	CLONAKILTY,	80,405	16,155	74	–	6	–	–	–	6	–	–	–	–	–	6	68
75	CORK, ...	169,732	134,173	842	–	56	10	–	1	61	10	5	8	–	1	86	757
76	DUNMANWAY, ..	103,917	13,321	47	–	4	–	–	–	4	–	–	–	–	–	4	43
77	FERMOY, ..	148,360	22,732	108	–	4	–	–	–	4	–	–	–	–	–	4	104
78	KANTURK, ..	185,695	29,191	136	–	–	–	1	–	1	–	–	–	–	–	1	135
79	KILMALLOCK, part of	10,394	4,121	26	–	–	–	–	–	–	–	–	–	–	–	–	26
80	KINSALE, ..	73,661	16,673	69	–	6	1	–	–	7	–	–	1	–	–	8	61
81	MACROOM, ..	179,108	22,998	102	–	3	–	–	–	3	–	–	–	–	–	3	99
82	MALLOW, ..	146,565	20,726	103	–	3	2	–	–	5	–	–	–	–	–	3	98
83	MIDDLETON, ..	106,266	21,248	99	–	2	2	–	–	4	–	–	–	–	–	4	95
84	MILLSTREET, ..	74,605	16,516	30	–	–	–	–	–	–	–	–	–	–	–	–	30
85	MITCHELSTOWN, part of.	48,406	8,656	57	–	–	1	–	–	1	–	–	–	–	–	1	56
86	SKIBBEREEN, ..	115,625	25,196	120	–	9	–	–	–	8	–	1	–	–	–	9	111
87	SKULL, ...	57,160	10,243	29	–	5	1	–	–	6	–	1	–	–	–	7	22
88	YOUGHAL, part of.	36,639	10,163	44	–	2	–		–	2	–	1	–	–	–	3	41
	16. Kerry Co.																
89	CAHERSIVEEN, ..	103,130	22,435	60	–	1	1	–	–	2	–	–	–	–	–	2	58
90	DINGLE, ..	126,450	19,274	61	–	–	–	–	–	–	–	–	–	–	–	–	61
91	KENMARE, ..	109,416	14,642	56	–	4	–	–	–	4	–	–	–	–	–	4	52
92	KILLARNEY, ..	251,430	37,096	219	–	3	–	–	–	3	–	–	–	–	–	3	216
93	LISTOWEL, part of,	165,504	31,994	151	–	9	–	–	–	3	–	–	–	–	–	2	149
94	TRALEE, ..	221,813	41,896	176	–	5	–	–	–	5	–	1	–	–	–	6	170
	17 Limerick Co. and Co. Borough.																
95	CROOM, ...	83,324	10,806	43	–	4	–	–	–	4	–	–	–	–	–	4	39
96	KILMALLOCK, part of	125,769	21,430	106	1	1	–	–	–	2	–	–	–	–	–	2	104
97	LIMERICK, part of,	106,252	59,422	393	–	9	5	–	–	14	2	–	1	–	–	17	376
98	LISTOWEL, part of,	24,879	4,301	9		–	–	–	–	–	–	–	–	–	–	–	9
99	MITCHELSTOWN, part of.	83,351	5,601	13	–	–	–	–	–	–	–	–	–	–	–	–	13
100	NEWCASTLE, ..	143,362	23,991	136	.	2	–	–	–	2	–	–	–	–	–	2	134
101	RATHKEALE, ..	101,887	14,991	55	–	1	–	–	–	1	–	2	1	–	–	4	51
102	TIPPERARY, part of.	65,664	6,766	25	–	–	–	..	–	–	–	–	–	–	–	–	25
	18. Tipperary Co. N.R.																
103	BIRR, part of, ..	27,428	2,051	2	–	1	–	–	–	1	–	–	–	–	–	1	1
104	BORRISOKANE, ..	94,860	8,532	27	–	1	–	–	–	1	–	1	–	–	–	2	25
105	NENAGH, ..	183,088	24,032	121	–	3	1	–	–	4	–	–	–	–	–	4	117
106	ROSCREA, part of,	57,540	9,017	42	–	4	–	–	–	4	–	–	–	–	–	4	38
107	THURLES, ..	142,543	24,283	136	–	1	–	–	–	1	–	–	–	–	–	1	135
	19. Tipperary Co., S.R.																
108	CALLAN, part of,	41,963	5,642	10	–	–	–	–	–	–	–	–	–	–	–	–	10
109	CARRICK-ON-SUIR, part of.	26,059	8,084	41	–	–	–	–	–	–	–	–	–	–	–	–	41
110	CASHEL, ..	166,137	20,182	88	–	1	–	–	–	1	–	–	–	–	–	1	87
111	CLOGHEEN, ..	117,432	15,521	79	–	1	3	–	–	4	–	–	–	–	–	4	75
112	CLONMEL, part of,	47,235	15,046	81	–	1	–	–	–	1	–	–	1	–	–	2	79
113	TIPPERARY, part of.	144,328	25,176	105	–	2	–	–	–	2	–	–	–	–	–	2	103
114	URLINGFORD, part of.	24,644	2,760	9	–	–	–	–	–	–	–	–	–	–	–	–	9

Pnnted image digitised by the University of Southampton Library Digitisation Unit

MARRIAGES in the Year 1909—in the SUPERINTENDENT REGISTRARS' DISTRICTS in each County.

MARRIAGES.																
Registered in the Quarter ending the last day of				Contracted between				Of		Of Persons not of full Age.		Signed the Marriage Register with Marks.				SUPERINTENDENT REGISTRARS' DISTRICTS.
														Cases in which		
MARCH.	JUNE.	SEPTEMBER.	DECEMBER.	Bachelors and Spinsters.	Bachelors and Widows.	Widowers and Spinsters.	Widowers and Widows.	Widowers.	Widows.	Men.	Women.	Men.	Women.	Both signed.	One signed.	
																15. Cork Co. and Co. Borough.
40	10	15	15	81	1	3	1	4	2	1	4	4	3	–	7	BANDON.
25	11	9	11	53	2	–	1	1	3	–	1	6	1	–	6	BANTRY.
14	6	5	11	32	2	2	–	2	2	–	–	–	–	–	–	CASTLETOWN.
39	15	9	11	68	2	4	–	4	2	–	1	4	–	–	4	CLONAKILTY.
234	170	247	101	734	31	55	22	77	53	14	50	33	47	9	62	CORK.
10	14	5	9	44	1	1	1	2	2	–	–	1	–	–	1	DUNMANWAY.
41	20	27	20	100	3	4	1	5	4	–	3	3	1	–	4	FERMOY.
50	25	27	31	130	2	4	–	4	2	1	4	3	1	–	4	KANTURK.
6	4	6	7	25	1	–	–	–	1	1	5	2	2	–	4	KILMALLOCK, part of.
27	6	14	22	64	1	3	1	4	2	–	3	1	1	–	2	KINSALE.
52	24	11	15	93	3	5	1	5	4	–	–	4	1	–	5	MACROOM.
49	22	14	18	91	4	7	1	8	5	–	4	7	6	3	6	MALLOW.
26	30	22	21	88	6	4	1	5	7	1	6	11	4	2	11	MIDDLETON.
21	7	1	1	28	–	1	–	1	–	–	1	1	–	–	1	MILLSTREET.
23	10	22	2	50	3	4	–	4	3	1	4	2	2	–	4	MITCHELSTOWN, part of.
57	20	17	17	112	3	4	1	6	4	1	–	6	2	1	9	SKIBBEREEN.
12	6	7	4	26	–	2	1	3	1	–	–	3	1	1	2	SKULL.
15	11	6	12	38	2	3	1	4	3	1	1	2	1	–	3	YOUGHAL, part of.
																16. Kerry Co.
34	30	17	9	86	1	6	–	3	1	–	3	2	6	2	1	CAHERSIVEEN.
64	7	6	4	70	–	10	1	11	1	1	4	7	2	–	6	DINGLE.
36	6	12	3	88	–	–	1	1	1	–	1	1	1	1	–	KENMARE.
124	63	12	30	203	5	11	–	11	6	1	3	6	5	1	10	KILLARNEY.
67	27	21	10	142	3	4	2	6	6	2	3	12	6	2	14	LISTOWEL, part of.
104	27	23	22	155	2	10	2	21	4	2	6	11	6	1	16	TRALEE.
																17. Limerick Co. and Co. Borough.
27	5	7	4	39	–	4	–	4	–	–	2	2	1	–	2	CROOM.
40	33	20	13	96	1	6	–	6	1	2	6	2	–	–	2	KILMALLOCK, part of
131	82	160	60	352	10	26	5	31	15	6	32	12	18	4	22	LIMERICK, part of.
6	2	–	1	7	–	1	–	1	–	–	1	1	–	–	1	LISTOWEL, part of.
6	3	1	–	0	1	3	–	3	1	–	–	–	–	–	–	MITCHELSTOWN, part of.
70	42	11	13	116	7	11	2	13	9	–	4	2	7	2	5	NEWCASTLE.
22	6	11	14	50	1	4	–	4	1	–	6	2	2	–	4	BATHKEALE.
15	5	4	1	22	–	3	–	3	–	–	–	1	1	–	2	TIPPERARY, part of.
																18. Tipperary Co. N.R.
1	–	–	1	2	–	–	–	–	–	–	–	–	–	–	–	BIRR, part of.
7	8	3	0	24	–	3	–	3	–	–	1	2	1	–	3	BORRISOKANE.
36	16	24	13	111	1	7	2	5	3	–	6	6	6	2	7	NENAGH.
10	6	16	6	40	–	1	1	2	1	1	1	3	2	1	3	ROSCREA, part of.
72	24	15	25	124	1	10	1	11	2	1	4	7	8	3	4	THURLES.
																19. Tipperary Co. S.R.
2	3	4	1	10	–	–	–	–	–	–	–	–	–	–	–	CALLAN, part of.
14	6	15	7	33	2	1	–	1	2	1	4	2	2	1	2	CARRICK-ON-SUIR, part of.
91	16	16	26	83	1	3	1	4	2	4	10	4	6	2	9	CASHEL.
34	11	14	20	71	1	7	–	7	1	1	6	2	1	–	3	CLOGHEEN.
19	25	16	18	75	6	1	2	3	5	4	6	4	3	1	5	CLONMEL, part of.
42	61	21	21	98	–	7	–	7	–	–	9	4	4	1	6	TIPPERARY, part of.
4	3	1	1	0	–	–	–	–	–	–	1	–	–	–	–	URLINGFORD, part of.

Pnnted image digitised by the University of Southampton Library Digitisation Unit

II.—PROVINCE OF MUNSTER.—*continued.*

				MARRIAGES.												
				Registered under the Act 7 & 8 Vic., c. 81.												
				According to the Rites of the Church of Ireland.												
SUPERINTENDENT REGISTRARS' DISTRICTS.	AREA in Statute Acres exclusive of the larger Rivers, Lakes, and Tideways.	Population, 1901.	TOTAL MARRIAGES.	Special Licence.	Licence.	Banns.	Registrar's Certificate.	Not stated by which of the foregoing Forms.	TOTAL.	In Registered Presbyterian Meeting Houses.	In Registered Buildings.	In the Registrar's Office.	Society of Friends.	Jews.	TOTAL Registered under the Act 7 & 8 Vic., c. 81.	Roman Catholic Marriages Registered under the 26 & 27 Vic., c. 90.
20. Waterford Co. and Co. Borough.																
No. 115 CARRICK-ON-SUIR, part of.	54,458	5,218	10	–	1	–	–	–	1	–	–	–	–	–	1	15
116 CLONMEL, part of, ..	40,479	3,680	8	–	1	–	–	–	1	–	–	–	–	–	1	7
117 DUNGARVAN, ..	94,044	14,866	56	–	1	–	–	–	1	–	–	–	–	–	1	56
118 KILMACTHOMAS,	64,478	7,109	27	–	–	–	–	–	–	–	–	–	–	–	–	27
119 LISMORE, ..	97,648	13,273	77	–	1	–	–	–	1	3	–	–	–	–	4	73
120 WATERFORD, part of.	88,431	38,228	222	–	6	1	–	–	7	2	1	–	–	–	16	213
121 YOUGHAL, part of,	38,985	4,718	24	–	–	–	–	–	–	–	–	–	–	–	–	24

III.—PROVINCE OF ULSTER.—

21. Antrim Co.																
122 ANTRIM, ..	117,127	29,472	105	–	14	1	–	–	15	97	4	5	–	..	91	14
123 BALLYCASTLE, ..	102,197	12,686	51	–	17	–	–	–	17	13	–	–	–	–	30	21
124 BALLYMENA, ..	181,162	53,082	249	–	22	3	–	–	25	166	10	8	–	–	209	33
125 BALLYMONEY, ..	121,132	28,276	154	–	36	–	–	–	36	84	5	4	–	–	129	26
126 BELFAST, part of,	22,087	11,041	95	–	32	6	–	–	38	28	1	–	–	–	67	28
127 LARNE, ...	117,801	33,029	192	–	18	–	–	–	18	131	15	4	–	–	168	24
128 LISBURN, part of,	47,709	25,280	134	–	56	–	–	–	56	42	4	12	–	–	114	20
129 LURGAN, part of,	12,317	3,944	12	–	6	–	–	–	6	–	–	–	–		6	6
22. Armagh Co.																
130 ARMAGH, ..	146,578	46,856	196	1	45	–	–	1	47	32	3	14	–		96	103
131 BANBRIDGE, part of	18,012	9,248	22	–	11	–	–	–	11	4	–	–	–	.	15	7
132 CASTLEBLAYNEY, part of	35,785	10,297	49	–	4	–	–	–	4	8	–	–	–	–	12	37
133 LURGAN, part of,	40,883	88,452	268	–	119	1	–	–	120	27	21	21	2	–	191	72
134 NEWRY, part of,	71,971	22,539	101	–	8	–	–	–	6	18	2	–	–	–	26	75
23. Belfast Co. Borough.																
135 BELFAST, part of,	14,716	349,180	2,746	4	859	258	–	–	1,291	922	206	82	2	3	2,138	607
24. Cavan Co.																
136 BAILIEBOROUGH,	71,952	15,510	81	–	6	–	–	–	6	8	–	–		–	14	67
137 BAWNBOY, part of,	81,908	9,573	53	–	12	–	–	–	12	–	–	–	–	–	12	41
138 CAVAN, ...	181,074	38,993	185	–	27	–	–	–	27	5	1	–	–	–	33	102
139 COOTEHILL, part of,	83,389	15,434	76	–	13	–	–	–	13	–	–	–	–	–	13	60
140 ENNISKILLEN, part of	60,607	5,524	8	–	1	–	–	–	1	–	–	–	–	–	1	7
141 GRANARD, part of,	20,281	4,889	27	–	1	–	–	–	1	–	–	–	–	–	1	26
142 OLDCASTLE, part of,	41,891	9,608	31	–	–	–	–	–	–	4	1	–	–	–	5	25
25. Donegal Co.																
143 BALLYSHANNON, part of.	41,507	9,185	40	–	5	1	–	–	6	–	1	–	–	–	7	33
144 DONEGAL, ..	180,411	20,480	105	–	15	–	–	–	15	2	4	–	–	–	21	84
145 DUNFANAGHY, ..	125,678	15,781	85	–	12	–	–	1	13	–	–	–	–	–	13	72
146 GLENTIES, ..	257,474	33,161	145	–	8	–	–	–	8	–	–	–	–	–	8	139
147 INISHOWEN, ..	159,418	28,943	103	–	9	1	–	1	11	4	1	1	–	–	17	86
148 LETTERKENNY,	101,245	18,080	50	–	9	–	–	–	2	15	1	–	–	–	18	32
149 LONDONDERRY, part of.	58,948	8,868	28	1	7	–	–	–	8	9	–	–	–	–	17	11
150 MILLFORD, ..	111,934	20,259	76	–	10	1	–	–	11	13	–	–	–	–	24	51
151 STRABANE, part of,	59,103	10,463	47	–	10	–	–	–	10	6	–	–	–	–	19	28
152 STRANORLAR, ..	121,151	13,707	58	–	10	–	–	–	10	12	–	–	–	–	22	36

Pnnted image digitised by the University of Southampton Library Digitisation Unit

MARRIAGES in the Year 1909—in the Superintendent Registrars' Districts in each County.

MARRIAGES.												Signed the Marriage Register with Marks.				
Registered in the Quarter ending the last day of				Contracted between				Of		Of Persons not of full Age				Cases in which		SUPERINTENDENT REGISTRARS' DISTRICTS
MARCH.	JUNE.	SEPTEMBER.	DECEMBER.	Bachelors and Spinsters.	Bachelors and Widows.	Widowers and Spinsters.	Widowers and Widows.	Widowers.	Widows.	Men.	Women.	Men.	Women.	Both signed.	One signed.	
																20. Waterford Co. and Co. Borough.
5	5	1	1	15	–	1	–	1	–	1	1	5	–	–	2	CARRICK-ON-SUIR, part of.
4	1	1	2	8	–	–	–	–	–	–	–	1	–	–	1	CLONMEL, part of.
15	18	11	11	54	2	3	–	8	5	–	4	3	3	2	5	DUNGARVAN.
5	5	14	–	27	–	–	–	–	–	–	2	–	1	–	1	KILMACTHOMAS.
24	14	25	14	73	–	1	3	4	3	–	3	11	5	4	8	LISMORE.
69	52	60	41	200	7	11	4	15	11	3	25	12	14	8	20	WATERFORD, part of.
14	2	7	1	22	–	2	–	2	–	–	5	1	2	–	3	YOUGHAL, part of.

MARRIAGES in the Year 1909—in the Superintendent Registrars' Districts in each County.

																21. Antrim Co.
21	32	20	32	98	3	4	–	4	3	2	14	5	5	2	5	ANTRIM.
10	14	10	17	46	2	2	2	4	4	–	4	4	–	–	4	BALLYCASTLE.
57	64	70	51	217	5	15	5	20	10	6	20	16	12	5	17	BALLYMENA.
31	42	36	45	134	5	14	1	15	0	5	22	8	9	1	15	BALLYMONEY.
15	30	22	27	56	1	7	1	8	2	6	10	1	5	1	4	BELFAST, part of.
46	41	53	52	172	5	15	–	15	5	5	13	4	4	–	8	LARNE.
30	47	20	31	112	3	17	2	19	5	–	13	7	8	–	10	LISBURN, part of.
4	1	3	4	11	–	–	1	1	1	1	4	–	1	–	1	LURGAN, part of.
																22. Armagh Co.
51	30	05	41	175	1	10	4	20	5	4	15	24	15	10	22	ARMAGH.
4	3	8	7	21	–	1	–	1	–	–	1	–	–	–	–	BANBRIDGE, part of.
10	11	10	9	45	1	3	2	5	3	–	5	4	2	–	6	CASTLEBLAYNEY, part of.
58	53	78	04	229	3	24	8	32	10	11	25	33	40	16	41	LURGAN, part of.
30	10	21	34	92	2	4	3	7	5	–	6	17	6	5	22	NEWRY, part of.
																23. Belfast Co. Borough.
569	587	755	732	2,410	97	194	72	255	135	74	250	62	128	16	158	BELFAST, part of.
																24. Cavan Co.
22	18	20	21	78	1	2	–	2	1	1	5	10	1	1	5	BAILIEBOROUGH.
22	16	7	9	49	2	1	1	2	3	–	4	3	–	–	6	BAWNBOY, part of.
34	41	28	32	120	2	11	5	13	4	–	8	17	5	5	13	CAVAN.
15	11	23	20	62	5	5	–	5	5	–	5	0	2	–	3	COOTEHILL, part of.
4	5	2	–	6	1	1	–	1	1	–	1	1	–	–	1	ENNISKILLEN, part of.
10	3	0	0	25	–	2	–	2	–	–	–	1	–	–	1	GEANARD, part of.
14	7	8	2	27	1	3	–	3	1	–	1	–	1	–	1	OLDCASTLE, part of.
																25. Donegal Co.
15	4	11	12	43	1	2	–	3	1	1	4	5	1	1	4	BALLYSHANNON, part of.
37	13	35	20	95	2	10	–	10	2	1	5	20	10	5	15	DONEGAL.
44	10	28	3	78	1	6	–	0	1	–	2	29	21	13	25	DUNFANAGHY.
85	21	14	23	132	2	11	–	11	2	1	5	21	23	10	24	GLENTIES.
52	16	18	18	92	–	11	–	11	–	1	8	22	10	10	18	INISHOWEN.
13	13	9	15	45	1	4	–	4	1	1	5	7	4	2	7	LETTERKENNY.
4	10	4	10	29	1	1	–	1	1	1	4	5	1	–	5	LONDONDERRY, part of.
35	15	8	18	93	1	4	2	0	3	2	11	12	5	2	15	MILFORD.
10	18	11	13	55	–	1	1	2	1	1	2	15	7	3	14	STRABANE, part of.
15	9	14	16	54	1	1	–	1	1	–	5	7	5	3	7	STRANORLAR.

Pnnted image digitised by the University of Southampton Library Digitisation Unit

III.—PROVINCE OF ULSTER.—*continued.*

SUPERINTENDENT REGISTRARS' DISTRICTS.	AREA in Statute Acres exclusive of the larger Rivers, Lakes, and Tideways.	Population, 1901.	TOTAL MARRIAGES.	MARRIAGES. Registered under the Act 7 & 8 Vic., c. 81. According to the Rites of the Church of Ireland. Special Licence.	Licence.	Banns.	Registrar's Certificate.	Not stated by which of the foregoing Forms.	TOTAL.	In Registered Presbyterian Meeting Houses	In Registered Buildings	In the Registrar's Office.	Society of Friends.	Jews.	TOTAL Registered under the Act 7 & 8 Vic., c. 81.	Roman Catholic Marriages Registered under the 26 & 27 Vic., c. 90.
26. Down Co.																
No.																
153 BANBRIDGE, part of,	107,138	36,203	134	–	44	–	–	.	44	62	3	11	–	–	120	44
154 BELFAST, part of,	12,803	8,043	38	–	6	5	–	–	11	47	–	–	–	–	58	4
155 DOWNPATRICK,	147,448	38,839	190	–	20	–	–	4	24	55	6	1	–	–	86	104
156 KILKEEL, ..	81,834	13,131	80	–	15	1	–	–	10	22	1	–	–	–	33	41
157 LISBURN, part of,	71,333	21,203	107	1	37	–	–	–	38	54	3	–	–	–	95	12
158 LURGAN, part of,	27,293	11,022	68	–	27	–	–	..	27	31	5	–	–	–	63	5
159 NEWRY, part of,	38,000	23,493	159	1	18	1	–	–	21	42	3	6	–	–	72	87
160 NEWTOWNARDS,	33,885	41,020	220	1	31	3	–	–	35	138	11	22	–	–	206	14
27. Fermanagh Co.																
161 BALLYSHANNON, part of,	58,336	8,187	21	–	8	–	–	1	9	–	–	–	–	–	3	12
162 CLONES, part of,	45,704	7,820	21	–	7	–	–	–	7	–	1	–	–	–	8	13
163 ENNISKILLEN, part of	157,168	25,816	107	–	26	–	–	–	26	4	9	4	–	–	43	64
164 IRVINESTOWN, part of	57,749	8,760	43	–	20	–	–	–	20	1	5	1	–	–	27	16
165 LISNASKEA, ..	98,708	13,047	85	–	23	–	–	–	23	3	1	1	–	–	33	33
28. Londonderry Co. and Co. Borough.																
166 COLERAINE, ..	118,783	23,317	158	–	26	–	–	1	30	76	8	15	–	–	129	29
167 LIMAVADY, ..	152,711	20,623	75	–	22	–	–	–	22	26	2	–	–	–	50	25
168 LONDONDERRY, part of.	85,172	54,872	371	–	73	1	–	–	77	89	28	4	–	–	198	173
169 MAGHERAFELT,	158,713	38,332	160	–	23	–	–	–	20	39	4	10	–	–	69	168
29. Monaghan Co.																
170 CARRICKMACROSS,	65,651	15,544	83	–	–	–	–	–	–	1	–	–	–	–	1	68
171 CASTLEBLAYNEY, part of	63,751	18,318	87	–	3	–	–	–	3	13	1	1	–	–	24	63
172 CLONES, part of,	27,800	8,028	47	–	12	–	–	–	12	2	1	–	–	–	15	32
173 COOTEHILL, part of,	33,432	8,420	14	–	8	–	–	–	8	3	–	–	–	–	13	1
174 MONAGHAN, ..	125,132	28,301	138	–	16	–	–	–	15	18	–	–	–	–	33	108
30. Tyrone Co.																
175 CASTLEDERG, ..	31,788	11,783	62	–	18	–	–	–	18	17	4	2	–	–	41	21
176 CLOGHER, ..	88,284	14,818	58	–	14	–	–	1	15	13	1	–	–	–	29	30
177 COOKSTOWN, ..	33,720	23,812	131	1	27	–	–	–	28	61	2	7	–	–	68	63
178 DUNGANNON, ..	110,217	32,563	142	–	31	1	–	–	32	28	4	3	–	–	68	74
179 IRVINESTOWN, part of.	24,181	4,363	13	–	3	–	–	–	3	–	1	–	–	–	4	13
180 OMAGH, ...	223,813	38,633	208	–	45	1	–	–	46	27	4	1	–	–	78	130
181 STRABANE, .. part of.	138,392	25,338	126	–	29	2	–	–	31	24	2	2	–	–	32	67

Pnnted image digitised by the University of Southampton Library Digitisation Unit

MARRIAGES in the Year 1909—in the SUPERINTENDENT REGISTRARS' DISTRICTS in each County.

MARRIAGES.																
Registered in the Quarter ending the last day of				Contracted between				Of		Of Persons not of full Age.		Signed the Marriage Register with Marks.				SUPERINTENDENT REGISTRARS' DISTRICTS.
														Cases in which		
MARCH.	JUNE.	SEPTEMBER	DECEMBER	Bachelors and Spinsters.	Bachelors and Widows.	Widowers and Spinsters.	Widowers and Widows.	Widowers.	Widows.	Men.	Women.	Men.	Women.	Both signed.	One signed.	
																26. Down Co.
34	40	47	34	145	2	12	5	17	7	4	16	6	6	3	11	BANBRIDGE, part of.
12	18	18	18	91	1	3	1	4	2	–	6	1	–	–	1	BELFAST, part of.
50	41	50	40	160	4	13	4	17	8	3	14	17	13	4	22	DOWNPATRICK.
20	16	22	22	75	–	4	1	5	1	2	4	7	3	2	6	KILKEEL.
20	31	18	38	94	1	10	2	12	3	2	12	3	1	1	2	LISBURN, part of.
7	19	19	23	57	2	7	2	6	4	2	8	4	1	1	3	LURGAN, part of.
42	23	57	37	138	3	16	2	16	5	3	13	16	20	6	23	NEWRY, part of.
50	51	53	66	192	3	21	4	25	7	8	24	12	7	1	17	NEWTOWNARDS.
																27. Fermanagh Co.
4	2	7	8	21	–	–	–	–	–	–	–	–	2	–	2	BALLYSHANNON, part of.
4	7	6	4	18	–	2	1	3	1	–	–	3	3	2	2	CLONES, part of
20	32	31	24	63	6	7	1	8	7	1	7	6	11	4	12	ENNISKILLEN, part of.
13	12	9	9	42	1	–	–	–	1	–	5	5	3	1	6	IRVINESTOWN, part of.
16	13	12	24	56	1	7	1	6	2	1	4	10	10	7	6	LISNASKEA.
																28. Londonderry Co. and Co. Borough.
31	36	38	60	143	2	11	2	13	4	3	18	6	6	1	12	COLERAINE.
17	16	15	24	95	–	7	3	10	3	1	6	9	8	5	7	LIMAVADY.
60	107	103	165	333	8	24	6	30	14	3	18	31	25	9	38	LONDONDERRY, part of.
48	64	45	43	194	1	23	2	25	3	4	10	16	12	2	24	MAGHERAFELT.
																25. Monaghan Co.
22	19	16	12	64	1	3	1	4	2	1	1	7	1	–	8	CARRICKMACROSS.
23	21	22	21	72	4	0	2	11	6	–	7	6	4	3	6	CASTLEBLAYNEY, part of.
11	6	15	15	41	1	3	2	5	3	–	1	5	6	1	8	CLONES, part of.
3	5	2	4	13	–	1	–	1	–	–	1	–	–	–	–	COOTEHILL, part of.
44	63	35	24	122	3	11	3	14	6	–	6	14	12	6	14	MONAGHAN.
																30. Tyrone Co.
17	16	5	21	55	1	6	–	6	1	1	6	8	6	1	12	CASTLEDERG.
17	13	12	17	52	2	5	–	5	2	–	5	6	4	2	6	CLOGHER.
28	36	63	63	114	6	10	1	11	7	2	14	16	12	–	28	COOKSTOWN.
37	37	37	31	126	2	10	1	11	3	1	11	15	6	2	20	DUNGANNON.
5	4	4	3	10	2	3	1	4	3	–	2	4	2	1	4	IRVINESTOWN, part of.
46	67	40	62	183	6	18	1	16	7	2	16	28	13	8	25	OMAGH.
27	31	32	36	106	1	14	2	16	3	3	7	14	16	6	17	STRABANE, part of.

Printed image digitised by the University of Southampton Library Digitisation Unit

IV.—PROVINCE OF CONNAUGHT.—

No.	SUPERINTENDENT REGISTRARS' DISTRICTS.	AREA in Statute Acres exclusive of the larger Rivers, Lakes, and Tideways	Population, 1901.	TOTAL MARRIAGES.	MARRIAGES. Registered under the Act 7 & 8 Vic., c. 81. According to the Rites of the Church of Ireland. Special Licence.	Licence.	Banns.	Registrar's Certificate	Not stated by which of the foregoing Forms	TOTAL.	In Registered Presbyterian Meeting Houses.	In Registered Buildings.	In the Registrar's Office	Society of Friends.	Jews.	TOTAL Registered under the Act 7 & 8 Vic., c. 81	Roman Catholic Marriages Registered under the 26 & 27 Vic., c. 90.
	31. Galway Co.																
182	BALLINASLOE, part of,	125,670	15,508	70	–	–	1	–	–	1	–	–	–	–	–	1	69
183	CLIFDEN, ..	193,782	18,768	51	–	3	–	–	–	3	–	–	–	–	–	3	48
184	GALWAY, ..	198,686	36,495	159	–	–	–	–	–	–	2	2	2	–	–	6	163
185	GLENNAMADDY,	100,271	19,677	54	–	–	–	–	–	–	–	–	–	–	–	–	54
186	GORT, ...	105,320	12,286	44	–	–	–	–	–	–	–	–	–	–	–	–	44
187	LOUGHREA, ..	198,927	20,129	87	–	1	–	–	–	1	–	–	–	–	–	1	86
188	MOUNT BELLEW,	102,404	15,018	59	–	–	–	–	–	–	–	–	–	–	–	–	59
189	OUGHTERARD, ..	173,506	17,732	35	–	–	–	–	–	–	–	–	–	–	–	–	35
190	PORTUMNA, ..	77,264	9,064	40	–	1	–	–	–	1	–	–	–	–	–	1	39
191	TUAM, ...	191,264	30,924	121	–	1	–	–	–	1	–	–	–	–	–	1	120
	32. Leitrim Co.																
192	BALLYSHANNON, part of,	32,425	5,229	20	1	1	–	–	–	2	–	–	–	–	–	2	18
193	BAWNBOY, part of,	42,788	8,887	27	–	7	–	–	–	7	–	–	–	–	–	7	20
194	CARRICK-ON-SHANNON, part of,	63,484	13,039	56	–	1	–	–	–	1	–	–	–	–	–	1	55
195	MANORHAMILTON,	144,857	22,384	76	–	9	–	–	–	9	–	–	–	–	–	9	67
196	MOHILL, .	92,956	19,854	83	–	8	–	–	–	8	2	–	–	–	–	10	73
	33. Mayo Co.																
197	BALLINA, ..	150,428	24,663	90	–	3	2	–	–	5	1	–	–	–	–	6	93
198	BALLINROBE, ..	147,144	21,238	76	–	–	1	–	–	1	–	–	–	–	–	1	75
199	BELMULLET, ..	179,246	18,948	27	–	–	–	–	–	–	–	–	–	–	–	–	27
200	CASTLEBAR, ..	141,198	26,522	87	–	–	–	–	–	–	–	–	–	–	–	–	87
201	CLAREMORRIS, ..	110,790	25,820	106	–	–	–	–	–	–	–	–	–	–	–	–	106
202	KILLALA, ..	105,160	8,254	24	–	1	–	–	–	1	–	–	–	–	–	1	23
203	SWINEFORD, ..	151,560	44,102	113	–	–	–	–	–	–	–	–	–	–	–	–	113
204	WESTPORT, ..	347,819	34,672	141	–	2	–	–	–	2	2	–	–	–	–	4	137
	34. Roscommon Co.																
205	ATHLONE, part of,	82,711	10,701	41	–	–	1	–	–	1	–	–	–	–	–	1	40
206	BALLINASLOE, part of,	85,068	9,681	5	–	–	–	–	–	–	–	–	–	–	–	–	5
207	BOYLE, part of, ..	84,955	10,868	84	–	2	–	–	–	2	1	–	–	–	–	3	81
208	CARRICK-ON-SHANNON, part of,	37,518	9,241	80	–	2	–	–	–	2	–	–	–	–	–	2	28
209	CASTLEREAGH, ..	163,863	33,570	150	–	3	–	–	–	3	–	–	–	–	–	3	147
210	ROSCOMMON, ..	114,845	16,194	71	–	2	–	–	–	2	–	–	–	–	–	2	69
211	STROKESTOWN,	90,290	15,560	70	–	–	–	–	–	–	–	–	–	–	–	–	70
	35. Sligo Co.																
212	BOYLE, part of, ..	75,525	18,757	55	–	1	–	–	–	1	–	–	–	–	–	1	54
213	DROMORE WEST,	97,069	13,034	58	–	6	–	–	–	6	–	–	–	–	–	6	60
214	SLIGO, ...	143,808	38,088	171	–	11	1	–	–	12	3	1	1	–	–	17	154
215	TOBERCURRY, ..	126,809	19,204	69	–	1	–	–	–	1	–	–	–	–	–	1	68

Printed image digitised by the University of Southampton Library Digitisation Unit

MARRIAGES in the Year 1909—in the SUPERINTENDENT REGISTRARS' DISTRICTS in each County.

MARRIAGES.																
Registered in the Quarter ending the last day of				Contracted between				Of		Of Persons not of full Age.		Signed the Marriage Register with Marks				SUPERINTENDENT REGISTRARS' DISTRICTS.
														Cases in which		
MARCH.	JUNE.	SEPTEMBER.	DECEMBER.	Bachelors and Spinsters.	Bachelors and Widows.	Widowers and Spinsters.	Widowers and Widows.	Widowers.	Widows.	Men.	Women.	Men.	Women.	Both signed.	One signed.	
																31. Galway Co.
22	17	23	8	64	3	4	–	4	3	–	–	8	5	–	13	BALLINASLOE, part of.
20	9	11	11	44	–	6	1	7	1	–	5	6	7	5	3	CLIFDEN.
45	44	41	39	144	2	11	2	13	4	2	15	37	18	13	26	GALWAY.
27	19	1	7	52	1	1	–	1	1	–	–	3	1	–	4	GLENNAMADDY.
22	8	6	8	43		1	–	1	–	–	1	4	1	–	5	GORT.
31	9	19	28	81	2	3	1	4	3	–	4	8	–	–	8	LOUGHREA.
14	22	11	9	47	–	1	1	2	1	1	1	3	3	2	2	MOUNT BELLEW.
18	3	6	5	31	2	2		2	2	–	1	5	3	–	8	OUGHTERARD.
4	10	6	11	36	2	2	–	2	2	–	2	4	–	–	4	PORTUMNA.
45	26	27	21	116	–	5	–	5	–	1	5	9	6	3	9	TUAM.
																32. Leitrim Co.
8	2	6	4	19	–	1	–	1	–	–	2	–	–	–	–	BALLYSHANNON, part of
10	3	7	4	24	1	2	–	2	1	–	2	2	1	1	1	BAWNBOY, part of.
26	8	17	9	51	–	3	2	5	2	–	1	3	6	3	2	CARRICK-ON-SHANNON, part of.
32	14	15	15	65	1	8	2	10	3	–	2	4	7	3	7	MANORHAMILTON.
33	12	22	16	74	2	5	2	7	4	–	2	9	2	1	6	MOHILL.
																33. Mayo Co.
57	17	18	4	88	–	7	1	8	1	2	2	13	6	3	13	BALLINA.
22	18	21	15	66	4	6	–	6	4	–	3	3	8	6	5	BALLINROBE.
8	12	5	2	24	–	2	1	3	1	–	–	3	5	5	1	BELMULLET.
40	26	10	11	78	3	6	–	6	3	1	3	6	9	3	9	CASTLEBAR.
37	44	16	9	93	3	8	2	10	5	1	2	16	2	2	8	CLAREMORRIS.
13	3	1	2	23	–	–	1	1	1	–	1	2	1	–	3	KILLALA.
74	34	5	–	100	2	10	1	11	3	1	1	18	7	4	17	SWINEFORD.
62	33	17	24	132	2	5	2	7	4	3	4	11	12	6	11	WESTPORT.
																34. Roscommon Co.
14	19	1	7	36	–	3	2	5	2	–	–	3	2	1	3	ATHLONE, part of.
1	–	3	1	5	–	–	–	–	–	–	–	–	–	–	–	BALLINASLOE, part of.
35	21	21	7	75	–	5	1	6	1	1	2	3	2	1	3	BOYLE, part of.
14	7	3	6	26	–	4	–	4	–	–	2	1	–	–	1	CARRICK-ON-SHANNON, part of.
24	12	34	53	140	2	7	1	8	3	–	3	13	7	5	13	CASTLEREAGH.
38	9	17	7	63	2	6	–	6	2	1	2	5	2	1	5	ROSCOMMON.
32	8	14	10	63	2	4	1	5	3	1	4	7	1	1	3	STROKESTOWN.
																35. Sligo Co.
27	14	2	12	51	2	2	–	2	2	–	–	6	5	3	5	BOYLE, part of.
13	12	8	23	52	1	3	–	3	1	–	2	1	–	–	1	DROMORE WEST.
38	50	53	36	157	3	9	2	11	5	–	4	12	3	–	15	SLIGO.
43	21	–	2	57	1	10	1	11	2	1	–	3	2	–	5	TOBERCURRY.

Pnnted image digitised by the University of Southampton Library Digitisation Unit

Ages of 9,622 Persons who were Married in Ireland in the Year 1909

The Total Number of Marriages Registered in Ireland in the Year 1909 was 22,650; the precise Ages of both Parties were specified in 4,811 instances.

Ages of 4,811 Men and 4,811 Women married in Ireland in the Year 1909.

—	15-	16-	17-	18-	19-	20-	21-	25-	30-	35-	40-	45-	50-	55-	60-	65-	70-	75-	80-	Total.
Men .	.	.	2	24	71	161	1,108	1,313	998	600	252	97	59	25	25	7	7	2	.	4,811
Women .	.	9	28	112	231	342	1,709	1,397	599	242	78	32	14	9	4	2	3	.	.	4,811

Ages of 4,462 Bachelors and 4,638 Spinsters married in the Year 1909.

—	15-	16-	17-	18-	19-	20-	21-	25-	30-	35-	40-	45-	50-	55-	60-	65-	70-	75-	80-	Total.
Bachelors .	.	.	2	24	71	161	1,166	1,287	950	613	188	61	25	7	5	2	.	.	.	4,462
Spinsters .	.	9	28	112	231	342	1,702	1,371	556	206	49	17	10	3	1	.	1	.	.	4,638

Ages of 349 Widowers and 173 Widows married in the Year 1909.

—	15-	16-	17-	18-	19-	20-	21-	25-	30-	35-	40-	45-	50-	55-	60-	65-	70-	75-	80-	Total.
Widowers .	.	.	.	.	.	.	2	26	48	87	64	36	34	18	20	5	7	2	.	349
Widows .	.	.	.	.	.	.	7	26	42	36	29	15	4	6	3	2	2	.	.	173

Ages of 4,811 Husbands and their Wives in combination in the Year 1909.

YEARS.	AGES OF WIVES. 15-	16-	17-	18-	19-	20-	21-	25-	30-	35-	40-	45-	50-	55-	60-	65-	70-	75-	80-	Total Husbands.	
AGES OF HUSBANDS. 15—	.	.	.	.	.	.	.	.	.	.	.	.	.	.	.	.	.	.	.	.	15—
16—	.	.	.	.	.	.	.	.	.	.	.	.	.	.	.	.	.	.	.	.	16—
17—	.	.	2	.	.	.	.	.	.	.	.	.	.	.	.	.	.	.	.	2	17—
18—	.	.	4	5	3	4	3	2	.	.	.	.	.	.	.	.	.	.	.	24	18—
19—	.	.	8	14	21	11	13	4	.	.	.	.	.	.	.	.	.	.	.	71	19—
20—	.	1	5	13	34	53	41	7	1	.	.	.	.	.	.	.	.	.	.	161	20—
21—	.	3	4	47	97	155	601	130	23	3	1	.	.	.	.	.	.	.	.	1,108	21—
25—	.	3	2	13	49	59	548	526	86	20	1	.	.	.	.	.	.	.	.	1,313	25—
30—	.	1	1	3	14	40	260	421	205	47	4	.	.	.	.	.	.	.	.	998	30—
35—	.	1	2	2	9	12	110	208	181	73	12	6	.	.	.	.	.	.	.	600	35—
40—	.	.	.	.	.	3	29	64	80	48	22	3	.	.	.	.	.	.	.	252	40—
45—	.	.	.	.	.	2	3	19	22	22	14	7	2	1	.	.	.	.	.	97	45—
50—	.	.	.	.	1	.	4	3	15	12	10	7	3	2	.	.	.	.	.	59	50—
55—	.	.	.	.	.	.	.	1	2	5	2	5	3	1	1	.	.	.	.	26	55—
60—	.	.	.	.	.	.	2	2	4	3	3	3	3	3	2	.	.	.	.	26	60—
65—	.	.	.	.	.	.	.	.	.	.	2	.	1	2	.	2	.	.	.	7	65—
70—	.	.	.	.	.	.	.	1	.	1	.	1	.	.	1	.	3	.	.	7	70—
75—	.	.	.	.	.	.	.	.	.	.	1	.	1	.	.	.	.	.	.	2	75—
80 & up	.	.	.	.	.	.	.	.	.	.	.	.	.	.	.	.	.	.	.	.	80 & up.
Total Wives.	.	9	28	112	231	342	1,709	1,397	599	242	78	32	14	9	4	2	3	.	.	4,811	Husbands.
																				4,811	Wives.

The Table read *vertically* shows the number of *Wives* at each age, with the ages of their Husbands when married:—Thus, of 28 *Wives* of the age 17 and under 18 years, *Two* married Husbands aged 17 years; *Four* married Husbands aged 18 years, &c.
Read *horizontally* the Table shows the number of *Husbands* at each age, with the ages of their Wives when married:—Thus, of 161 *Husbands* of the age 20 and under 21 years, *Five* married Wives aged 17 years, *Nineteen* married Wives aged 18 years, &c.

Ages of 4,358 Bachelors and 4,358 Spinsters who intermarried in the Year 1909.

YEARS	AGES OF SPINSTERS. 15-	16-	17-	18-	19-	20-	21-	25-	30-	35-	40-	45-	50-	55-	60-	65-	70-	75-	80-	Total Bachelors	
AGES OF BACHELORS. 15—	.	.	.	.	.	.	.	.	.	.	.	.	.	.	.	.	.	.	.	.	15—
16—	.	.	.	.	.	.	.	.	.	.	.	.	.	.	.	.	.	.	.	.	16—
17—	.	.	2	.	.	.	.	.	.	.	.	.	.	.	.	.	.	.	.	2	17—
18—	.	.	4	5	3	4	3	2	.	.	.	.	.	.	.	.	.	.	.	24	18—
19—	.	.	8	14	21	11	13	4	.	.	.	.	.	.	.	.	.	.	.	71	19—
20—	.	1	3	19	34	53	41	8	1	.	.	.	.	.	.	.	.	.	.	160	20—
21—	.	3	4	47	97	155	687	133	21	7	1	.	.	.	.	.	.	.	.	1,155	21—
25—	.	3	1	13	48	58	537	611	74	15	.	.	.	.	.	.	.	.	.	1,265	25—
30—	.	1	1	3	14	37	247	398	178	42	3	.	.	.	.	.	.	.	.	926	30—
35—	.	.	2	3	8	10	95	173	118	63	3	2	.	.	.	.	.	.	.	489	35—
40—	.	.	.	.	.	5	21	52	61	28	10	1	.	.	.	.	.	.	.	178	40—
45—	.	.	.	.	.	2	3	15	17	12	4	1	1	.	.	.	.	.	.	55	45—
50—	.	.	.	.	.	.	3	3	3	5	3	2	.	.	.	.	.	.	.	21	50—
55—	.	.	.	.	.	.	.	.	1	2	2	1	.	.	.	.	.	.	.	6	55—
60—	.	.	.	.	.	.	2	.	.	.	1	1	3	.	.	.	.	.	.	4	60—
65—	.	.	.	.	.	.	.	.	.	.	.	.	.	1	.	.	.	.	.	1	65—
70—	.	.	.	.	.	.	.	.	.	.	.	.	.	.	.	.	.	.	.	.	70—
75—	.	.	.	.	.	.	.	.	.	.	.	.	.	.	.	.	.	.	.	.	75—
80 & up.	.	.	.	.	.	.	.	.	.	.	.	.	.	.	.	.	.	.	.	.	80 & up.
Total Spinsters.	.	8	27	112	228	335	1,650	1,297	436	174	29	8	3	1	.	.	.	.	.	4,358	Bachelors.
																				4,358	Spinsters.

Pnnted image digitised by the University of Southampton Library Digitisation Unit

Ages of 104 Bachelors and 104 Widows who intermarried in the Year 1909

Years.	Ages of Widows. 15-	16-	17-	18-	19-	20-	21-	22-	23-	24-	25-	26-	27-	28-	29-	30-	35-	40-	45-	50-	55-	Total Bachelors.	
Ages of Bachelors. 15																							15
16																							16
17																							17
18																							18
19																							19
20																							20
21							2	1	1	1	1											1	21
22							2	3	1	3	1											11	22
23							2	3	1	4	1	1										14	23
24								4	12	6	7	1	2									34	24
25									7	3	4	4										18	25
26											2	3	1									16	26
27												1	1									6	27
28													1			1						2	28
29													1									1	29
30													1									1	30
35																							35
40																							40
45																							45
50																							50
55																							55
60																							60
65																							65
70																							70
75																							75
80 & up.																							80 & up.
Total Widows							7	10	20	20	11	5	1	1								104 Bachelors. 104 Widows.	

Ages of 280 Widowers and 280 Spinsters who intermarried in the Year 1909.

Years.	Ages of Spinsters. 15-	16-	17-	18-	19-	20-	21-	22-	23-	24-	25-	26-	27-	28-	29-	30-	35-	40-	45-	50-	55-	Total Widowers.	
Ages of Widowers. 15																							15
16																							16
17																							17
18																							18
19																							19
20																							20
21							1			1													21
22							2	1		2													22
23			1		1	1	12	17	11	11	1											56	23
24		1			1	2	18	30	31	31	8	2		1								128	24
25						1	8	11	16	16	18	8	2	1								80	25
26					1		2	4	3	3	2	6	2	1								24	26
27									10	1	2	2	2	1								18	27
28							3	1	6	3	3	2	1	1		1						20	28
29												2		1		1						8	29
30								1														1	30
35								1						1								2	35
40																							40
45																							45
50																							50
55																							55
60																							60
65																							65
70																							70
75																							75
80 & up.																							80 & up.
Total Spinsters.		1	1		3	7	53	74	78	38	34	9	7	6	1		1					280 Widowers. 280 Spinsters.	

Ages of 60 Widowers and 60 Widows who intermarried in the Year 1909

Years.	Ages of Widows. 15-	16-	17-	18-	19-	20-	21-	22-	23-	24-	25-	26-	27-	28-	29-	30-	35-	40-	Total Widowers.	
Ages of Widowers. 15																				15
16																				16
17																				17
18																				18
19																				19
20																				20
21								1	2										3	21
22								1	3										4	22
23								1	3	1	1								6	23
24										1	3	1							5	24
25										1	4	1	1						11	25
26										1	3	1	1						6	26
27											1	1	1						3	27
28								1			1	1	1	1					6	28
29															3				3	29
30											1			1		3			6	30
35												1							1	35
40																				40
45																				45
50																				50
55																				55
60																				60
65																				65
70																				70
75																				75
80 & up.																				80 & up.
Total Widows								5	12	11	19	15	3	3	6	3	3		60 Widowers. 60 Widows.	

Printed image digitised by the University of Southampton Library Digitisation Unit

MARRIAGES, BIRTHS, and DEATHS in each Province and County in Ireland registered in the year 1909.

PROVINCES AND COUNTIES.	AREA in Statute Acres, exclusive of the larger Rivers, Lakes, and Tideways	Population, 1901.	TOTAL. MARRIAGES	TOTAL. BIRTHS.	TOTAL. DEATHS.	BIRTHS. Including Illegitimate Births. Males.	BIRTHS. Including Illegitimate Births. Females.	BIRTHS. Illegitimate Births. Males.	BIRTHS. Illegitimate Births. Females.	DEATHS. Males.	DEATHS. Females.	Excess of Births over Deaths
IRELAND, ..	20,945,328	4,458,775	22,050	102,756	74,671	52,726	50,031	1,404	1,358	37,108	37,865	27,736
PROVINCES.												
No. I. **LEINSTER,** ..	4,836,572	1,152,820	6,292	27,480	21,408	14,205	13,281	361	356	10,803	10,605	6,072
II. **MUNSTER,** ..	6,665,027	1,076,186	5,187	24,124	16,725	12,288	11,836	294	367	8,594	8,931	7,399
III. **ULSTER,**	5,622,554	1,582,826	8,717	37,659	27,072	19,318	18,376	700	652	13,360	14,372	10,017
IV. **CONNAUGHT,** ..	4,228,195	646,932	2,464	13,460	6,168	6,620	6,540	46	40	4,611	4,557	4,292
I.—PROVINCE OF LEINSTER.—MARRIAGES, BIRTHS, AND DEATHS, 1909—COUNTIES.												
1 CARLOW, ..	221,424	37,748	167	732	644	390	342	20	13	330	314	88
2 DUBLIN, ..	216,873	157,568	1,004	3,136	2,746	1,634	1,502	14	11	1,260	1,480	387
3 DUBLIN CO. BOROUGH,	7,011	290,638	2,204	6,718	7,167	4,665	4,753	174	157	3,650	3,508	2,551
4 KILDARE, ..	418,407	63,566	277	1,561	1,029	827	724	22	24	539	490	522
5 KILKENNY, ..	609,240	70,150	346	1,656	1,377	864	795	22	24	719	658	282
6 KING'S, ...	463,263	60,187	247	1,186	875	563	543	8	12	476	405	261
7 LONGFORD, ..	257,770	46,672	210	885	721	444	441	4	7	367	324	164
8 LOUTH, ...	202,181	66,320	311	1,412	1,061	774	638	14	15	507	554	351
9 MEATH, ...	677,735	67,467	600	1,325	1,050	666	659	6	15	533	517	275
10 QUEEN'S, ..	424,723	57,417	221	1,164	627	604	560	13	16	175	452	237
11 WESTMEATH, ..	434,665	61,626	236	1,237	1,053	634	603	13	13	534	519	184
12 WEXFORD, ..	573,323	104,164	487	2,210	1,822	1,155	1,056	38	34	908	914	388
13 WICKLOW, ..	469,058	60,824	204	1,321	633	655	666	13	15	164	470	588
II.—PROVINCE OF MUNSTER.—MARRIAGES, BIRTHS, AND DEATHS, 1909—COUNTIES.												
14 CLARE, ...	788,332	112,334	604	2,152	1,514	1,088	1,064	21	31	794	720	638
15 CORK CO. AND CO. BOROUGH,	1,638,921	404,611	2,664	6,664	6,623	4,586	4,505	86	81	3,244	3,279	2,571
16 KERRY, ...	1,161,752	166,726	776	3,967	2,164	2,036	1,637	46	25	1,082	1,082	1,803
17 LIMERICK CO. AND CO. BOROUGH,	662,676	146,008	779	3,610	2,502	1,866	1,741	71	63	1,247	1,255	1,108
18 TIPPERARY, N.R.,	492,449	67,815	326	1,286	983	658	628	20	15	525	458	303
19 TIPPERARY, S.R.,	567,688	62,417	413	2,035	1,472	1,037	998	36	46	750	722	563
20 WATERFORD CO. AND CO. BOROUGH,	452,612	87,187	468	1,986	1,567	1,017	963	28	46	752	815	418
III.—PROVINCE OF ULSTER.—MARRIAGES, BIRTHS, AND DEATHS, 1909—COUNTIES.												
21 ANTRIM, ..	701,820	166,090	985	4,656	6,416	2,434	2,222	125	118	1,661	1,757	1,238
22 ARMAGH, ..	312,666	125,362	634	2,704	2,367	1,404	1,309	57	45	1,124	1,243	337
23 BELFAST CO. BOROUGH,	14,716	340,180	2,743	10,333	7,017	5,554	5,382	205	190	3,918	3,699	3,016
24 CAVAN, ...	467,025	67,641	408	1,766	1,510	917	881	14	13	781	735	282
25 DONEGAL, ..	1,169,269	176,722	742	6,815	2,574	1,984	1,831	30	30	1,224	1,550	1,241
26 DOWN, ...	607,564	205,886	1,654	4,645	3,360	2,362	2,283	85	87	1,644	1,825	1,276
27 FERMANAGH, ..	417,065	65,430	257	1,342	360	664	678	30	20	500	666	342
28 LONDONDERRY, CO. AND CO. BOROUGH,	513,588	144,404	704	3,276	2,048	1,673	1,662	87	81	1,238	1,312	727
29 MONAGHAN, ..	318,806	74,611	656	1,436	1,607	717	718	8	14	851	656	129
30 TYRONE, ..	778,943	160,567	744	3,682	3,557	1,604	1,478	56	54	1,261	1,296	526
IV.—PROVINCE OF CONNAUGHT.—MARRIAGES, BIRTHS, AND DEATHS, 1909—COUNTIES.												
31 GALWAY, ..	1,467,350	192,546	720	3,647	2,716	2,046	1,901	23	18	1,305	1,321	1,231
32 LEITRIM, ..	376,610	66,343	262	1,338	965	668	650	2	2	474	461	363
33 MAYO, ...	1,368,340	198,186	379	4,607	2,774	2,332	2,275	14	3	1,376	1,368	1,833
34 ROSCOMMON, ..	608,260	101,761	461	1,886	1,461	992	894	6	3	768	733	425
35 SLIGO, ...	442,265	84,683	351	1,682	1,232	862	820	4	7	608	624	450

Pnnted image digitised by the University of Southampton Library Digitisation Unit

MARRIAGES, BIRTHS, and DEATHS *registered* in the Year 1909.

I.—PROVINCE OF LEINSTER.—MARRIAGES, BIRTHS AND DEATHS, 1909.

SUPERINTENDENT REGISTRARS' DISTRICTS, ARRANGED BY COUNTIES.*

Wherever the minus sign (—) is prefixed to the numbers given in the column headed "Excess of Births over Deaths," it denotes that the Births, instead of exceeding the deaths, were, in fact, *less than the deaths* to the extent stated.

No.	SUPERINTENDENT REGISTRARS' DISTRICTS.	AREA in Statute Acres.	Population, 1901	TOTAL. MARRIAGES.	TOTAL. BIRTHS	TOTAL. DEATHS.	BIRTHS. Including Illegitimate Births. Males.	BIRTHS. Including Illegitimate Births. Females.	BIRTHS. Illegitimate Births. Males.	BIRTHS. Illegitimate Births. Females.	DEATHS. Males.	DEATHS. Females.	Excess of Births over Deaths.
	1. Carlow Co.												
1	BALTINGLASS, part of,	33,393	4,460	18	76	56	41	35	–	1	28	23	29
2	CARLOW, part of,	162,937	29,726	137	601	942	318	283	20	12	280	562	55
3	NEW ROSS, part of,	25,094	2,539	12	55	46	31	24	–	–	22	24	3
	2. Dublin Co.												
4	BALROTHERY,	84,072	16,149	85	355	412	164	161	–	6	200	212	—57
5	CELBRIDGE, part of,	29,237	5,133	26	99	68	48	51	–	1	28	40	31
6	DUBLIN, NORTH, part of,	39,275	19,957	103	281	185	145	136	1	–	95	88	96
7	DUBLIN, SOUTH, part of,	15,204	72,071	551	1,406	1,413	703	735	3	2	657	731	89
8	RATHDOWN, part of,	29,995	45,261	239	907	908	464	416	19	6	805	851	237
	3. Dublin Co. Borough.												
9	DUBLIN, NORTH, part of	4,515	148,055	1,117	5,254	3,511	2,676	2,578	67	65	1,801	1,710	1,743
10	DUBLIN, SOUTH, part of.	3,996	142,993	1,087	4,464	3,056	2,283	2,175	67	62	1,656	1,768	808
	4. Kildare Co.												
11	ATHY, part of, ..	113,111	19,192	92	360	267	201	165	10	5	152	145	60
12	BALTINGLASS, part of	17,153	6,939	3	48	26	28	20	1	–	19	16	22
13	CELBRIDGE, part of,	53,697	9,092	32	175	154	84	51	2	5	62	72	21
14	EDENDERRY, part of,	69,435	5,243	19	115	70	69	46	1	–	59	40	45
15	NAAS, part of, .	165,191	31,006	140	647	482	448	369	6	14	265	217	565
	5. Kilkenny Co.												
16	CALLAN, part of,	92,143	8,193	40	192	169	100	92	2	3	84	85	26
17	CARRICK-ON-SUIR, part of.	32,120	4,456	19	83	78	46	55	–	–	44	34	5
18	CASTLECOMER, ..	57,820	10,114	56	226	189	121	105	2	4	101	88	67
19	KILKENNY, ..	110,944	23,798	190	549	417	265	284	10	13	217	200	122
20	NEW ROSS, part of,	28,393	3,710	9	69	46	37	32	–	–	21	27	21
21	THOMASTOWN, ..	197,577	13,236	59	242	203	140	102	4	2	192	191	38
22	URLINGFORD, part of,	52,950	5,891	27	117	117	59	61	1	2	56	56	–
23	WATERFORD, part of.	57,280	9,863	46	181	159	97	84	2	–	81	65	25
	6. King's Co.												
24	BIRR, part of, ..	194,244	28,231	99	406	328	291	295	4	1	178	159	76
25	EDENDERRY, part of	51,031	7,322	32	161	141	88	73	1	3	81	60	20
26	MOUNTMELLICK, part of.	24,548	2,797	23	52	41	25	23	1	1	13	22	11
27	ROSCREA, part of,	66,566	5,810	13	103	95	51	52	1	–	54	61	38
28	TULLAMORE, part of.	166,543	20,077	80	414	300	224	189	1	7	158	142	114
	7. Longford Co.												
29	BALLYMAHON, part of.	33,733	3,472	26	166	158	81	85	1	1	80	78	8
30	GRANARD, part of,	77,664	14,862	70	203	223	136	136	1	6	116	104	46
31	LONGFORD, ..	110,073	22,812	120	400	340	239	220	6	–	198	142	119
	8. Louth Co.												
32	ARDEE, part of, ..	60,606	11,678	63	233	164	132	101	1	6	81	103	35
33	DROGHEDA, part of,	41,856	13,516	115	387	322	221	166	3	7	162	160	65
34	DUNDALK,	94,414	64,720	143	792	545	421	371	10	5	254	251	247

* For Abstract showing the numbers by complete Superintendent Registrars' Districts, see pages 25–7.

Printed image digitised by the University of Southampton Library Digitisation Unit

I.—PROVINCE OF LEINSTER.—MARRIAGES, BIRTHS AND DEATHS, 1909.

SUPERINTENDENT REGISTRARS' DISTRICTS, by counties.—*continued.*

No.	SUPERINTENDENT REGISTRARS' DISTRICTS.	AREA in Statute Acres.	Population, 1901.	TOTAL. MARRIAGES.	TOTAL. BIRTHS.	TOTAL. DEATHS.	BIRTHS. Including Illegitimate Births. Males.	BIRTHS. Including Illegitimate Births. Females.	BIRTHS. Illegitimate Births. Males.	BIRTHS. Illegitimate Births. Females.	DEATHS. Males.	DEATHS. Females.	Excess of Births over Deaths.
	9. Meath Co.												
35	ARDEE, part of, ..	30,803	3,048	13	57	45	29	28	–	–	27	18	12
36	DROGHEDA, part of,	57,148	6,683	22	113	106	56	57	1	1	52	18	14
37	DUNSHAUGHLIN,	106,822	7,979	41	157	118	76	81	1	–	58	60	39
38	EDENDERRY, part of	21,014	2,088	0	37	36	20	17	–	–	18	18	1
39	KELLS, ..	193,426	13,769	68	271	227	127	144	–	5	120	107	44
40	NAVAN, ..	94,474	14,550	74	300	212	167	112	2	5	115	97	97
41	OLDCASTLE, part of,	44,122	5,407	18	101	99	44	57	1	2	46	41	11
42	TRIM, . ..	119,520	13,973	64	286	222	147	133	1	2	67	125	58
	10. Queen's Co.												
43	ABBEYLEIX, .	127,042	17,050	78	337	272	169	168	6	4	161	138	65
44	ATHY, part of,	48,020	5,963	14	171	94	66	65	1	2	42	52	37
45	CARLOW, part of,	67,005	4,712	13	79	64	39	40	1	3	36	28	15
46	MOUNTMELLICK, part of,	176,081	25,780	101	542	446	287	255	5	7	231	215	97
47	ROSCREA, part of,	36,675	3,912	15	75	52	43	32	–	–	26	21	25
	11. Westmeath Co.												
48	ATHLONE, part of,	68,314	18,523	82	379	235	198	181	6	3	114	121	144
49	DALLYMAHON, part of	30,406	6,429	18	56	57	22	34		1	28	28	—1
50	DELVIN, .	74,328	8,477	37	124	119	67	57	–	–	63	56	5
51	GRANARD, part of,	36,463	3,702	7	87	65	48	36	–	1	31	32	22
52	MULLINGAR, ..	208,601	27,047	87	546	538	275	271	7	8	277	261	8
53	TULLAMORE, part of	16,590	2,411	8	45	39	24	21	–	–	19	20	6
	12. Wexford Co.												
54	ENNISCORTHY, ..	193,251	31,259	163	651	572	330	315	9	15	301	271	79
55	GOREY, .	130,031	16,403	64	312	274	175	137	2	4	153	121	38
56	NEW ROSS, part of,	123,740	23,543	105	460	400	243	217	4	9	192	208	60
57	WEXFORD, ..	126,301	32,339	165	787	576	401	386	23	6	262	314	211
	13. Wicklow Co.												
58	BALTINGLASS, part of	193,696	6,075	46	193	136	108	85	3	2	71	65	57
59	NAAS, part of, ..	51,087	3,033	5	51	40	23	28	1	1	18	22	11
60	RATHDOWN, part of,	34,503	12,481	67	276	182	135	143	3	3	89	93	96
61	RATHDRUM, ..	227,468	25,589	122	631	432	304	327	5	9	220	212	199
62	SHILLELAGH, ..	63,074	8,946	35	108	143	55	83	1	–	65	78	26

II.—PROVINCE OF MUNSTER.—MARRIAGES, BIRTHS AND DEATHS, 1909.

SUPERINTENDENT REGISTRARS' DISTRICTS, by counties.

	14. Clare Co.											
63	BALLYVAGHAN,	71,858	3,920	13	74	54	35	39	–	–	31	23	20
64	CORROFIN, .	81,882	4,803	16	96	68	44	52	1	1	41	27	28
65	ENNIS, ..	112,752	16,772	82	411	301	196	215	5	5	160	145	119
66	ENNISTIMON, ..	93,818	18,088	39	324	238	165	160	4	5	117	121	86
67	KILLADYSERT, ..	83,704	6,165	46	189	127	94	95	1	1	61	66	62
68	KILRUSH, ..	137,437	28,734	93	537	389	277	260	8	14	190	179	158
69	LIMERICK, part of,	68,856	7,592	28	138	67	76	62	–	1	53	44	41
70	SCARRIFF,* ..	173,061	20,276	78	383	260	201	182	2	4	145	115	123

* See note (*) on pp. 6–7.

Pnnted image digitised by the University of Southampton Library Digitisation Unit

II.—PROVINCE OF MUNSTER.—MARRIAGES, BIRTHS AND DEATHS, 1909.

SUPERINTENDENT REGISTRARS' DISTRICTS, by counties.—*continued.*

Superintendent Registrars' Districts.	Area in Statute Acres.	Population, 1901.	Total. Marriages.	Total. Births.	Total. Deaths.	Births. Including Illegitimate Births. Males.	Births. Including Illegitimate Births. Females.	Births. Illegitimate Births. Males.	Births. Illegitimate Births. Females.	Deaths. Males.	Deaths. Females.	Excess of Births over Deaths.
15. Cork Co. and Co. Borough.												
No. 71 BANDON, ..	101,345	17,876	86	374	273	182	191	3	3	129	144	100
72 BANTRY, ..	100,654	13,467	56	305	154	139	169	2	2	74	80	151
73 CASTLETOWN, ..	73,145	11,178	36	266	127	145	121	1	1	56	71	139
74 CLONAKILTY, ..	80,465	19,168	74	379	294	169	260	2	5	148	146	84
75 CORK, ..	100,732	133,173	842	3,246	2,601	1,674	1,560	43	26	1,333	1,359	549
76 DUNMANWAY, ..	103,617	13,321	47	319	163	160	159	3	3	86	77	156
77 FERMOY, ..	148,360	22,732	108	526	326	276	250	4	2	161	159	206
78 KANTURK, ..	185,685	23,181	136	554	345	272	282	5	6	186	165	209
79 KILMALLOCK, part of,	19,184	4,121	26	104	60	55	50	2	–	23	37	54
80 KINSALE, ..	70,651	16,673	69	293	224	138	155	–	–	107	117	69
81 MACROOM, ..	179,138	22,998	102	475	281	253	222	1	2	132	149	194
82 MALLOW, ..	149,595	20,726	103	506	270	256	250	9	9	145	134	227
83 MIDDLETON, ..	109,268	21,243	99	389	310	193	190	3	9	109	144	79
84 MILLSTREET, ..	74,005	10,515	30	257	175	122	135	1	2	97	68	82
85 MITCHELSTOWN, part of,	48,406	8,656	57	203	145	98	105	4	3	78	67	58
86 SKIBBEREEN, ..	115,625	25,105	120	542	355	270	263	–	6	180	175	187
87 SKULL, ..	57,160	10,243	30	108	94	86	98	–	–	45	49	74
88 YOUGHAL, part of,	36,639	10,163	44	186	233	101	85	9	3	114	110	—47
16. Kerry Co.												
89 CAHERSIVEEN, ..	108,139	22,435	90	478	243	254	224	5	1	127	119	235
90 DINGLE, ..	126,450	18,274	81	539	100	247	262	–	2	84	115	310
91 KENMARE, ..	108,416	14,642	50	286	112	141	145	4	3	49	63	174
92 KILLARNEY, ..	251,480	37,000	219	870	653	444	426	7	9	281	272	317
93 LISTOWEL, part of,	165,504	31,301	151	747	495	377	370	12	7	247	238	262
94 TRALEE, ..	221,813	41,885	176	1,077	572	507	510	12	4	294	278	505
17. Limerick Co. and Co. Borough.												
95 CROOM, ..	83,324	16,806	43	241	196	126	115	4	4	95	103	43
96 KILMALLOCK, part of,	125,766	21,439	106	540	398	276	270	10	17	198	210	142
97 LIMERICK, part of,	100,252	59,422	303	1,600	1,085	752	748	31	31	546	539	415
98 LISTOWEL, part of,	24,672	4,301	8	122	73	72	56	1	1	41	32	49
99 MITCHELSTOWN, part of,	38,551	5,501	13	116	69	65	51	2	–	35	34	47
100 NEWCASTLE, ..	143,802	23,891	136	630	351	338	294	8	7	109	183	279
101 RATHKEALE, ..	101,987	14,091	56	282	231	150	132	9	3	121	110	51
102 TIPPERARY, part of,	35,659	9,756	25	179	97	98	91	–	–	53	44	82
18. Tipperary Co. N.R.												
103 BIRR, part of, ..	27,428	2,651	2	20	20	15	14	–	–	11	9	9
104 BORRISOKANE, ..	81,850	9,532	27	130	140	73	93	1	1	73	73	—10
105 NENAGH, ..	183,088	24,032	121	509	344	250	238	9	9	188	159	164
106 ROSCREA, part of,	57,540	8,017	42	161	131	80	72	3	2	91	70	90
107 THURLES, ..	142,543	34,283	130	452	342	231	221	8	6	192	150	110
19. Tipperary Co. S.R.												
108 CALLAN, part of,	41,853	5,042	10	104	75	58	49	2	–	40	38	29
109 CARRICK-ON-SUIR, part of	26,050	8,084	41	194	154	94	100	7	0	77	77	40
110 CASHEL, ..	159,137	20,182	88	450	390	234	219	5	3	175	165	120
111 CLOGHEEN, ..	117,422	15,621	70	318	205	179	143	9	7	88	107	113
112 CLONMEL, part of,	47,235	15,049	81	331	259	174	157	2	15	132	127	72
113 TIPPERARY, part of,	144,328	26,179	105	574	392	268	309	12	14	203	189	182
114 URLINGFORD, part of,	24,044	2,700	9	64	97	34	30	–	1	25	32	7

Printed image digitised by the University of Southampton Library Digitisation Unit

II.—PROVINCE OF MUNSTER.—MARRIAGES, BIRTHS AND DEATHS, 1909

SUPERINTENDENT REGISTRARS' DISTRICTS, by counties.—*continued.*

SUPERINTENDENT REGISTRARS' DISTRICTS.	Area in Statute Acres.	Population, 1901.	TOTAL. Marriages.	TOTAL. Births.	TOTAL. Deaths.	Births Including Illegitimate Births. Males.	Births Including Illegitimate Births. Females.	Illegitimate Births. Males.	Illegitimate Births. Females.	Deaths. Males.	Deaths. Females.	Excess of Births over Deaths.
20. Waterford Co. and Co. Borough.												
No. 115 CARRICK-ON-SUIR, part of.	54,453	5,213	19	108	72	60	48	2	2	33	39	30
116 CLONMEL, part of,	40,473	3,080	8	58	56	28	30	–	–	17	39	2
117 DUNGARVAN, .	94,044	14,969	59	332	275	168	164	5	9	138	137	57
118 KILMACTHOMAS,	94,479	7,109	27	154	122	100	84	2	6	68	54	62
119 LISMORE, ..	97,049	13,273	77	274	224	142	132	3	4	130	94	50
120 WATERFORD, part of.	38,431	38,238	222	941	755	468	473	9	24	344	411	186
121 YOUGHAL, part of,	93,986	4,719	24	84	63	51	32	2	1	22	41	20

III.—PROVINCE OF ULSTER.—MARRIAGES, BIRTHS AND DEATHS, 1909.

SUPERINTENDENT REGISTRARS' DISTRICTS, by counties.

21. Antrim Co.												
122 ANTRIM, ..	117,127	29,472	109	717	657	378	339	21	17	278	279	199
123 BALLYCASTLE, ..	102,107	12,686	51	267	206	136	131	8	0	89	117	61
124 BALLYMENA, ..	161,192	52,082	242	1,170	828	619	551	37	38	410	418	342
125 BALLYMONEY, ..	121,132	28,279	154	639	449	357	282	20	17	211	238	190
126 BELFAST, part of,	22,087	11,041	95	282	306	147	135	5	5	169	137	—24
127 LARNE, ...	117,801	33,020	102	954	505	422	442	18	18	232	273	349
128 LISBURN, part of,	47,706	25,200	134	661	516	341	320	14	14	248	268	145
129 LURGAN, part of,	12,317	3,244	12	66	51	34	32	2	3	24	27	15
22. Armagh Co.												
130 ARMAGH, ..	146,578	46,850	193	918	800	484	434	17	15	420	470	28
131 BANBRIDGE, part of	18,012	8,248	22	126	119	94	62	4	3	49	70	7
132 CASTLEBLAYNEY, part of	85,795	10,297	49	214	159	114	100	–	1	85	74	55
133 LURGAN, part of,	40,393	39,492	263	1,010	746	510	494	22	24	369	380	266
134 NEWRY, part of,	71,971	22,589	101	430	454	220	210	14	2	211	243	—19
23. Belfast Co. Borough.												
135 BELFAST, part of,	14,719	949,180	2,743	10,930	7,017	5,554	5,382	205	190	3,318	3,699	3,010
24. Cavan Co.												
136 BAILIEBOROUGH,	71,952	15,510	91	299	287	147	149	0	5	134	153	0
137 BAWNBOY, part of,	91,909	8,573	53	192	122	99	93	–	1	66	66	70
138 CAVAN, ..	161,074	99,668	135	706	577	354	302	4	1	301	276	129
139 COOTEHILL, part of.	99,382	15,494	73	240	267	123	117	2	3	144	123	—27
140 ENNISKILLEN, part of.	40,607	5,524	9	87	33	41	46	–	–	33	22	32
141 GEANARD, part of,	20,281	4,896	27	38	70	47	41	–	–	49	30	19
142 OLDCASTLE, part of,	41,921	9,009	31	189	138	106	83	2	3	73	65	51
25. Donegal Co.												
143 BALLYSHANNON, part of.	41,507	9,195	49	210	162	114	96	1	4	79	83	48
144 DONEGAL, ..	180,411	20,480	105	424	306	220	198	1	–	131	176	118
145 DUNFANAGHY, ..	125,978	15,781	85	395	175	209	186	4	2	90	85	220
146 GLENTIES, ..	257,474	33,191	146	750	472	390	360	–	2	208	264	278
147 INISHOWEN, ..	199,418	28,943	103	642	458	395	307	9	3	220	238	184
148 LETTERKENNY,	101,245	13,080	60	301	219	125	199	1	4	110	106	45
149 LONDONDERRY, part of.	38,948	8,999	28	193	125	92	101	4	9	57	53	38
150 MILLFORD, ..	111,994	20,259	75	410	274	220	190	4	4	132	141	142
151 STRABANE, part of,	53,109	10,499	47	272	176	126	149	7	–	91	85	99
152 STRANORLAR, ..	121,151	19,707	59	252	210	141	111	2	9	105	105	42

Printed image digitised by the University of Southampton Library Digitisation Unit

III.—PROVINCE OF ULSTER.—MARRIAGES, BIRTHS AND DEATHS, 1909.

SUPERINTENDENT REGISTRARS' DISTRICTS, by counties.—*continued.*

No.	Superintendent Registrars' Districts.	Area in Statute Acres.	Population, 1901.	Total. Marriages.	Total. Births.	Total. Deaths.	Births. Including Illegitimate Births. Males.	Births. Including Illegitimate Births. Females.	Births. Illegitimate Births. Males.	Births. Illegitimate Births. Females.	Deaths. Males.	Deaths. Females.	Excess of Births over Deaths.
	26. Down Co.												
153	BANBRIDGE, part of,	107,138	36,206	164	782	597	365	367	16	17	275	322	185
154	BELFAST, part of,	12,603	8,045	66	192	106	104	88	2	3	56	50	86
155	DOWNPATRICK,	147,444	32,860	100	602	392	462	440	16	16	606	363	210
156	KILKEEL, ..	81,834	19,131	80	360	270	177	182	4	1	134	136	66
157	LISBURN, part of, ..	71,335	21,203	107	384	335	196	188	5	11	146	189	46
158	LURGAN, part of, ..	27,203	11,022	68	225	164	118	107	2	1	76	86	61
159	NEWRY, part of, ..	66,000	29,408	159	675	445	360	308	8	4	214	231	236
160	NEWTOWNARDS,	93,885	41,020	220	1,116	760	541	575	33	31	635	425	356
	27. Fermanagh Co.												
161	BALLYSHANNON, part of	56,306	6,187	21	96	81	53	43	2	–	41	40	15
162	CLONES, part of, ..	45,704	7,820	21	165	114	71	84	2	–	59	55	41
163	ENNISKILLEN, part of,	157,108	25,616	107	531	383	266	265	8	11	194	189	148
164	IRVINESTOWN, part of	57,746	9,760	43	215	139	105	110	8	4	69	70	76
165	LISNASKEA, ..	98,708	16,047	65	345	282	169	176	10	5	137	145	63
	28. Londonderry Co. and Co. Borough.												
166	COLERAINE, ..	118,786	29,917	168	701	470	361	350	20	21	223	247	231
167	LIMAVADY, ..	152,711	20,623	75	461	406	231	230	15	20	203	206	52
168	LONDONDERRY, part of.	85,172	54,672	371	1,382	968	712	670	28	22	466	527	389
169	MAGHERAFELT,	150,710	38,002	160	731	676	379	352	15	18	344	332	55
	29. Monaghan Co.												
170	CARRICKMACROSS,	65,651	15,544	60	316	257	156	157	2	1	128	129	60
171	CASTLEBLAYNEY, part of,	63,761	16,318	87	346	336	177	160	1	5	177	156	10
172	CLONES, part of, ..	27,686	8,028	47	159	138	68	61	3	1	72	66	21
173	COOTEHILL, part of,	36,462	6,420	14	111	85	61	60	–	1	43	42	26
174	MONAGHAN ..	135,152	28,301	130	504	461	232	272	2	6	231	230	13
	30. Tyrone Co.												
175	CASTLEDERG, ..	61,760	11,780	62	220	146	86	131	2	6	75	74	71
176	CLOGHER, ..	80,284	14,310	50	296	231	164	136	3	3	112	116	68
177	COOKSTOWN, ..	66,720	23,015	131	505	453	277	228	15	5	220	236	62
178	DUNGANNON, ..	110,217	32,563	142	626	563	325	304	10	16	274	289	94
179	IRVINESTOWN, part of	84,131	4,336	16	98	65	86	26	2	–	26	66	3
180	OMAGH, ...	229,813	38,553	208	756	748	360	362	16	18	388	360	4
181	STRABANE, part of,	136,092	25,606	126	606	348	310	296	17	18	163	185	261

Pnnted image digitised by the University of Southampton Library Digitisation Unit

IV.—PROVINCE OF CONNAUGHT.—MARRIAGES, BIRTHS AND DEATHS, 1909.

SUPERINTENDENT REGISTRARS' DISTRICTS, by counties.

No.	SUPERINTENDENT REGISTRARS DISTRICTS.	AREA in Statute Acres.	Population, 1901.	TOTAL. MARRIAGES.	TOTAL. BIRTHS.	TOTAL. DEATHS.	BIRTHS. Including Illegitimate Births. Males.	BIRTHS. Including Illegitimate Births. Females.	BIRTHS. Illegitimate Births. Males.	BIRTHS. Illegitimate Births. Females.	DEATHS. Males.	DEATHS. Females.	Excess of Births over Deaths.
	31. Galway Co.												
192	BALLINASLOE, part of,	125,670	16,599	70	257	303	141	116	5	2	177	126	—46
193	GLIFDEN, ..	193,782	16,768	51	367	218	182	163	–	2	111	107	146
194	GALWAY, ..	199,593	36,466	166	988	605	456	432	6	3	296	306	286
195	GLENNAMADDY,	100,271	16,677	54	296	220	150	143	2	–	117	103	73
196	GORT, ...	106,326	12,286	44	240	154	121	116	6	–	79	76	86
197	LOUGHREA, ..	198,927	20,126	97	396	251	205	181	2	3	136	116	135
198	MOUNT BELLEW,	102,404	16,010	69	297	195	160	137	1	2	105	90	102
199	OUGHTERARD, ..	178,606	17,792	35	382	186	204	178	–	1	83	103	196
200	PORTUMNA, ..	77,254	9,054	40	188	122	101	87	–	1	66	63	66
201	TUAM, ..	181,204	30,624	121	646	462	326	323	3	6	234	228	187
	32. Leitrim Co.												
192	BALLYSHANNON, part of	32,425	6,226	20	97	76	46	61	1	–	34	42	21
193	BAWNBOY, part of,	42,768	8,897	27	177	126	97	80	–	–	71	55	61
194	CARRICK-ON-SHANNON, part of	63,494	19,039	56	220	123	116	106	–	–	69	64	97
195	MANORHAMILTON,	144,857	22,354	76	491	313	258	223	1	1	144	169	149
196	MOHILL, ..	98,966	19,864	83	333	317	202	181	–	1	166	151	66
	33. Mayo Co.												
197	BALLINA, ..	150,428	24,669	86	670	387	294	276	5	–	180	207	183
198	BALLINROBE, ..	147,144	21,238	70	466	270	246	224	2	–	137	163	199
199	BELMULLET, ..	179,246	13,845	27	681	176	174	187	2	2	85	81	185
200	CASTLEBAR, ..	141,193	26,522	97	596	383	310	288	–	–	163	190	213
201	CLAREMORRIS, ..	110,790	28,820	106	646	305	274	275	2	3	162	203	184
202	KILLALA, ..	105,180	8,254	24	166	79	90	66	–	–	90	40	77
203	SWINEFORD, ..	131,560	44,162	113	1,063	652	520	634	1	1	320	328	411
204	WESTPORT, ..	347,816	34,672	141	843	462	416	427	2	6	251	211	391
	34. Roscommon Co.												
205	ATHLONE, part of,	82,711	10,701	41	179	96	93	76	1	–	47	51	80
206	BALLINASLOE, part of,	35,059	9,681	6	89	46	23	96	–	–	24	22	17
207	BOYLE, part of, ..	84,669	16,868	84	325	287	163	156	1	1	166	162	38
208	CARRICK-ON-SHANNON, part of.	37,618	6,241	30	110	94	62	48	–	–	49	46	16
209	CASTLEREAGH, ..	165,689	93,576	190	603	479	363	328	2	1	244	234	215
210	ROSCOMMON, ..	114,840	15,164	71	286	218	147	139	–	–	126	63	68
211	STROKESTOWN,	90,326	16,660	70	231	270	122	109	2	1	134	136	—39
	35. Sligo Co.												
212	BOYLE, part of, ..	75,525	13,757	35	262	195	134	128	–	–	93	102	67
213	DROMORE WEST,	37,063	19,094	66	206	200	132	198	–	–	106	95	68
214	SLIGO, ...	143,908	98,088	171	761	667	399	362	4	5	287	280	194
215	TOBERCURRY, ..	125,809	19,204	99	391	270	197	194	–	2	123	147	121

Pnnted image digitised by the University of Southampton Library Digitisation Unit

MARRIAGES, BIRTHS, AND DEATHS REGISTERED IN THE YEAR 1909.

SUPERINTENDENT REGISTRARS' DISTRICTS OR POOR LAW UNIONS, ARRANGED ALPHABETICALLY.

Number or Numbers of Union in preceding Abstract.	Superintendent Registrars Districts or Poor Law Unions.	Area in Statute Acres.	Population, 1901.	Total. Marriages.	Total. Births.	Total. Deaths.	Births. Including Illegitimate Births. Males.	Births. Including Illegitimate Births. Females.	Births. Illegitimate Births. Males.	Births. Illegitimate Births. Females.	Deaths. Males.	Deaths. Females.	Excess of Births over Deaths.
43	Abbeyleix, ..	127,042	17,050	73	337	272	169	168	6	4	134	138	65
122	Antrim, ..	117,127	29,472	105	717	557	378	330	21	17	278	279	160
32, 35	Ardee, ..	96,218	14,626	66	290	239	161	123	1	3	118	121	51
130	Armagh, ..	140,979	46,856	199	918	890	484	434	17	15	420	470	28
43, 205	Athlone, ..	151,026	27,284	123	557	333	297	260	7	3	161	172	224
11, 44	Athy, ..	101,161	22,199	106	497	391	267	230	11	7	194	197	106
136	Ballieborough,	71,052	15,510	61	296	287	147	140	6	6	134	153	9
197	Ballina,	150,428	24,653	66	570	337	294	270	5	–	180	207	133
132, 206	Ballinasloe,	160,629	16,279	75	320	346	169	151	5	2	201	148	—26
108	Ballinrobe, .	147,144	21,236	76	466	270	245	224	2	–	137	133	199
123	Ballycastle, .	102,107	12,686	51	267	206	136	131	8	6	89	117	61
29, 49	Ballymahon, .	100,142	12,907	44	222	215	103	119	1	2	109	107	7
124	Ballymena, ..	161,162	59,082	242	1,170	828	619	551	37	39	410	418	342
125	Ballymoney, ..	121,182	28,276	154	639	449	357	282	20	17	211	238	190
142, 161, 162	Ballyshannon,	132,389	20,601	87	403	319	213	190	4	4	154	165	84
63	Ballyvaghan,	71,658	8,620	16	74	54	36	39	–	–	31	23	20
4	Balrothery,	84,072	18,149	80	355	412	194	161	–	6	200	212	—57
1, 12, 98	Baltinglass, ..	164,352	16,191	66	317	218	177	140	4	3	109	109	99
131, 153	Banbridge, ..	125,150	42,404	186	908	716	456	449	16	20	324	392	192
71	Bandon, ..	101,345	17,378	86	373	273	182	161	6	3	129	144	100
72	Bantry, ..	106,854	13,457	50	305	154	136	169	2	2	74	80	151
137, 163	Bawnboy, ..	104,696	18,460	80	369	248	186	183	–	1	127	121	121
126, 135, 154	Belfast, ..	46,406	386,266	2,904	11,410	7,429	8,805	8,605	212	186	3,543	3,886	3,981
196	Belmullet, ..	176,246	13,845	27	361	176	174	187	8	2	85	91	185
24, 103	Birr, ..	220,672	25,332	101	435	348	216	216	4	1	189	159	87
104	Borrisokane, ..	81,850	8,532	27	136	146	73	63	1	1	73	73	—10
207, 212	Boyle, ..	160,180	30,625	136	587	482	308	284	1	1	228	254	105
66	Cahersiveen, ..	108,180	22,435	60	478	243	254	224	9	1	127	116	235
16, 108	Callan, ..	104,011	13,805	80	296	244	165	138	5	3	124	120	52
2, 45	Carlow, ..	166,942	34,436	160	690	606	357	323	21	15	316	290	74
170	Carrickmacross,	65,651	18,944	69	310	257	159	157	2	1	128	129	56
104, 208	Carrick-on-Shan.	101,002	16,280	96	330	217	177	153	–	–	108	109	113
17, 109, 110	Carrick-on-Suir,	112,638	17,766	76	385	304	202	183	6	9	194	150	81
110	Cashel, ..	156,167	20,182	88	450	330	234	216	5	3	175	155	120
200	Castlebar, ..	141,198	26,522	87	966	383	310	286	–	–	193	190	213
182,171	Castleblayney,	66,326	28,815	136	560	405	291	269	1	6	202	233	65
18	Castlecomer, ..	97,820	10,114	36	226	189	121	105	2	4	101	88	37
176	Castlederg, ..	61,786	11,780	62	220	146	66	121	2	6	76	74	71
209	Castlereagh, ..	108,663	33,376	150	663	478	305	328	2	1	244	234	215
73	Castletown, ..	73,445	11,178	36	266	127	145	121	1	1	56	71	136
198	Cavan, ..	161,074	36,983	135	706	577	354	352	4	1	301	276	129
9, 13	Celbridge, ..	76,634	14,235	53	274	222	132	142	3	6	110	112	52
201	Claremorris, ..	110,790	25,820	106	649	365	274	276	2	3	162	203	184
183	Clifden, ..	168,782	18,768	61	367	218	182	196	–	2	111	107	149
111	Clogheen, ..	117,422	18,321	79	318	206	179	143	9	7	98	107	113
176	Clogher, ..	86,284	14,316	69	300	231	164	165	3	3	112	110	68
74	Clonakilty, ..	80,465	16,168	74	378	264	169	209	2	9	146	146	84
162, 172	Clones, ..	78,604	16,848	68	314	252	166	145	9	1	131	121	62
112, 116	Clonmel, ..	87,708	18,726	89	369	315	202	187	2	15	149	166	74
166	Coleraine, ..	118,786	29,917	168	701	470	351	350	29	21	223	247	231
177	Cookstown, ..	96,720	29,613	181	806	493	277	228	15	6	220	233	82
139, 173	Cootehill, ..	108,844	21,854	87	351	352	174	177	2	4	187	165	—1
70	Cork, ..	169,732	133,173	842	3,240	2,691	1,674	1,566	43	36	1,333	1,336	540
94	Corrofin, ..	61,682	4,808	16	66	66	44	52	1	1	41	27	28

Pnnted image digitised by the University of Southampton Library Digitisation Unit

MARRIAGES, BIRTHS, AND DEATHS REGISTERED IN THE YEAR 1909.

SUPERINTENDENT REGISTRARS' DISTRICTS OR POOR LAW UNIONS, ARRANGED ALPHABETICALLY.—*continued.*

Number or Numbers of Union in preceding Abstract.	Superintendent Registrars' Districts or Poor Law Unions.	Area in Statute Acres.	Population, 1901.	Total.			Births.				Deaths		Excess of Births over Deaths.
				Marriages.	Births.	Deaths.	Including Illegitimate Births.		Illegitimate Births.				
							Males.	Females.	Males.	Females.	Males.	Females.	
68	Croom, ..	83,324	10,806	42	241	168	126	115	4	4	65	103	43
50	Delvin, ..	74,326	8,477	37	124	110	67	57	–	–	63	56	5
60	Dingle, .	126,456	18,274	81	509	196	247	262	–	2	84	115	310
144	Donegal, .	160,411	20,480	105	424	306	226	198	1	–	131	175	118
155	Downpatrick,	147,446	66,866	190	902	692	462	440	10	10	306	383	210
33, 36	Drogheda, ..	66,006	26,196	137	500	422	277	223	4	3	214	208	78
213	Dromore West,	67,006	13,034	56	268	200	132	130	–	–	105	93	68
6, 9	Dublin, North,	41,060	165,592	1,220	5,533	3,606	2,821	2,714	88	95	1,600	1,796	1,830
7, 10	Dublin, South,	46,860	214,074	1,038	5,962	5,074	3,052	2,910	60	64	2,465	2,570	886
34	Dundalk, .	64,414	34,726	148	762	545	421	371	10	5	254	201	247
145	Dunfanaghy, .	125,678	13,781	85	395	175	209	180	4	2	90	85	220
178	Dungannon, ..	110,217	62,568	142	620	562	325	304	10	16	274	280	66
117	Dungarvan, ..	64,044	14,066	56	332	276	168	164	5	6	138	137	57
76	Dunmanway, .	103,017	13,321	47	316	163	160	150	3	3	86	77	156
87	Dunshaughlin,	105,822	7,976	41	157	118	76	81	1	–	58	60	39
14, 28, 38	Edenderry, ..	172,410	14,033	48	313	247	174	139	2	3	126	118	66
65	Ennis, ..	112,752	16,772	82	411	301	196	210	5	5	150	145	110
54	Enniscorthy, ..	193,251	31,256	153	651	572	336	315	6	15	301	271	76
149, 163	Enniskillen, .	167,615	31,140	115	618	438	307	311	8	11	227	211	180
66	Ennistimon, .	60,610	18,069	39	324	238	165	153	4	5	117	121	86
77	Fermoy, ..	148,360	22,732	108	526	320	276	250	4	8	161	150	206
184	Galway, .	168,536	36,465	136	888	605	456	432	5	3	266	309	283
186	Glennamaddy,	100,271	16,577	54	293	220	150	143	2	–	117	103	73
146	Glenties, ..	257,474	33,161	145	750	472	390	360	–	2	208	264	278
56	Gorey, ..	130,031	10,463	84	312	274	175	137	2	4	153	121	38
186	Gort, ..	106,626	12,286	44	240	154	121	116	5	–	78	76	86
80, 51, 141	Granard, ..	134,708	23,488	104	444	358	228	216	1	7	162	166	86
147	Inishowen, ..	156,418	28,043	103	642	458	335	307	6	3	220	238	184
164, 179	Irvinestown, ..	81,680	14,095	56	283	204	144	139	10	4	98	106	79
78	Kanturk, ..	185,685	23,181	136	554	345	272	282	5	6	180	165	209
36	Kells, ..	103,426	13,766	68	271	227	127	144	–	5	120	107	44
61	Kenmare, ..	196,416	14,642	56	280	112	141	145	4	3	40	83	174
156	Kilkeel, ..	81,834	19,131	80	303	270	177	162	4	1	134	136	66
16	Kilkenny, ..	110,044	23,708	100	546	417	265	284	10	13	217	200	132
67	Killadysert, ..	63,704	6,165	45	186	127	94	95	1	1	61	66	62
202	Killala, ..	105,180	8,254	24	156	76	90	66	–	–	36	40	77
62	Killarney, .	251,430	67,036	216	870	553	444	426	7	8	261	272	317
118	Kilmacthomas,	34,478	7,109	27	184	122	100	84	2	8	68	54	62
76, 66	Kilmallock, ..	145,150	25,551	132	654	458	625	326	21	17	211	247	196
68	Kilrush, ..	137,467	28,764	62	537	366	277	260	8	14	160	176	168
80	Kinsale, ..	76,651	16,678	56	263	224	138	155	–	–	107	117	39
127	Larne, ..	117,801	66,026	162	884	505	422	432	18	18	882	273	348
165	Letterkenny, ..	101,245	13,080	50	261	216	125	136	1	8	110	106	45
167	Limavady, ..	152,711	20,623	75	461	400	231	230	15	20	203	206	52
66, 67	Limerick, ..	177,611	66,014	421	1,638	1,182	828	810	31	32	590	583	456
125, 157	Lisburn, ..	118,041	46,463	241	1,045	851	537	508	16	25	364	457	194
116	Lismore, ..	67,048	13,272	77	274	224	142	132	3	4	130	94	50
163	Lisnaskea, ..	98,708	16,047	65	345	282	166	176	10	5	137	145	63
93, 68	Listowel, ..	160,176	35,685	156	869	558	440	420	16	8	288	270	311
146, 168	Londonderry,	144,120	66,505	666	1,575	1,118	804	771	32	25	526	565	457

Pnnted image digitised by the University of Southampton Library Digitisation Unit

MARRIAGES, BIRTHS, AND DEATHS REGISTERED IN THE YEAR 1909.

SUPERINTENDENT REGISTRARS' DISTRICTS OR POOR LAW UNIONS, ARRANGED ALPHABETICALLY.—*continued.*

Number or Numbers of Union in preceding Abstract.	Superintendent Registrars' Districts or Poor Law Unions	Area in Statute Acres.	Population, 1901.	Total. Marriages.	Total. Births.	Total. Deaths.	Births. Including Illegitimate Births. Males.	Births. Including Illegitimate Births. Females.	Births. Illegitimate Births. Males.	Births. Illegitimate Births. Females.	Deaths. Males.	Deaths. Females.	Excess of Births over Deaths.
31	Longford, ..	110,073	22,312	120	450	340	230	220	2	–	198	142	110
187	Loughrea, ..	198,027	20,126	87	989	251	205	184	2	3	135	116	139
129, 183, 158	Lurgan, ..	79,943	39,715	343	1,301	960	668	633	34	28	458	502	341
81	Macroom, ..	179,108	22,998	102	475	281	259	222	1	2	132	149	194
199	Magherafelt, ..	190,719	38,992	190	731	979	379	352	15	18	344	332	95
82	Mallow, ..	149,505	20,726	103	509	279	259	250	9	9	149	184	227
195	Manorhamilton,	144,857	22,394	70	491	313	238	223	1	1	144	169	148
83	Middleton, ..	109,289	21,243	89	389	310	193	199	3	9	166	144	79
190	Milford, ..	111,334	20,259	79	419	274	226	190	4	4	133	141	142
84	Millstreet, ..	74,905	10,915	30	257	175	122	135	1	2	97	88	82
85, 99	Mitchelstown,	89,997	14,107	70	319	214	193	159	9	2	119	101	105
198	Mohill, ..	92,959	19,894	83	383	317	202	181	–	1	199	151	66
174	Monaghan, ..	125,182	28,201	189	504	491	232	272	2	9	231	260	13
188	Mount Bellew,	102,404	15,019	99	297	195	190	187	1	2	105	90	102
89, 49	Mountmellick,	200,929	28,977	194	994	489	819	278	9	8	253	233	109
92	Mullingar, ..	208,901	27,047	87	549	538	273	271	7	8	277	261	8
19, 39	Naas, ..	216,188	34,042	149	996	522	471	427	9	19	283	239	376
40	Navan, ..	94,474	14,930	74	309	212	197	142	2	5	115	97	97
105	Nenagh, ..	183,088	24,932	121	508	344	250	238	8	9	188	156	164
100	Newcastle, ..	148,892	23,891	139	930	351	336	294	8	7	168	183	279
2, 20, 50	New Ross, ..	177,189	30,799	129	534	494	911	273	4	9	235	259	40
194, 199	Newry, ..	187,971	92,032	290	1,111	899	595	516	22	9	425	474	212
190	Newtownards,	93,885	41,920	220	1,119	790	941	575	33	31	339	425	356
41, 142	Oldcastle, ..	86,048	19,019	49	290	228	150	140	9	5	119	109	62
180	Omagh, ..	229,813	38,999	208	752	748	390	398	10	12	388	360	4
189	Oughterard, ..	173,909	17,782	39	382	186	204	178	–	1	82	103	196
190	Portumna, ..	77,264	9,054	40	188	122	101	87	–	1	59	63	66
8, 90	Rathdown, ..	91,498	97,742	299	1,181	849	919	992	13	11	994	454	353
91	Rathdrum, ..	227,488	26,639	122	631	432	304	397	5	9	220	212	199
101	Rathkeale, ..	101,687	14,931	95	282	231	150	132	9	8	121	110	51
210	Roscommon, ..	114,345	15,184	71	286	218	147	139	–	–	125	93	68
27, 47, 106	Roscrea, ..	149,380	17,739	70	939	248	183	159	4	2	134	124	91
70	Scariff,* ..	178,061	20,279	78	333	230	201	182	2	4	145	115	123
62	Shillelagh, ..	89,074	8,949	35	198	143	85	83	1	–	95	78	25
89	Skibbereen, ..	119,029	23,199	120	942	259	279	263	–	9	180	175	187
87	Skull, ..	97,199	10,243	29	168	94	80	88	–	–	45	49	74
214	Sligo, ..	143,809	38,088	171	761	597	399	362	4	5	287	280	164
191, 181	Strabane, ..	190,099	35,899	175	831	924	436	440	24	18	254	270	357
152	Stranorlar, ..	121,151	18,707	59	258	210	141	111	2	9	109	105	42
211	Strokestown,	90,939	19,580	70	231	270	122	109	2	1	134	189	—39
203	Swineford, ..	151,560	44,192	112	1,085	952	929	924	1	1	329	323	411
21	Thomastown,	107,977	13,288	93	342	203	140	102	4	2	108	101	99
107	Thurles, ..	142,949	24,338	130	496	346	231	221	8	9	192	150	110
102, 118	Tipperary, ..	179,987	31,332	190	793	489	399	387	12	14	256	233	264
219	Tobercurry, ..	129,809	13,204	93	301	270	197	194	–	2	123	147	121
94	Tralee, ..	221,812	41,285	179	1,077	973	997	910	12	4	294	278	505
48	Trim, ..	119,520	15,379	84	280	222	147	123	1	2	97	125	58
191	Tuam, ..	191,264	30,964	121	949	462	389	323	3	9	234	228	187
34, 98	Tullamore, ..	193,369	23,388	89	450	339	248	211	1	7	177	166	120
22, 114	Urlingford, ..	77,943	8,857	39	181	174	90	91	1	3	88	90	7
23, 120	Waterford, ..	184,717	48,091	261	1,122	911	569	557	11	24	439	479	211
204	Westport, ..	347,819	34,972	141	849	492	419	427	2	3	221	211	931
97	Wexford, ..	126,301	32,839	165	787	576	401	989	34	9	343	314	211
88, 121	Youghal, ..	70,984	14,881	98	299	299	152	117	5	4	133	160	—27

* See note (*) on pp. 6–7.

Pnnted image digitised by the University of Southampton Library Digitisation Unit

BIRTHS AND DEATHS Registered in the Year 1909—REGISTRARS' DISTRICTS arranged by COUNTIES and SUPERINTENDENT REGISTRARS' DISTRICTS.

REGISTRARS' DISTRICTS.	AREA in Statute Acres.	Population in 1901.	TOTAL. BIRTHS.	TOTAL. DEATHS.	BIRTHS. Including Illegitimate Births. Males.	BIRTHS. Including Illegitimate Births. Females.	BIRTHS. Illegitimate Births. Males.	BIRTHS. Illegitimate Births. Females.	DEATHS. Males.	DEATHS. Females.	Excess of Births over Deaths
I.—PROVINCE OF LEINSTER.											
Carlow Co.											
1. BALTINGLASS, S. R. DISTRICT, part of.											
No. 1 Rathvilly, ...	33,393	4,486	76	86	41	35	-	1	28	28	20
2. CARLOW, part of											
1 Bagenalstown, ...	16,855	3,238	65	30	33	30	-	1	32	27	3
2 Borris, ...	26,376	6,607	56	54	28	28	1	1	29	25	2
3 Carlow, No. 1, W.	19,867	8,821	229	208	121	168	17	9	116	92	21
4 Clonegall, ...	14,787	1,782	28	22	12	10	1	-	12	10	6
5 Fennagh and Myshall, ..	31,719	6,687	61	58	32	29	-	-	23	35	6
6 Leighlinbridge, ...	20,100	3,088	54	49	30	24	-	1	25	24	5
7 Tullow, ...	33,236	5,208	108	92	60	48	1	-	43	49	16
3. NEW ROSS, part of.											
1 St. Mullin's, ...	25,094	3,536	55	46	31	24	-	-	22	24	9
Dublin Co.											
4. BALROTHERY.											
1 Balbriggan, ...	18,253	4,296	93	58	46	47	-	2	27	31	35
2 Holmpatrick, W.	7,127	2,696	68	84	38	30	-	1	40	38	—16
3 Kilsallaghan, ...	25,026	2,093	31	25	18	13	-	-	7	18	6
4 Lusk, ...	12,059	3,115	63	44	36	27	-	-	19	25	*19
5 Malahide, ...	6,913	2,437	41	27	23	18	-	-	11	16	14
6 Swords, ...	14,694	3,307	59	174	33	20	-	-	90	84	—115
5. CELBRIDGE, part of.											
1 Lucan, ...	8,026	2,971	69	39	27	63	-	1	17	22	21
2 Rathcoole, ...	17,214	2,162	39	29	21	18	-	-	11	16	10
6. DUBLIN, NORTH, part of.											
1 Blanchardstown and Castleknock,	13,180	7,212	80	45	41	39	-	-	35	10	35
2 Clontarf and Howth, No. 1, part of.	1,772	718	16	17	10	6	-	-	7	10	—1
3 Clontarf and Howth, No. 2, ..	4,578	3,711	83	56	41	42	1	-	25	31	27
4 Coolock and Drumcondra, pt. of,	4,742	2,280	36	21	26	16	-	-	14	7	15
5 Finglas and Glasnevin, part of,	12,003	3,065	66	46	33	63	-	-	18	28	20
7. DUBLIN, SOUTH, part of.											
1 Clondalkin, ...	8,604	3,491	35	36	60	35	1	-	60	26	33
2 Crumlin, ...	2,606	3,834	113	31	68	49	-	-	28	23	67
3 Donnybrook, ...	1,954	26,186	564	509	275	289	-	-	226	286	55
4 Rathfarnham, ...	8,948	3,185	59	46	31	28	1	-	18	25	16
5 Rathmines, ...	1,714	32,602	607	724	306	301	1	2	316	406	—117
6 Tallaght, ...	21,408	2,773	55	35	22	33	-	-	13	10	20

NOTE.—The Registrars' Districts are subdivisions of the Unions or Superintendent Registrars' Districts, and are identical with the Dispensary Districts of the same names, except in a few instances. See note (*), pp. 4-5.

The letter *W.* denotes that the Registrar's District contains within its limits the Workhouse belonging to the Union or Superintendent Registrar's District.

Wherever the minus sign (—) is prefixed to the numbers given in the column headed "Excess of Births over Deaths," it denotes that the births, instead of exceeding the deaths, were, in fact, *less than the Deaths* to the extent stated.

Pnnted image digitised by the University of Southampton Library Digitisation Unit

BIRTHS AND DEATHS Registered in the Year 1909—REGISTRARS' DISTRICTS arranged by COUNTIES and SUPERINTENDENT REGISTRARS' DISTRICTS.—*continued.*

REGISTRARS' DISTRICTS	AREA in Statute Acres.	Population in 1901.	TOTAL BIRTHS.	TOTAL DEATHS.	BIRTHS. Including Illegitimate Births. Males.	BIRTHS. Including Illegitimate Births. Females.	BIRTHS. Illegitimate Births. Males.	BIRTHS. Illegitimate Births. Females.	DEATHS. Males.	DEATHS. Females.	Excess of Births over Deaths.
I.—PROVINCE OF LEINSTER.—*continued.*											
8. RATHDOWN, part of.											
No. 1 Blackrock and Stillorgan, No. 1,	959	8,217	110	106	63	53	–	–	38	67	10
2 „ „ No. 2,	3,092	4,311	78	48	38	40	–	–	26	22	30
3 Bray, No. 2, ...	4,614	1 701	34	28	19	15	–	1	14	14	6
4 Dundrum and Glencullen, No. 1,	4,564	4,597	112	45	62	50	–	1	17	28	67
5 „ No. 2,	7,250	1,675	50	24	22	28	1	–	14	10	26
6 Kilbuey, W., ...	5,047	7,108	146	156	67	70	9	5	84	72	—10
7 Kingstown, No. 1, ...	575	8,710	212	132	118	30	–	–	55	77	80
8 „ No. 2, ...	888	8,882	155	127	100	55	–	1	56	71	28
Dublin Co. Borough.											
9. DUBLIN, NORTH, part of.											
1 Clontarf and Howth, No. 1, part of.	868	4,650	81	55	28	52	–	–	26	23	26
2 Coolock and Drumcondra, part of,	1,192	0,825	250	171	138	112	1	–	83	88	79
3 Finglas and Glasnevin, part of,	853	8,273	154	88	85	69	–	–	40	48	66
4 North City, No. 1, East, ..	374	28,201	698	477	369	329	3	3	235	242	221
5 „ „ West ..	322	38,667	778	769	388	390	5	6	388	383	9
6 „ No. 2, ...	232	29,970	2,478	550	1,287	1,191	53	24	281	269	1,928
7 „ No. 3, W., ..	574	31,049	815	1,401	380	435	25	32	750	651	—586
10. DUBLIN, SOUTH, part of.											
1 New Kilmainham, ...	907	8,783	203	107	101	102	1	–	52	55	96
2 South City, No. 1, W., ..	926	37,877	1,066	1,688	526	540	32	41	850	808	—622
3 „ No. 2, ...	100	18,315	301	254	156	145	–	–	114	140	47
4 „ No. 3, ...	397	41,783	1,624	916	851	773	22	27	451	465	708
5 „ No 4, ...	700	35,242	1,270	691	655	615	32	24	361	330	579
Kildare Co.											
11. ATHY, part of.											
1 Athy, W., ...	30,503	6,186	143	168	80	63	8	5	96	73	—26
2 Castledermot, ...	24,607	2,559	68	42	34	34	–	–	16	26	26
3 Fontstown, ...	26,293	2,348	48	20	25	23	–	–	14	15	18
4 Monasterevin, ...	31,702	4,819	107	37	62	45	2	–	26	31	50
12. BALTINGLASS, part of.											
1 Baltinglass, No. 2, ...	17,163	2,030	48	26	28	20	1	–	10	16	22
13. CELBRIDGE, part of.											
1 Celbridge, W., ...	16,783	3,008	68	81	35	33	2	3	47	34	—13
2 Kilcock, ...	25,755	3,076	46	39	23	23	–	–	18	20	7
3 Maynooth, ...	11,149	3,008	61	34	20	35	–	2	16	18	27
14. EDENDERRY, part of.											
1 Carbury, ...	34,027	2,110	57	33	33	24	–	–	18	17	24
2 Johnstown, ...	18,272	1,457	32	23	21	11	–	–	9	14	9
3 Rathangan, No. 1, ...	18,130	1,676	26	14	12	14	1	–	5	8	12

Printed image digitised by the University of Southampton Library Digitisation Unit

BIRTHS AND DEATHS Registered in the Year 1909—REGISTRARS' DISTRICTS arranged by COUNTIES and SUPERINTENDENT REGISTRARS' DISTRICTS.—*continued.*

REGISTRARS' DISTRICTS.	Area in Statute Acres	Population in 1901.	TOTAL		BIRTHS.				DEATHS.		Excess of Births over Deaths.
			BIRTHS.	DEATHS.	Including Illegitimate Births.		Illegitimate Births.				
					Males.	Females.	Males.	Females.	Males.	Females.	
I.—PROVINCE OF LEINSTER—*con*											
No. 15. NAAS, part of.											
1 Ballymore Eustace, ...	0,245	1,299	20	18	12	8	–	–	9	9	2
2 Clane and Timahoe, North, ..	26,672	2,705	59	46	32	27	1	1	26	10	14
3 Kildullen, ...	27,591	4,200	82	46	40	42	2	2	27	21	34
4 Kildare, ...	19,894	3,663	137	60	76	61	–	1	32	28	77
5 Naas and Carragh, *W.*, ..	24,459	5,032	164	146	79	85	5	8	82	64	18
6 Newbridge, ...	16,212	9,082	280	94	155	125	–	2	60	34	186
7 Rathmore, ...	19,059	1,559	23	21	7	16	–		0	16	2
8 Robertstown and Kilmeage, ..	20,469	2,810	82	50	47	36	–	–	23	27	32
Kilkenny Co.											
16. CALLAN, part of.											
1 Callan, *W*, ...	31,839	4,616	119	116	66	56	2	3	56	60	3
2 Kilmagenny, ...	30,309	3,545	73	52	37	36	1	–	28	25	20
17. CARRICK-ON-SUIR, part of.											
1 Piltown, ...	32,120	4,466	83	78	48	35	–	–	44	34	3
18. CASTLECOMER.											
1 Ballyragget, ...	18,555	2,530	45	35	25	20	–	1	16	19	10
2 Castlecomer, *W*, ...	39,265	7,584	181	154	96	85	2	3	85	69	27
19. KILKENNY.											
1 Freshford, ...	18,362	2,272	52	27	25	33	1	1	16	14	31
2 Gowran, ...	28,388	3,121	67	43	29	38	–	1	18	25	24
3 Kilkenny, No 1, *W*. ..	14,433	7,129	104	216	100	34	6	11	118	98	—22
4 „ No, 2, ...	13,982	7,188	161	77	74	87	2	–	38	38	84
5 Tiscoffin, ...	22,782	2,247	40	37	23	23	1	–	23	14	9
6 Tullaroan, ...	18,897	1,651	23	17	14	9	–	–	6	11	6
20. NEW ROSS, part of.											
1 Dysartmoon, ...	28,355	3,716	69	48	37	32	–	–	21	27	21
21. THOMASTOWN.											
1 Graigue, ...	28,184	3,361	76	48	43	38	–	1	18	27	61
2 Inistioge, ...	25,186	2,883	66	36	21	15	1	–	21	18	—3
3 Knocktopher, ...	28,357	3,178	87	58	64	28	–	–	28	30	—1
4 Thomastown, *W*, ...	25,850	8,516	73	61	42	31	3	1	35	26	12
22. URLINGFORD, part of.											
1 Balleen, ...	22,486	1,958	35	67	20	15	–	–	16	21	—2
2 Urlingford, *W*.	30,513	3,886	82	60	36	46	1	2	43	37	2
23 WATERFORD, part of.											
1 Kilmeskevoge, ...	31,155	4,107	72	70	36	36	–	–	39	31	2
2 Uffid, ...	26,161	5,756	109	86	61	48	2	–	52	34	23

Pnnted image digitised by the University of Southampton Library Digitisation Unit

BIRTHS AND DEATHS Registered in the Year 1909—REGISTRARS' DISTRICTS arranged by COUNTIES and SUPERINTENDENT REGISTRARS' DISTRICTS.—*continued.*

REGISTRARS' DISTRICTS.	Area in Statute Acres.	Population in 1901	TOTAL. BIRTHS	TOTAL. DEATHS.	BIRTHS. Including Illegitimate Births. Males.	BIRTHS. Including Illegitimate Births. Females.	BIRTHS. Illegitimate Births. Males.	BIRTHS. Illegitimate Births. Females.	DEATHS. Males.	DEATHS. Females.	Excess of Births over Deaths.
I.—PROVINCE OF LEINSTER.—*con.*											
King's Co.											
No. 24. BIRR, part of											
1 Banagher, ...	40,136	6,067	81	01	47	34	1	-	31	30	20
2 Birr, *W*, ...	11,333	6,610	118	116	58	60	8	1	63	53	2
3 Ferbane.	62,637	6,056	110	09	48	62	–	-	40	29	41
4 Frankford, ...	28,372	2,437	43	37	17	26	-	–	13	13	6
5 Killyon, ...	17,102	1,449	22	18	16	3	–	–	11	7	4
6 Kinnitty.	33,364	1,862	32	27	18	14	–	–	14	16	5
25. EDENDERRY, part of.											
1 Edenderry, *W.*, ...	39,318	4,072	101	80	54	47	1	3	47	43	11
2 Rathangan, No. 2, ...	12,052	863	14	11	8	6	–	–	6	5	3
3 Rhode, ...	26,691	2,667	46	40	26	20	–	–	28	12	8
26. MOUNTMELLICK, part of.											
1 Clonygowan, No. 2, ..	24,548	2,797	52	41	29	23	1	1	18	22	11
27. ROSCREA, part of.											
1 Roscrea, No. 2, ...	16,212	1,694	26	15	12	14	–	–	7	8	11
2 Shinrone, ...	37,353	4,116	77	50	39	38	1	-	27	23	27
28. TULLAMORE, part of.											
1 Clara, ...	29,626	5,413	109	58	59	50	–	2	32	20	51
2 Killoughy, ...	42,300	4,364	56	38	31	25	–	–	18	20	18
3 Philipstown	66,832	3,405	55	45	32	23	–	–	23	22	10
4 Tullamore, *W.*, ...	32,088	7,789	194	158	102	82	1	5	85	74	35
Longford Co.											
29. BALLYMAHON, part of.											
1 Abbeyshrule, ...	30,733	3,885	60	53	26	34	–	–	25	28	7
2 Ballymahon, *W.*, ...	38,994	5,592	106	105	55	51	1	1	55	50	1
30. GRANARD, part of.											
1 Ballinalee.	22,148	3,871	75	55	32	36	–	–	30	25	20
2 Granard, *W.*, ...	26,853	5,246	88	112	46	43	1	5	67	45	—24
3 Scrabby, No. 2, ...	14,496	3,415	64	39	29	36	-	1	14	25	25
4 Street, No. 2, ...	14,409	2,350	42	17	20	22	-	–	8	9	25
31. LONGFORD.											
1 Drumlish, ...	35,842	8,664	167	120	103	82	–	–	75	51	61
2 Killashee, ...	38,928	4,263	60	53	36	34	-	–	33	20	16
3 Longford, *W.*, ...	34,303	8,379	194	101	90	104	2	-	90	71	33
Louth Co.											
32. ARDEE, part of.											
1 Ardee, *W.*, ...	27,938	5,062	111	83	71	40	1	3	47	52	12
2 Castlebellingham, ...	14,260	2,630	64	46	28	36	–	–	15	28	21
3 Collon, No. 1, ...	6,940	048	13	13	8	7	–	–	5	8	–
4 Dunleer, ...	16,771	2,918	45	60	27	18	–	–	24	15	6

Pnnted image digitised by the University of Southampton Library Digitisation Unit

BIRTHS AND DEATHS Registered in the Year 1909—REGISTRARS' DISTRICTS arranged by COUNTIES and SUPERINTENDENT REGISTRARS' DISTRICTS—*continued.*

No.	REGISTRARS' DISTRICTS.	AREA in Statute Acres.	Population in 1901.	TOTAL BIRTHS.	TOTAL DEATHS.	BIRTHS. Including Illegitimate Births. Males.	BIRTHS. Including Illegitimate Births. Females.	BIRTHS. Illegitimate Births. Males.	BIRTHS. Illegitimate Births. Females.	DEATHS. Males.	DEATHS. Females.	Excess of Births over Deaths
	I.—PROVINCE OF LEINSTER—*con.*											
	33. DROGHEDA, part of											
1	Drogheda, No. 1, ...	5,148	4,882	108	64	68	40	-	1	32	32	44
2	„ 2, ...	4,953	5,524	101	49	51	50	1	-	20	29	52
3	„ 3, *W.*, ..	12,539	5,362	112	152	61	51	1	4	70	73	—40
4	Termonfeckin, ...	13,223	3,748	66	57	41	25	1	2	31	26	9
	34. DUNDALK.											
1	Barronstown, ...	18,105	3,056	69	49	37	32	-	-	21	28	20
2	Carlingford, ...	10,925	5,892	118	89	65	53	-	2	35	54	29
3	Dromiskin, ...	21,186	4,210	84	73	41	43	-	-	42	31	11
4	Dundalk, *W.*, ...	17,260	17,688	462	292	246	216	9	3	140	152	170
5	Ravensdale, ...	17,929	3,283	59	42	32	27	1	-	16	26	17
	Meath Co.											
	35. ARDEE, part of.											
1	Collon, No. 2, ...	6,498	656	12	11	8	4	-	-	7	4	1
2	Drumconora, ...	23,811	2,392	45	34	21	24	-	-	20	14	11
	36. DROGHEDA, part of.											
1	Duleek, ...	20,704	2,993	43	41	23	20	1	1	20	21	2
2	St. Mary's, ...	15,060	2,070	38	22	19	19	-	-	14	8	16
3	Stamullen, ...	21,444	2,280	32	37	14	18	-	-	18	19	—5
	37. DUNSHAUGHLIN.											
1	Dunboyne, ...	33,850	2,099	51	37	27	24	-		10	21	14
2	Killeen, ...	29,984	2,463	44	25	19	25	-	.	14	11	18
3	Ratoath, *W.*, ...	36,933	2,817	62	56	30	32	1	–	28	28	6
	38. EDENDERRY, part of.											
1	Ballyboggan, ...	21,914	2,088	37	30	20	17	-	–	16	18	1
	39. KELLS.											
1	Kells, *W.*, ...	27,067	4,914	115	98	57	58	–	4	55	43	17
2	Kilskeer, ...	25,940	2,711	54	39	24	30	-	-	21	18	15
3	Moynalty, ...	20,138	2,945	42	39	12	30	-	-	22	17	3
4	Nobber, ...	30,281	3,198	60	51	34	26	-	1	22	29	9
	40. NAVAN.											
1	Castletown, ...	28,802	3,052	61	85	34	27	–	1	14	21	25
2	Navan, *W.*, ...	37,102	8,733	187	144	101	80	2	8	88	56	43
3	Painestown, ...	27,570	2,759	61	33	32	29	-	1	13	20	28
	41. OLDCASTLE, part of.											
1	Crossakeel, ...	19,371	1,636	20	21	8	12	–	-	10	11	—1
2	Oldcastle, *W.*, ...	24,751	3,772	81	68	36	45	1	2	36	33	12

Printed image digitised by the University of Southampton Library Digitisation Unit

BIRTHS AND DEATHS Registered in the Year 1909—REGISTRARS' DISTRICTS arranged by COUNTIES and SUPERINTENDENT REGISTRARS' DISTRICTS.—*continued.*

REGISTRARS' DISTRICTS.	Area in Statute Acres.	Population in 1901.	TOTAL. BIRTHS.	TOTAL. DEATHS.	BIRTHS. Including Illegitimate Births. Males.	BIRTHS. Including Illegitimate Births. Females.	BIRTHS. Illegitimate Births. Males.	BIRTHS. Illegitimate Births. Females.	DEATHS. Males.	DEATHS. Females.	Excess of Births over Deaths.
I.—PROVINCE OF LEINSTER.—*con*											
No. 42. TRIM.											
1 Athboy, ...	37,045	4,538	89	62	46	43	–	–	28	34	27
2 Innfield, ...	25,185	2,583	44	33	25	18	–	–	13	20	11
3 Summerhill, ...	30,711	2,809	50	48	28	28	–	1	18	30	8
4 Trim, *W.*, ...	26,572	3,943	91	79	48	43	1	1	38	41	12
Queen's Co.											
43. ABBEYLEIX.											
1 Abbeyleix, *W.*, ...	18,885	3,593	78	89	38	40	3	2	51	38	—11
2 Ballinakill, ...	25,601	2,668	45	23	22	23	–	–	8	15	22
3 Ballyroan, ...	20,006	2,413	43	37	27	16	1	–	15	22	6
4 Castletown, ...	18,646	2,290	41	24	21	20	–	1	9	15	17
5 Durrow, ...	24,028	3,134	72	64	38	39	1	–	35	29	8
6 Rathdowney, ..	19,877	2,892	58	35	28	30	1	1	16	19	23
44. ATHY, part of.											
1 Ballylynan, ...	21,756	2,566	66	37	31	35	–	–	18	19	29
2 Stradbally, ...	26,264	3,394	65	57	35	30	1	2	24	33	8
45. CARLOW, part of.											
1 Ballickmoyler and Newtown,	29,671	3,861	60	59	27	33	1	3	33	26	1
2 Carlow, No 2, ...	7,334	851	19	5	12	7	–	–	3	2	14
46. MOUNTMELLICK, part of.											
1 Clonaslee, ...	38,338	3,000	43	42	23	20	–	–	18	24	1
2 Clonygowan, No. 1, ..	2,859	1,302	26	13	13	13	–	–	7	6	13
3 Coolrain, ...	25,965	1,467	28	23	20	8	–	–	10	13	5
4 Emo, ...	30,725	3,797	59	40	30	29	–	–	19	21	19
5 Maryborough, ...	23,755	6,106	168	135	78	90	1	–	66	68	33
6 Mountmellick, *W.*	27,461	5,228	121	129	69	52	3	6	73	56	—8
7 Mountrath, ...	25,986	4,389	97	63	54	43	1	1	41	22	34
47. ROSCREA, part of.											
1 Borris-in-Ossory, ...	36,575	3,812	75	52	43	32	–	–	29	23	23
Westmeath Co.											
48. ATHLONE, part of.											
1 Athlone, No. 1, *W.*, ..	10,980	7,904	216	141	120	99	5	3	72	69	78
2 Glassan, ...	24,675	3,660	61	33	32	29	1	–	19	14	28
3 Moate, ...	32,649	4,959	99	61	46	53	–	–	23	38	38
49. BALLYMAHON, part of.											
1 Ballymore, ...	30,409	3,428	56	57	22	34	–	1	29	28	—1
50. DELVIN.											
1 Castlepollard, ...	23,522	3,360	50	53	31	19	–	–	26	27	—3
2 Clonmellon, ...	23,133	2,574	35	31	16	16	–	–	22	9	4
3 Delvin, *W.*, ...	27,673	2,543	39	35	20	16	–	–	16	20	4

Pnnted image digitised by the University of Southampton Library Digitisation Unit

BIRTHS AND DEATHS Registered in the Year 1909—REGISTRARS' DISTRICTS arranged by COUNTIES and SUPERINTENDENT REGISTRARS' DISTRICTS.—*continued.*

REGISTRARS' DISTRICTS.	Area in Statute Acres.	Population in 1901.	TOTAL.		BIRTHS.				DEATHS.		Excess of Births over Deaths.
					Including Illegitimate Births.		Illegitimate Births.				
			BIRTHS.	DEATHS.	Males.	Females.	Males.	Females.	Males.	Females.	
I.—PROVINCE OF LEINSTER.—*con.*											
No. 51. GRANARD, part of.											
1 Coole, ...	11,517	1,152	26	15	14	0	–	–	8	7	8
2 Finnea, No. 1, ...	8,888	1,031	24	25	12	12	–	–	13	12	—1
3 Street, No. 1, ...	15,058	1,518	40	25	22	18	–	1	12	13	15
52. MULLINGAR.											
1 Ballynacarrigy, ...	64,502	3,608	54	50	28	26	–	–	24	20	4
2 Castletown Geoghegan, ..	35,223	3,417	61	43	25	36	–	1	21	22	18
3 Killucan, ...	25,977	3,302	72	57	39	63	–	–	20	28	15
4 Milltown, ...	27,492	2,374	43	41	24	19	–	–	21	20	2
5 Mullingar, *W.*, ...	61,791	8,504	204	261	93	111	6	6	164	127	—57
6 Multyfarnham, ...	22,374	2,383	42	27	27	15	1	1	16	11	15
7 Tyrrellspass, ...	81,162	3,479	70	53	39	31	–	–	32	27	11
53 TULLAMORE, part of.											
1 Kilbeggan, ...	16,550	2,411	45	38	24	21	–	–	18	20	6
Wexford Co.											
54. ENNISCORTHY.											
1 Clonroche, ...	35,282	4,377	112	61	63	49	–	–	39	22	51
2 Enniscorthy, *W.*, ...	35,783	10,781	238	247	112	126	4	12	121	126	—9
3 Ferns, ...	23,663	2,984	65	48	40	25	1	1	24	25	16
4 Killann, ...	34,378	3,653	69	69	35	34	2	1	41	26	–
5 Newtownbarry, ...	27,663	4,047	76	51	37	39	1	1	24	27	25
6 Oulart, ...	36,482	5,437	91	95	49	42	1	–	52	43	—4
55. GOREY.											
1 Camolin, ...	33,371	3,455	60	44	34	26	1	–	20	24	16
2 Coolgreany, ...	36,009	2,862	55	38	34	21	–	–	16	21	16
3 Gorey, *W.*, ...	31,578	6,015	136	147	70	66	–	3	91	58	—11
4 Killenagh and Wells, ..	35,073	4,131	61	44	37	24	1	1	24	20	17
56. NEW ROSS, part of.											
1 Carrickbyrne, ...	36,092	4,457	76	57	44	32	2	–	29	28	19
2 Fethard, No. 1, ...	18,226	3,384	46	43	24	24	–	–	13	60	5
3 „ 2, ...	16,165	3,249	76	51	40	36	–	–	21	30	25
4 New Ross, *W.*, ...	4,523	6,550	168	166	88	80	2	9	84	82	2
5 Old Ross, ...	31,546	3,863	68	49	35	34	–	–	28	20	20
6 Templeludigan, ...	17,218	2,034	23	34	12	11	–	–	16	18	—11
57. WEXFORD.											
1 Bannow, ...	24,245	3,781	69	48	69	30	1	–	34	24	21
2 Bridgetown, ...	23,262	5,062	100	84	52	48	8	1	39	45	16
3 Broadway, ...	21,611	3,982	66	59	46	40	–	1	24	35	27
4 Crossabeg, ...	16,172	2,817	47	44	22	25	1	–	18	25	3
5 Taghmon and Glynn, ..	25,688	6,323	59	43	34	25	8	–	18	24	16
6 Wexford, *W.*, ...	10,328	13,869	426	298	206	218	15	4	137	161	128

Pnnted image digitised by the University of Southampton Library Digitisation Unit

BIRTHS AND DEATHS Registered in the Year 1909—REGISTRARS' DISTRICTS arranged by COUNTIES and SUPERINTENDENT REGISTRARS' DISTRICTS.—*continued.*

REGISTRARS' DISTRICTS.	Area in Statute Acres.	Population in 1901.	TOTAL. Births.	TOTAL. Deaths.	Births. Including Illegitimate Births. Males	Births. Including Illegitimate Births. Females	Births. Illegitimate Births. Males.	Births. Illegitimate Births. Females.	Deaths. Males.	Deaths. Females.	Excess of Births over Deaths.
I.—PROVINCE OF LEINSTER.—*cm.*											
Wicklow Co.											
No. 58. BALTINGLASS, part of.											
1 Baltinglass, No. 1, *W.*, ..	17,995	2,806	67	61	37	30	3	2	29	22	16
2 Dunlavin, ...	43,834	3,815	82	47	43	39	–	–	24	23	35
3 Kiltegan, ...	41,977	3,064	44	38	28	10	–	–	18	20	6
59. NAAS, part of.											
1 Blessington	31 087	8,033	51	40	23	28	1	1	18	22	11
60 RATHDOWN, part of.											
1 Bray, No. 1, ...	1,062	7,424	168	116	81	87	1	2	55	61	52
2 Delgany, ...	11,018	3,231	74	43	33	41	–	–	24	19	31
3 Powerscourt, ...	22,423	1,826	36	28	21	15	2	1	10	13	13
61. RATHDRUM.											
1 Annamoe, ...	69,601	2,296	20	34	9	11	–	–	20	14	—14
2 Arklow, ...	17,342	6,379	150	106	74	86	–	1	45	50	54
3 Aughrim, ...	24,368	1,678	43	15	25	18	–	–	8	7	28
4 Dunganstown, ...	23,180	1,848	27	22	17	10	–	–	16	6	5
5 Newbridge, ...	17,767	2,258	61	26	25	36	–	–	7	18	35
6 Newcastle, ...	28,665	3,157	77	63	42	35	–	1	31	22	24
7 Rathdrum, *W.*, ...	35,965	2,750	78	50	42	36	5	6	49	31	—2
8 Wicklow, ...	24,704	8,322	165	87	70	95	–	1	43	54	68
62. SHILLELAGH											
1 Coolattin, *W.*, ...	42,444	5,367	111	97	55	56	1	–	42	55	14
2 Tinahely, ...	40,630	2,572	67	46	30	27	–	–	23	23	11
II.—PROVINCE OF MUNSTER.											
Clare Co.											
63. BALLYVAGHAN.											
1 Ballyvaghan, *W.*, ...	71,558	3,920	74	54	35	36	–	–	31	23	20
64. CORROFIN.											
1 Corrofin, *W.*, ...	81,382	4,803	96	68	44	52	1	1	41	27	28
65. ENNIS.											
1 Crusheen, ...	24,835	2,678	62	28	27	25	–	–	17	11	24
2 Ennis, No. 1, *W.*, ...	7,639	7,865	105	158	87	78	4	6	88	75	7
3 „ „ 2, ...	17,628	2,493	41	20	20	21	–	–	10	10	21
4 Killaniv, ...	33,221	3,672	79	43	30	49	1	–	18	25	30
5 Newmarket, ...	28,428	3,564	74	52	32	42	–	–	28	24	22
66. ENNISTIMON											
1 Ennistimon, *W.*, ...	33,907	6,575	124	116	64	60	4	4	50	68	8
2 Milltown Malbay, ...	35,303	6,607	137	77	62	75	–	1	39	38	60
3 Roadford, ...	30,409	4,887	93	45	39	24	–	–	28	17	18

Pnnted image digitised by the University of Southampton Library Digitisation Unit

BIRTHS AND DEATHS Registered in the Year 1909—REGISTRARS' DISTRICTS arranged by COUNTIES and SUPERINTENDENT REGISTRARS' DISTRICTS.—*continued.*

REGISTRARS' DISTRICTS.	Area in Statute Acres.	Population in 1901	TOTAL. BIRTHS.	TOTAL. DEATHS.	BIRTHS. Including Illegitimate Births. Males.	BIRTHS. Including Illegitimate Births. Females.	BIRTHS. Illegitimate Births. Males.	BIRTHS. Illegitimate Births. Females.	DEATHS. Males.	DEATHS. Females.	Excess of Births over Deaths
II.—PROVINCE OF MUNSTER.—*con.*											
No. 67. KILLADYSERT.											
1 Ballynacelly, *W.*, ...	67,656	6,610	112	77	56	56	–	–	64	43	35
2 Labasheeda, ...	26,046	3,855	77	50	38	39	1	1	27	23	27
68. KILRUSH.											
1 Carrigaholt, ...	22,794	5,723	65	46	36	32	–	1	23	26	19
2 Craggaknock, ...	37,476	7,473	119	64	62	67	–	–	30	28	55
3 Kilkee, ...	24,622	6,675	114	67	53	65	2	3	34	33	47
4 Kilmihil, ...	81,527	4,771	96	56	52	43	–	–	32	25	37
5 Kilrush, *W.*, ...	20,573	7,082	144	134	72	72	6	10	65	69	10
69. LIMERICK, part of.											
1 Bridgetown, ...	41,177	4,440	85	60	49	35	–	–	32	28	25
2 Coolacasey, ...	27,482	3,162	53	57	27	26	–	1	21	16	18
70. SCARRIFF.*											
1 Annacarriga, ...	19,681	2,995	49	26	23	26	–	–	16	13	23
2 Feakle, ...	34,846	3,764	73	44	38	34	1	–	25	18	29
3 Kilkishen, ...	21,264	2,607	50	66	25	20	–	–	18	17	14
4 Mountshannon, *W.*, ..	32,404	6,886	77	76	44	33	1	4	46	60	1
5 Quin, ...	25,619	2,563	31	21	18	13	–	–	11	10	10
6 Tulla, ...	39,515	4,454	103	57	52	61	–	–	30	27	46
Cork Co. and Co. Borough.											
71. BANDON.											
1 Bandon, *W.*, ...	21,143	7,263	176	126	81	92	2	6	50	71	47
2 Inishannon, ...	17,108	2,492	41	26	17	24	–	–	14	12	18
3 Kilbrittain, ...	16,004	2,138	40	28	24	16	1	–	16	10	12
4 Murragh, ...	22,402	2,949	51	43	28	33	–	–	23	20	18
5 Templemartin, ...	24,598	3,035	58	50	32	25	–	–	24	26	8
72. BANTRY.											
1 Bantry, *W.*, ...	24,699	5,618	127	57	62	65	2	–	33	34	30
2 Durrus and Kilcrohane, ..	24,138	3,215	47	25	19	28	–	–	15	10	22
3 Glengarriff, ...	27,668	2,494	77	36	32	45	–	1	12	24	41
4 Kealkil, ...	60,877	1,330	64	26	23	31	–	1	14	12	28
73. CASTLETOWN.											
1 Castletown, *W.*, ...	39,023	8,088	138	67	71	67	–	1	31	36	71
2 Kilcatherine, ...	33,822	5,109	128	60	74	54	1	–	25	33	38
74. CLONAKILTY.											
1 Clonakilty, *W.*, ...	28,806	7,187	132	122	83	83	2	4	62	60	30
2 Rosscarbery, ...	27,333	6,073	119	88	58	61	–	–	41	47	31
3 Timoleague, ...	24,203	5,915	107	84	48	59	–	1	45	38	23

* See note (*) on pp. 6–7.

Printed image digitised by the University of Southampton Library Digitisation Unit

BIRTHS AND DEATHS Registered in the Year 1909—REGISTRARS' DISTRICTS arranged by COUNTIES and SUPERINTENDENT REGISTRARS' DISTRICTS.—*continued.*

REGISTRARS' DISTRICTS.	Area in Statute Acres	Population in 1901.	TOTAL. BIRTHS.	TOTAL. DEATHS.	BIRTHS. Including Illegitimate Births. Males.	BIRTHS. Including Illegitimate Births. Females.	BIRTHS. Illegitimate Births. Males.	BIRTHS. Illegitimate Births. Females.	DEATHS. Males.	DEATHS. Females.	Excess of Births over Deaths.
II.—PROVINCE OF MUNSTER.—*con.*											
No. 75. CORK.											
1 Ballincollig, ...	17,718	3,670	72	66	37	35	–	–	15	21	36
2 Ballygarvan, ...	16,928	1,751	28	26	16	12	–	–	18	8	2
3 Blarney, ...	22,448	3,556	50	32	29	21	–	..	20	12	18
4 Carrigaline, No 1, ...	6,090	1,933	39	22	21	18	–	–	6	10	17
5 „ No. 2, ...	2,703	3,385	58	44	33	25	–	–	21	23	14
6 Carrignavar, ...	22,605	2,191	26	17	9	17	–	–	6	11	9
7 Cork, Rural, No. 1, W., ..	2,836	8,803	248	683	135	109	34	19	346	337	—435
8 „ No. 2, ..	9,708	8,000	178	190	86	92	–	1	96	94	—12
9 Cork, Urban, No. 1, ..	2,265	12,667	289	235	152	137	1	–	120	115	54
10 „ No. 2, ..		10,701	292	168	150	142	–	–	87	81	124
11 „ No. 3, ..		9,978	230	135	124	100	1	1	56	76	95
12 „ No. 4, ..		8,066	184	192	67	97	–	–	90	102	—8
13 „ No. 5, ..		6,562	99	89	59	40	–	1	42	57	–
14 No. 6, ..		10,702	591	205	273	258	–	1	92	113	326
15 „ No. 7, ..		16,516	419	610	221	198	–		158	151	109
16 Douglas, ...	10,082	2,825	56	23	24	32	–	–	16	10	63
17 Dripsey, ...	18,230	2,997	52	40	25	27	–	–	20	26	5
18 Queenstown, No. 1, ..	7,016	3,151	65	42	37	29	1	1	20	22	23
19 „ No. 2, ..		8,549	196	131	91	105	4	2	74	57	65
20 Riverstown, ...	10,728	3,079	57	22	24	33	2	–	14	8	35
21 Whitechurch, ...	15,317	6,136	71	36	37	34	–	–	13	18	38
76. DUNMANWAY.											
1 Ballineen, ...	28,192	4,429	102	40	57	45	1	1	21	25	56
2 Coolmountain, ...	46,812	4,238	102	53	46	53	–	–	30	23	49
3 Dunmanway, W., ...	28,883	4,054	115	94	54	61	2	2	65	26	51
77 FERMOY.											
1 Ballyhooly, ...	32,020	3,696	67	32	36	31	2	–	15	17	35
2 Ballyncc, ...	33,150	3,160	68	45	37	31	–	–	26	19	23
3 Fermoy, W.	18,029	8,691	235	168	123	112	1	0	89	78	67
4 Kilworth, ...	31,652	4,259	90	45	43	47	–	1	18	27	45
5 Rathcormack, ...	32,503	2,926	86	86	67	29	1	1	13	17	36
78. KANTURK.											
1 Boherboy, ...	36,182	6,212	121	56	57	64	2	–	25	61	65
2 Kanturk, W., ...	47,821	7,022	168	143	85	83	8	4	85	58	26
3 Milford, ...	40,053	4,637	109	65	53	56	–	1	31	34	44
4 Newmarket, ...	62,659	6,610	156	81	77	79	–	1	39	42	75
79. KILMALLOCK, part of.											
1 Charleville, ...	19,364	4,121	114	60	55	59	2	–	23	37	54
80 KINSALE.											
1 Ballyfeard, ...	15,455	2,259	37	28	17	20	–	–	13	15	0
2 Ballymartle, ...	19,112	1,821	27	19	9	18	–	–	8	11	8
3 Carrigaline, ...	15,078	3,091	53	42	26	28	–	–	20	22	11
4 Courceys, ...	13,465	2,287	41	16	25	16	–	–	9	7	25
5 Kinsale, W., ...	12,511	7,218	186	116	62	73	–	–	57	62	16

Pnnted image digitised by the University of Southampton Library Digitisation Unit

BIRTHS AND DEATHS Registered in the Year 1909—REGISTRARS' DISTRICTS arranged by COUNTIES and SUPERINTENDENT REGISTRARS' DISTRICTS.—*continued.*

REGISTRARS' DISTRICTS.	Area in Statute Acres.	Population in 1901.	TOTAL BIRTHS.	TOTAL DEATHS.	BIRTHS Including Illegitimate Births. Males.	BIRTHS Including Illegitimate Births. Females.	BIRTHS Illegitimate Births. Males.	BIRTHS Illegitimate Births. Females.	DEATHS. Males.	DEATHS. Females.	Excess of Births over Deaths.
II.—PROVINCE OF MUNSTER.—*con.*											
No. 81. MACROOM.											
1 Cannaway, ...	20,643	3,092	62	33	35	27	–	–	10	23	28
2 Clonmoyle, ...	35,354	4,695	82	66	35	47	–	–	24	42	16
3 Inchigeelagh, ...	32,257	3,655	75	38	41	34	–	–	21	17	37
4 Macroom, *W.*, ...	39,416	8,850	144	110	80	64	1	2	59	51	34
5 Slieveragh, ...	45,438	4,806	112	34	62	50	–	–	18	16	78
82 MALLOW.											
1 Ballyclogh, ...	16,004	1,507	41	19	25	16	2	–	11	8	22
2 Buttevant, ...	28,981	4,063	119	53	55	64	–	2	24	29	66
3 Doneraile.	29,783	3,130	63	28	31	37	–	–	13	15	40
4 Kilshannig, ...	37,650	4,097	89	56	45	44	–	–	30	26	33
5 Mallow, *W.*, ...	12,780	5,772	142	98	77	65	7	3	56	42	44
6 Rahan, ...	23,467	2,157	47	25	23	24	–	–	11	14	22
83. MIDDLETON.											
1 Aghada, ...	19,046	4,485	69	45	32	37	–	1	21	24	24
2 Castlemartyr, ...	20,583	2,697	46	49	22	24	–	–	25	24	—3
3 Cloyne, ...	16,027	4,248	68	32	38	30	–	–	15	17	36
4 Middleton, No. 1, *W.*, ..	9,976	5,260	121	133	50	65	3	5	77	56	—12
5 „ No. 2, ...	17,473	2,430	55	27	30	25	–	–	13	14	28
6 Walshtownmore, East, ..	26,161	2,183	30	24	15	15	–	–	15	9	6
84. MILLSTREET.											
1 Cullen, ...	28,383	4,617	130	64	68	62	–	–	28	36	66
2 Millstreet, *W.*, ...	46,512	5,898	127	111	54	73	1	2	50	52	16
85 MITCHELSTOWN, part of.											
1 Kildorrery, ...	24,532	3,503	80	52	40	40	–	–	35	17	28
2 Mitchelstown, No. 1, *W.*, ..	23,874	5,153	123	93	53	65	4	3	43	50	30
86. SKIBBEREEN.											
1 Dromdaleague, ...	43,125	6,098	161	83	89	72	–	–	42	41	78
2 Skibbereen, *W*	23,627	6,609	142	119	71	71	–	6	53	61	23
3 Tullagh, ...	20,980	5,748	97	59	48	49	–	–	32	27	38
4 Unionhall, ...	27,293	6,438	142	84	71	71	–	–	48	46	48
87. SKULL.											
1 Goleen, ...	22,888	3,946	65	34	32	33	–	–	11	23	31
2 Skull, *W.*, ...	34,281	8,297	103	60	48	55	–	–	34	26	43
88. YOUGHAL, part of.											
1 Killeagh, ...	31,808	4,248	73	63	44	29	–	–	28	35	10
2 Youghal, *W.*, ...	4,831	5,815	113	170	57	56	3	3	85	84	—57
Kerry Co.											
89. CAHERSIVEEN.											
1 Caher, *W.*, ...	47,051	6,401	127	62	77	30	3	–	31	31	65
2 Darrynane, ...	24,884	3,205	66	38	40	26	1	–	21	17	28
3 Emlagh, ...	35,384	6,174	124	54	64	60	–	1	23	26	70
4 Glanbehy, ...	30,162	3,902	110	61	32	58	1	–	32	29	49
5 Valencia, ...	10,648	2,393	51	28	21	30	–	–	15	13	23

Printed image digitised by the University of Southampton Library Digitisation Unit

BIRTHS AND DEATHS Registered in the Year 1909—REGISTRARS' DISTRICTS arranged by COUNTIES and SUPERINTENDENT REGISTRARS' DISTRICTS.—*continued.*

REGISTRARS' DISTRICTS.	Area in Statute Acres	Population in 1901.	TOTAL. BIRTHS.	TOTAL. DEATHS.	BIRTHS. Including Illegitimate Births. Males.	BIRTHS. Including Illegitimate Births. Females.	BIRTHS. Illegitimate Births. Males.	BIRTHS. Illegitimate Births. Females.	DEATHS. Males.	DEATHS. Females.	Excess of Births over Deaths.
II.—PROVINCE OF MUNSTER.—*con.*											
No. 90 DINGLE.											
1 Anascaul, ...	29,548	3,087	77	31	38	39	–	–	12	18	46
2 Castlegregory, ...	41,383	4,783	117	45	57	60	–	–	20	25	72
3 Dingle, *W*, ...	23,043	4,027	150	82	79	81	–	2	31	51	78
4 Ventry, ...	33,478	5,477	155	41	73	82	–	–	21	20	114
91. KENMARE.											
1 Kenmare, *W.*, ...	31,715	3,775	59	32	34	25	2	1	13	18	27
2 Kilgarvan, ...	52,426	3,212	34	17	31	33	–	–	7	10	47
3 Sneem, ...	53,469	4,504	104	42	48	56	2	2	21	21	62
4 Tuosist, ...	55,806	3,151	53	21	31	28	–	–	8	13	38
92. KILLARNEY.											
1 Coom, ...	45,452	3,771	210	92	111	90	1	–	41	51	118
2 Killarney, No. 1, *W.* ..	36,024	5,421	103	212	48	55	5	7	120	92	—109
3 „ No. 2, ...	52,248	5,653	118	53	68	50	–	–	27	26	65
4 Killorglin, ...	53,846	8,361	231	74	124	107	1	–	40	34	157
5 Milltown, ...	25,090	4,678	92	72	42	50	–	1	26	46	20
6 Molahiffe, ...	38,767	5,708	116	50	51	65	–	–	27	23	66
93. LISTOWEL, part of.											
1 Ballybunion, ...	19,642	3,880	60	59	48	21	1	–	34	25	10
2 Ballyduff, ...	22 770	5,108	118	63	60	58	–	–	38	25	53
3 Ballyhorgan, ...	38,188	5,176	141	68	53	78	–	–	28	36	73
4 Ballylongford, ...	27,669	4,240	76	51	48	30	–	1	27	24	25
5 Listowel, *W.*, ...	34,003	8,448	224	199	105	119	10	8	100	99	25
6 Tarbert	23,281	4,541	118	45	55	64	1	–	18	26	74
94. TRALEE.											
1 Ardfert, ...	38,663	7,000	158	74	75	83	1	–	43	31	84
2 Brosna, No. 1, ...	31,625	4,193	103	43	61	42	2	–	23	20	60
3 „ No. 2, ...	34,784	3,390	91	31	45	46	–	–	17	14	60
4 Castleisland, ...	30,950	4,853	123	60	54	68	–	1	28	31	63
5 Castlemaine, ...	18,264	2,488	53	26	32	21	–	–	13	13	27
6 Kilgobban, ...	10,420	919	24	13	13	11	–	–	8	5	11
7 Tralee, No. 1, *W*	35 530	8,249	271	180	144	127	9	3	96	103	72
9 „ No. 2, ...	21,030	9,895	254	123	143	111	–	–	65	61	128
Limerick Co. and Co. Borough.											
95. CROOM.											
1 Adare, ...	25,251	2,992	54	30	27	27	–	–	12	18	24
2 Castletown, ...	23,102	3,749	73	58	45	33	2	–	27	31	20
3 Croom, *W.*, ...	29,911	4,065	109	110	54	55	2	4	56	54	—1
96. KILMALLOCK, part of.											
1 Bruff, ...	20,721	3,737	88	56	45	43	–	–	34	22	32
2 Bruree, ...	23,029	2,671	58	43	30	28	–	1	24	18	15
3 Hospital, ...	18,826	4,355	87	54	41	46	–	1	25	28	33
4 Kilfinnane, ...	37,490	5,355	123	80	63	62	1	–	28	51	45
5 Kilmallock, *W.*, ...	25,600	4,812	182	165	81	81	18	15	78	89	17

Printed image digitised by the University of Southampton Library Digitisation Unit

BIRTHS AND DEATHS Registered in the Year 1909—REGISTRARS' DISTRICTS arranged by COUNTIES and SUPERINTENDENT REGISTRARS' DISTRICTS—*continued.*

REGISTRARS' DISTRICTS.	Area in Statute Acres.	Population in 1951.	TOTAL. BIRTHS.	TOTAL. DEATHS	BIRTHS. Including Illegitimate Births. Males.	BIRTHS. Including Illegitimate Births. Females.	BIRTHS. Illegitimate Births. Males	BIRTHS. Illegitimate Births. Females.	DEATHS. Males.	DEATHS. Females.	Excess of Births over Deaths
II.—PROVINCE OF MUNSTER.—*con.*											
No. 97. LIMERICK, part of.											
1 Annacotty, ...	22,273	4,308	96	42	38	58	–	–	22	25	54
2 Caherconlish, ...	27,543	4,017	97	52	43	45	1	1	23	29	45
3 Clarina, ...	22,890	3,606	57	46	28	29	1	–	22	24	11
4 Limerick, No. 1, ...	1,338	12,305	237	175	137	100	–	–	89	86	62
5 ,, No 2, ...	172	10,641	527	199	282	245	2	1	76	83	368
6 ,, No. 3, ...	599	15,255	207	174	118	149	–	3	87	87	93
7 Limerick, Rural, *W.*, ..	6,400	4,243	149	388	67	82	28	25	192	191	—234
8 Moroe.	29,047	4,097	70	54	34	36	1	1	35	19	16
98. LISTOWEL, part of.											
1 Glin, ...	24,672	4,351	122	73	72	55	1	1	41	32	49
99. MITCHELSTOWN, part of.											
1 Galbally, ...	25,593	4,293	91	51	54	37	2	–	26	25	40
2 Mitchelstown, No. 2, ..	12,958	1,205	25	18	11	14	–	–	9	9	7
100. NEWCASTLE.											
1 Abbeyfeale, ...	37,724	7,430	220	109	111	109	1	1	48	50	112
2 Ardagh, ...	30,173	4,222	106	97	61	45	1	1	31	26	49
3 Broadford, ...	37,156	4,712	109	30	57	52	–	–	20	19	70
4 Feenagh, ...	20,513	2,879	53	41	34	29	–	–	10	25	22
5 Newcastle, *W.*, ...	17,396	4,548	132	106	73	50	6	5	53	53	26
151. RATHKEALE.											
1 Askeaton	22,183	2,820	42	45	21	21	1	–	20	25	—3
2 Pallaskenry, ...	19,944	2,704	51	21	26	25	–	–	9	12	30
3 Rathkeale, No. 1, *W.*, ..	14,426	3,354	82	88	46	35	4	1	51	37	—6
4 ,, No. 2, ...	23,338	2,408	44	34	25	18	1	1	19	10	10
5 Shanagolden, ...	21,950	3,615	53	43	32	31	–	1	23	20	25
102. TIPPERARY, part of.											
1 Grean, ...	35,659	0,758	170	97	98	81	–	–	53	44	92
Tipperary Co. N.R.											
103. BIRR, part of.											
1 Riverstown, ...	27,428	2,051	29	20	15	14	–	–	11	9	9
104. BORRISOKANE.											
1 Borrisokane, *W.*, ...	27,453	3,358	51	60	23	28	–	1	32	34	—15
2 Cloghjordan, ...	26,962	2,690	44	42	25	19	–	–	21	21	2
3 Terryglass, ...	27,435	2,484	41	38	25	10	1	–	20	18	3
105. NENAGH.											
1 Nenagh, *W.*	35,509	8,308	211	167	97	114	7	6	89	78	44
2 Newport, ...	44,900	3,253	104	59	54	50	–	–	29	35	45
3 Portroe, ...	30,495	3,948	56	39	27	29	–	–	27	11	19
4 Silvermines, ...	30,740	3,057	58	34	34	24	1	–	19	15	24
5 Toomyvara, ...	41,504	4,336	79	40	38	41	–	–	24	22	33

Pnnted image digitised by the University of Southampton Library Digitisation Unit

BIRTHS AND DEATHS Registered in the Year 1909—REGISTRARS' DISTRICTS arranged by COUNTIES and SUPERINTENDENT REGISTRARS' DISTRICTS.—*continued*

REGISTRARS' DISTRICTS.	AREA in Statute Acres.	Population in 1901.	TOTAL. BIRTHS.	TOTAL. DEATHS.	BIRTHS. Including Illegitimate Births. Males.	BIRTHS. Including Illegitimate Births. Females.	BIRTHS. Illegitimate Births. Males.	BIRTHS. Illegitimate Births. Females.	DEATHS. Males.	DEATHS. Females.	Excess of Births over Deaths.
II.—PROVINCE OF MUNSTER.—*con.*											
No. 106 ROSCREA, part of											
1 Bourney, ...	35,751	3,127	48	28	27	21	1	–	9	13	20
2 Roscrea, No. 1, *W.*, ..	21,789	4,890	113	103	62	61	2	3	52	61	10
107. THURLES.											
1 Borrisoleigh, ...	32,664	4,922	36	44	43	43	–	–	25	19	42
2 Holycross, ...	19,579	2,688	45	33	24	21	–	–	19	14	12
3 Littleton, ...	31,958	8,146	64	31	38	25	–	–	16	15	33
4 Moyne, ...	25,730	3,087	52	43	23	29	–	1	22	21	8
5 Templemore	12,722	3,808	65	51	32	33	1	1	30	21	14
6 Thurles, *W.*, ...	20,490	6,631	140	140	70	70	7	4	80	60	–
Tipperary Co. S.R.											
108. CALLAN, part of.											
1 Ballingarry, ...	20,379	3,100	68	36	38	30	1	–	20	15	33
2 Mullinahone, ...	21,484	2,542	36	40	20	16	1	–	20	20	—4
109. CARRICK-ON-SUIR, part of.											
1 Carrick-on-Suir, *W.*, ..	6,096	6,841	149	122	71	78	8	8	60	62	27
2 Garrangibbon, ...	19,874	2,243	45	32	23	22	1	–	17	15	13
110. CASHEL.											
1 Cashel, *W.*.	32,520	5,797	165	142	77	88	4	2	78	64	23
2 Fethard, ...	29,670	3,885	88	66	47	41	–	–	33	33	22
3 Killenaule, ...	28,512	3,367	75	46	43	32	1	1	23	23	28
4 Kilpatrick, ...	31,481	3,895	77	34	44	33	–	–	18	16	43
5 Tullamain, ...	33,954	3,248	45	42	23	22	–	–	23	19	3
111. CLOGHEEN.											
1 Ardfinnan, ...	41,555	4,460	104	34	44	60	–	3	17	17	70
2 Caher, ...	33,639	6,732	108	59	68	40	2		22	37	48
3 Clogheen, *W.*.	42,108	5,329	106	112	63	43	3	4	59	53	—6
112. CLONMEL, part of.											
1 Clonmel, No. 1, *W.*, ..	1,289	10,167	229	192	116	113	2	13	101	91	37
2 Clonmel, No. 2 (Marlfield), ..	17,364	2,314	45	37	21	24	–	1	17	20	8
3 Kilsheelan, No. 1, ...	17,433	1,671	36	7	23	13	–	1	4	3	29
4 Kiltinan, ...	11,139	384	21	23	14	7	–	–	10	13	—2
113. TIPPERARY, part of.											
1 Bansha, ...	41,772	3,931	98	62	43	56	–	–	22	30	40
2 Cappagh, ...	32,606	4,415	103	48	46	57	2	–	25	23	55
3 Emly, ...	24,363	4,553	70	68	38	32	–	–	31	27	12
4 Golden, ...	22,679	2,368	45	30	22	23	–	–	17	13	15
5 Tipperary, *W.*, ...	22,608	9,903	258	204	119	139	10	14	108	86	54
114. URLINGFORD, part of.											
1 Kilcooly, ...	24,644	2,766	64	57	34	30	–	1	25	32	7

Pnnted image digitised by the University of Southampton Library Digitisation Unit

BIRTHS AND DEATHS Registered in the Year 1909—REGISTRARS' DISTRICTS arranged by COUNTIES and SUPERINTENDENT REGISTRARS DISTRICTS.—*continued.*

REGISTRARS' DISTRICTS.	Area in Statute Acres.	Population in 1901.	TOTAL. Births.	TOTAL. Deaths.	Births. Including Illegitimate Births. Males.	Births. Including Illegitimate Births. Females.	Births. Illegitimate Births. Males.	Births. Illegitimate Births. Females.	Deaths. Males.	Deaths. Females.	Excess of Births over Deaths.
II.—PROVINCE OF MUNSTER—*con.*											
Waterford Co. and Co. Borough.											
115. CARRICK-ON-SUIR, part of.											
No. 1 Carrickbeg	6,248	710	7	10	5	2	–	–	7	3	—3
2 Portlaw	11,138	1,942	36	31	22	14	1	–	13	18	5
3 Rathgormuck, ...	37,007	2,531	65	31	33	32	1	2	13	18	34
116. CLONMEL, part of.											
1 Ballymacarbry, ...	15,367	1,643	20	34	15	14	–	–	11	23	—5
2 Kilsheelan, No. 2, ...	12,191	738	13	11	5	8	–	–	2	3	2
3 St. Mary's, ...	12,316	1,203	16	11	8	8	–	–	4	7	5
117. DUNGARVAN.											
1 Dungarvan, *W.*, ...	23,441	7,410	191	160	97	94	4	0	83	86	22
2 Ringville, ...	22,477	2,383	48	37	23	25	–	–	18	13	11
3 Seskinan, ...	30,403	2,343	44	36	22	22	–	–	21	15	8
4 Whitechurch, ...	17,633	2,624	49	33	26	23	1	–	16	17	16
118. KILMACTHOMAS.											
1 Bunmahon, ...	23,330	2,022	72	31	38	34	–	–	14	17	41
2 Kilmacthomas, *W.*, ...	40,339	4,137	112	91	62	50	2	6	54	37	21
119. LISMORE.											
1 Ballyduff, ...	28,714	2,653	66	34	35	31	–	1	17	17	32
2 Cappoquin, ...	26,210	3,842	95	81	47	48	–	–	34	17	44
3 Lismore, *W.*, ...	26,021	4,143	63	80	36	20	2	3	52	37	—24
4 Tallow, ...	16,103	2,635	48	50	24	24	1	–	27	23	—2
120. WATERFORD, part of.											
1 Kilmeadan, ...	19,210	2,304	30	34	18	20	–	–	10	24	4
2 Tramore, ...	13,135	3,328	72	58	46	33	1	–	25	33	21
3 Waterford, Rural, No. 1, ..	13,654	750	16	6	9	7	–	–	4	2	10
4 „ Rural, No. 2, ..		1,041	26	9	13	7	–	–	3	6	11
5 „ Urban, No. 1, *W.*,	1,435	14,784	364	405	165	198	7	22	191	214	—41
6 „ Urban, No. 2, ..		11,975	344	177	181	168	–	2	82	95	167
7 Woodstown, ...	20,007	4,030	80	66	36	44	1	–	29	37	14
121. YOUGHAL, part of.											
1 Ardmore, ...	13,275	1,883	42	27	27	15	–	–	10	17	15
2 Clashmore, ...	20,710	2,828	41	36	24	17	2	1	12	24	5
III.—PROVINCE OF ULSTER.											
Antrim Co.											
122. ANTRIM.											
1 Antrim, *W.*, ...	14,570	5,356	136	194	79	57	7	5	101	93	—58
2 Connor, ...	21,610	3,636	74	57	38	35	2	1	26	31	17
3 Crumlin, ...	23,848	3,362	90	81	48	42	3	2	22	23	30
4 Doagh, ...	15,232	7,157	210	116	105	114	5	8	62	54	103
5 Randalstown, ...	20,625	5,328	95	72	52	43	2	–	35	37	23
6 Templepatrick, ...	21,173	4,132	103	67	38	48	2	1	32	35	36

Printed image digitised by the University of Southampton Library Digitisation Unit

BIRTHS AND DEATHS Registered in the Year 1909—REGISTRARS' DISTRICTS arranged by COUNTIES and SUPERINTENDENT REGISTRARS' DISTRICTS.—*continued*

REGISTRARS DISTRICTS.	AREA in Statute Acres.	Population in 1901.	TOTAL. BIRTHS.	TOTAL. DEATHS.	BIRTHS. Including Illegitimate Births. Males.	BIRTHS. Including Illegitimate Births. Females.	BIRTHS. Illegitimate Births. Males.	BIRTHS. Illegitimate Births. Females.	DEATHS. Males.	DEATHS. Females.	Excess of Births over Deaths.
III.—PROVINCE OF ULSTER—*con.*											
No. 123. BALLYCASTLE.											
1 Ballycastle, *W.*, ...	45,206	5,772	108	93	56	62	3	4	47	40	15
2 Croagh, ...	22 665	4,050	101	76	50	45	5	2	26	48	25
3 Cushendall, ...	84,326	2,864	58	37	24	34	–	–	14	23	21
124 BALLYMENA.											
1 Ahoghill, ...	14,300	6,015	111	102	60	51	2	10	50	52	9
2 Ballymena, *W.*, ...	8,282	13,376	357	267	177	180	13	11	137	130	70
3 Broughshane, ...	30,066	5,077	89	55	41	48	5	2	30	25	34
4 Clogh	26,525	5,277	121	00	09	52	2	2	37	28	55
5 Galgorm, ...	15,898	7,592	169	90	93	70	4	4	41	48	79
6 Glenwhirry.	32,711	4,846	112	77	62	50	4	2	35	42	35
7 Portglenone, ...	17,205	6,183	120	72	63	57	3	3	30	36	48
8 Toome, ...	15,718	4,707	91	79	48	43	4	2	44	35	12
125. BALLYMONEY.											
1 Ballymoney, *W.*, ...	21,031	7,824	194	147	104	90	6	8	67	80	47
2 Bushmills, ...	12,630	3,359	87	67	48	38	3	0	31	36	20
3 Castlequarter, ...	35,631	4,043	88	67	48	40	2	3	29	38	21
4 Dervock, ...	20,719	3,847	91	40	52	39	6	1	19	27	45
5 Dirraw, ...	20,972	6,181	120	94	69	51	2	–	50	44	20
6 Portrush, ...	3,888	2,022	59	28	35	24	1	1	15	13	31
126. BELFAST, part of.											
1 Belfast, Rural, No. 1, ..	3,398	5,320	108	238	80	78	4	3	126	109	—70
2 ,, No. 2, ..	8,001	701	14	10	7	7	–	–	11	5	—2
3 ,, No. 3, ..	3,031	1,333	22	0	12	10	–	–	2	4	16
4 ,, No. 4, ..	7,657	3,621	78	40	38	40	1	2	27	19	32
127. LARNE.											
1 Ballycarry, ...	14,214	4,073	113	70	56	57	2	4	35	41	37
2 Ballynure, ...	20,307	3,851	82	50	36	46	1	2	17	39	26
3 Carrickfergus, ...	16,702	8,528	222	112	113	109	2	8	49	63	110
4 Glenarm, ...	30,838	4,086	113	63	54	59	2	3	29	34	50
5 Larne, *W.*, ...	50,366	11,358	218	191	161	158	11	3	101	90	128
6 Waterfoot, ...	5,376	534	5	7	2	3	–	–	1	0	—2
128. LISBURN, part of.											
1 Dunmurry, ...	8,953	5,512	185	96	99	60	3	–	31	35	63
2 Glenavy, ...	19,173	3,417	64	44	28	36	–	–	22	22	20
3 Knocknadona, ...	16,525	3,266	74	63	39	35	1	2	32	31	11
4 Lisburn, *W.*, ...	3,055	12,463	388	348	205	183	10	12	103	180	45
129. LURGAN, part of.											
1 Aghalee, ...	12,317	3,244	66	61	34	32	2	3	24	27	15

Pnnted image digitised by the University of Southampton Library Digitisation Unit

BIRTHS AND DEATHS Registered in the Year 1909—REGISTRARS' DISTRICTS arranged by COUNTIES and SUPERINTENDENT REGISTRARS' DISTRICTS.—*continued.*

REGISTRARS' DISTRICTS.	Area in Statute Acres.	Population in 1901.	TOTAL.		BIRTHS.				DEATHS.		Excess of Births over Deaths.
			BIRTHS.	DEATHS.	Including Illegitimate Births.		Illegitimate Births.				
					Males.	Females.	Males.	Females.	Males.	Females.	
III.—PROVINCE OF ULSTER—*con.*											
Armagh Co.											
No. 130. ARMAGH.											
1 Armagh, *W.*, ...	13,764	12,693	294	242	153	141	10	8	123	119	52
2 Blackwatertown, ...	16,815	4,231	83	118	47	36	–	1	55	63	—36
3 Keady, ...	35,832	8,677	183	158	96	87	–	2	77	91	15
4 Loughgall, ...	18,058	5,540	00	101	51	69	2	2	49	52	—11
5 Markethill, ...	25,361	5,150	109	105	51	58	3	2	46	37	4
6 Rich Hill, ...	16,388	4,618	78	83	42	36	2	–	37	40	—5
7 Tynan, ...	16,760	3,032	81	76	44	37	–	–	61	42	8
131. BANBRIDGE, part of.											
1 Tandaragee, ...	18,012	6,248	126	118	64	62	4	6	48	70	7
162. CASTLEBLAYNEY, part of.											
1 Crossmaglen, No. 1, ..	18,988	6,020	127	97	71	56	–	1	49	48	60
2 Newtownhamilton, No. 1, ..	18,777	4,277	87	82	43	44	–	–	36	26	25
133. LURGAN, part of.											
1 Lurgan, No. 1, *W.*, ..	6,690	14,325	379	357	102	187	13	10	180	177	22
2 „ No. 2, ...	7,777	3,483	62	56	31	31	1	1	23	33	6
3 Portadown, ...	11,721	15,620	474	234	243	261	6	10	108	126	240
4 Tartaraghan, ...	14,145	6,024	95	98	50	45	2	3	48	50	—3
164. NEWRY, part of.											
1 Ballybot, *W.*, ...	5,130	2,374	49	116	19	30	2	2	52	64	—67
2 Forkill, ...	11,479	3,203	58	54	35	20	–	–	27	27	4
3 Meigh, ...	13,552	4,452	93	79	45	43	1	–	30	43	14
4 Mountnorris, ...	17,868	3,466	80	53	47	33	6	–	24	29	27
5 Mullaghglass, ...	16,111	7,277	115	120	55	64	4	–	54	66	—1
6 Poyntz Pass, ...	7,525	1,734	37	32	22	15	1	–	18	14	5
Belfast Co. Borough.											
135. BELFAST, part of.											
1 Belfast, Urban, No. 1, ..	592	14,764	384	238	189	198	7	7	110	128	146
2 „ No. 2, ..	847	47,958	1,224	682	630	604	10	4	289	383	542
3 „ No. 6, ..	023	47,214	1,339	757	671	688	15	10	652	405	582
4 „ No. 4, *W.*, ..	1,094	40,311	1,635	1,813	631	604	123	121	911	902	—178
5 „ No. 5, ..	142	17,367	818	274	448	370	2	5	129	145	544
6 „ No. 6, ..	1,832	48,122	1,064	768	513	521	7	9	353	410	265
7 „ No. 7, ..	213	1,524	67	36	39	28	–	–	10	20	31
8 „ No. 8, ..	1,598	5,060	139	71	66	73	7	2	23	46	68
9 „ No. 9, ..	2,018	19,559	025	610	310	315	5	1	310	600	15
10 „ No. 10, ..	476	26,054	823	438	428	395	10	0	202	230	685
11 „ No. 11, ..	1,126	34,802	1,061	584	545	516	0	8	269	315	477
12 „ No. 12, ..	693	33,588	1,250	515	614	868	11	10	239	276	735
13 „ No. 13, ..	2,342	15,006	530	224	267	263	2	4	103	121	306
14 „ No. 14, ..	418	240	7	6	3	4	–	–	2	4	1

Pnnted image digitised by the University of Southampton Library Digitisation Unit

BIRTHS AND DEATHS Registered in the Year 1909—REGISTRARS' DISTRICTS arranged by COUNTIES and SUPERINTENDENT REGISTRARS DISTRICTS.—*continued.*

REGISTRARS' DISTRICTS.	Area in Statute Acres	Population in 1901.	TOTAL. BIRTHS.	TOTAL. DEATHS.	BIRTHS. Including Illegitimate Births. Males.	BIRTHS. Including Illegitimate Births. Females.	BIRTHS. Illegitimate Births. Males.	BIRTHS. Illegitimate Births. Females.	DEATHS. Males.	DEATHS. Females.	Excess of Births over Deaths
III.—PROVINCE OF ULSTER—*con.*											
Cavan Co.											
No. 136 BAILIEBOROUGH.											
1 Bailieborough, *W.*, ...	26,009	5,993	99	149	50	46	5	4	78	71	—33
2 Kingscourt, ...	13,107	2,750	52	42	21	31	–	–	14	23	10
3 Shercock, ...	11,276	2,499	66	47	36	36	–	–	20	27	19
4 Termon, ...	21,560	4,402	82	49	40	42	1	1	22	27	33
137. BAWNBOY, part of.											
1 Bellyconnell, *W.*, ...	30,694	4,853	91	72	48	43	–	1	37	35	19
2 Newtownmore, No. 2, ..	2,313	328	7	9	1	6	–	–	5	4	—2
3 Swanlinbar, ...	29,901	4,392	94	41	50	44	–	–	14	27	53
138. CAVAN.											
1 Arvagh, ...	17,074	4,381	68	64	32	36	2	–	32	32	4
2 Ballyhaise, ...	19,789	3,770	65	53	24	41	–	–	22	31	12
3 Bellananagh, ...	22,043	5,017	98	79	54	44	–	–	43	39	15
4 Belturbet	21,522	4,892	85	94	45	44	1	–	46	48	—5
5 Cavan, *W.*, ...	21,029	6,483	139	130	73	66	1	1	71	59	9
6 Killashandra, ...	17,027	3,256	73	46	39	34	–	–	23	23	27
7 Kilnaleck, ...	21,249	4,621	82	63	38	44	–	–	34	29	19
8 Stradone, ...	21,249	4,549	92	48	49	43	–	.	30	18	44
139. COOTEHILL, part of.											
1 Cootehill, *W.*, ...	21,216	5,615	103	119	53	50	2	3	66	59	—16
2 Drum, No. 2, ...	21,513	4,320	53	73	27	26	–	–	43	30	—20
3 Tullyvin, ...	29,659	5,499	84	75	49	41	–	–	41	34	9
140. ENNISKILLEN, part of.											
1 Holywell, No. 2, ...	46,507	5,524	87	55	41	46	–	–	33	22	32
141. GRANARD, part of.											
1 Finnea, No. 2, ...	12,720	2,960	54	43	28	26	–	–	25	18	11
2 Scrabby, No. 1, ...	7,561	1,939	34	27	19	15	–	–	15	12	7
142. OLDCASTLE, part of.											
1 Ballyjamesduff	19,483	4,020	100	77	56	44	1	2	38	39	23
2 Virginia, ...	22,438	4,688	89	61	59	39	1	1	55	26	28
Donegal Co.											
143. BALLYSHANNON, part of.											
1 Ballintra, ...	19,067	2,059	37	26	17	20	–	–	13	13	11
2 Ballyshannon, *W.*, ...	25,440	7,127	179	136	97	70	1	4	69	70	37
144 DONEGAL.											
1 Donegal, *W.*, ...	43,421	5,279	102	91	54	48	1	–	45	40	11
2 Dunkineely, ...	17,901	3,690	78	51	47	31	–	–	20	25	27
3 Laghy, ...	29,492	3,557	71	55	38	33	–	–	21	34	19
4 Mountcharles, ...	33,930	5,416	136	64	71	65	–	–	26	38	72
5 Pettigoe, ...	36,007	2,238	37	45	19	21	–	–	13	32	—8

Pnnted image digitised by the University of Southampton Library Digitisation Unit

BIRTHS AND DEATHS Registered in the Year 1909—REGISTRARS' DISTRICTS arranged by COUNTIES and SUPERINTENDENT REGISTRARS' DISTRICTS—*continued.*

REGISTRARS' DISTRICTS.	AREA in Statute Acres	Population in 1901.	TOTAL. BIRTHS.	TOTAL. DEATHS.	BIRTHS. Including Illegitimate Births. Males.	BIRTHS. Including Illegitimate Births. Females.	BIRTHS. Illegitimate Births. Males.	BIRTHS. Illegitimate Births. Females.	DEATHS. Males.	DEATHS. Females.	Excess of Births over Deaths.
III.—PROVINCE OF ULSTER—*con.*											
No. 145. DUNFANAGHY.											
1 Crossroads, ...	31,351	5,863	135	73	74	61	1	–	36	37	62
2 Dunfanaghy, *W.*	32,215	4,707	110	55	59	51	2	–	28	27	55
3 Gweedore, ...	41,327	4,876	140	42	75	71	1	2	24	18	104
4 Tory Island, ...	785	335	4	5	1	3	-	–	2	3	—1
146. OLENTIES.											
1 Ardara, ...	44,803	5,003	113	63	53	60	-	–	32	31	50
2 Carrick, ...	45,589	5,344	117	94	65	52	–	–	30	55	23
3 Doocharry, ...	49,391	3,819	74	45	42	32	-	–	19	26	29
4 Dunglow, No. 1.	29,179	3,083	102	66	51	51	–	–	35	34	33
5 „ No. 2, ...	22,763	7,399	138	64	109	86		–	27	37	134
6 Olenties, *W.*	43,219	3,015	57	73	24	33	–	2	30	43	—16
7 Killybegs, ...	22,530	3,728	89	64	40	43	–	-	26	38	25
147. INISHOWEN.											
1 Buncrana, ...	35,618	6,031	147	86	79	68	1	1	41	45	61
2 Carndonagh, *W.*	35,339	4,762	110	97	52	58	2	–	56	41	13
3 Clonmany, ...	23,381	4,481	104	75	48	56	–	1	35	44	25
4 Malin, ...	20,403	5,753	123	75	70	53	1	–	33	42	48
5 Moville, ...	38,077	7,996	158	121	86	72	2	1	55	66	37
148. LETTERKENNY.											
1 Church Hill, ...	60,137	4,218	91	55	38	53	–	1	27	28	36
2 Letterkenny, *W.*, ...	22,400	0,141	114	125	56	58	-	3	63	62	—11
3 Manorcunningham, ...	18,018	2,721	56	36	31	25	1	2	20	16	20
149. LONDONDERRY, part of.											
1 Burt, ...	20,204	2 848	60	49	29	31	–	–	20	23	11
2 Kilderry, ...	20,530	2.611	58	29	31	27	1	1	14	15	28
3 Killea, ...	18,145	3 174	75	47	32	43	3	2	17	30	28
150. MILLFORD.											
1 Fanad, ...	20,817	5,212	88	60	50	38	-	1	28	32	28
2 Kilmacrenan and Millford, *W.*,	28,858	4,242	68	57	31	37	1	2	21	36	11
3 Rathmelton, ...	13,563	3.825	75	54	45	30	3	–	20	25	21
4 Rathmullan, ...	11,838	2,424	58	84	28	25	–	–	12	22	19
5 Rosguill, ...	24,408	4,550	132	69	72	60	–	1	43	20	63
151. STRABANE, part of.											
1 Castlefinn, ...	28,532	5,588	133	109	63	70	1	–	58	53	24
2 Raphoe, ...	24,571	4,880	139	67	63	73	0	–	35	32	72
152. STRANORLAR.											
1 Cloghan, ...	53,004	4,873	84	58	47	37	–	1	30	28	26
2 Killygordon, ...	30,700	3,843	55	53	36	19	1	–	28	30	—4
3 Stranorlar *W.*, ...	30,427	5,291	113	93	58	55	1	5	40	47	20

Pnnted image digitised by the University of Southampton Library Digitisation Unit

BIRTHS AND DEATHS Registered in the Year 1909—REGISTRARS' DISTRICTS arranged by COUNTIES and SUPERINTENDENT REGISTRARS' DISTRICTS.—*continued.*

REGISTRARS' DISTRICTS.	AREA in Statute Acres.	Population in 1901.	TOTAL BIRTHS.	TOTAL DEATHS.	BIRTHS. Including Illegitimate Births. Males.	BIRTHS. Including Illegitimate Births. Females.	BIRTHS. Illegitimate Births. Males.	BIRTHS. Illegitimate Births. Females.	DEATHS. Males.	DEATHS. Females.	Excess of Births over Deaths.
III.—PROVINCE OF ULSTER—*con*											
Down Co.											
No. 153. BANBRIDGE, part of.											
1 Ballyward, ...	24,729	6,186	112	104	53	59	–	–	40	64	8
2 Banbridge, W., ...	24,693	14,599	664	269	178	186	4	12	121	148	95
3 Crossgar, ...	16,269	3,007	61	41	62	28	2	1	21	20	20
4 Dromore, ...	15,002	6 943	139	109	77	62	5	3	53	56	30
5 Loughbrickland, ...	26,445	5,471	105	74	55	51	1	1	40	34	32
154. BELFAST, part of.											
1 Castlereagh, No. 1, ...	6,717	1,601	37	27	16	19	1	1	12	15	10
2 „ No. 2, ...	5,886	0,244	155	79	86	68	1	2	44	35	76
155 DOWNPATRICK.											
1 Ballynahinch, ...	26,208	7,264	169	105	89	80	1	3	46	53	64
2 Clough, ...	23,874	6,230	142	109	76	60	2	1	43	66	33
3 Downpatrick, W., ...	18,727	6,513	167	181	88	79	5	6	67	104	—24
4 Killough, ...	17,345	6,609	62	50	44	38	–	1	26	24	62
5 Killyleagh, ...	25,671	7,449	170	111	77	93	0	4	56	58	59
6 Portaferry, ...	16,046	4,548	108	87	56	52	2	3	39	48	21
7 Strangford, ...	17,575	3,236	64	69	32	62	3	1	15	24	28
156. KILKEEL.											
1 Bryansford, ...	21,422	4,824	87	62	67	50	–	–	32	30	25
2 Kilkeel, No. 1, ...	28,502	6,922	144	96	76	68	2	1	48	48	48
6 „ No. 2, W., ..	19,376	4,702	93	71	47	46	2	–	38	33	22
4 Rosstrevor, ...	12,564	2,086	45	41	17	28	–	–	16	25	4
157. LISBURN, part of.											
1 Annahilt, ...	17,647	6,925	49	50	31	18	–	–	22	28	—1
2 Ballylesson, ...	11,901	4,206	75	94	41	34	1	–	41	53	—19
3 Drumbeg, ...	10,379	4,104	85	64	42	43	2	1	34	30	21
4 Hillsborough, ...	18,777	5,887	105	67	48	57	1	7	25	42	38
5 Saintfield, ...	12,571	2,991	70	60	34	66	1	3	24	36	10
158. LURGAN, part of.											
1 Moira, ...	15,441	4,966	95	77	56	39	1	1	38	38	18
2 Waringstown, ...	11,852	0,036	130	87	62	68	1	–	37	50	43
159. NEWRY, part of.											
1 Donaghmore, ...	13,526	2,416	64	42	39	25	3	–	21	21	22
2 Newry, No 1, ...	2,777	6,227	157	86	84	73	1	1	38	51	68
3 „ No. 2, ...	8,641	9,462	204	131	113	91	2	2	71	50	73
4 Rathfryland, ...	27,834	6,647	135	106	72	63	1	1	48	61	20
5 Warrenpoint, ...	18,222	4,841	113	74	61	54	1	–	66	38	41

Pnnted image digitised by the University of Southampton Library Digitisation Unit

BIRTHS AND DEATHS Registered in the Year 1909—REGISTRARS' DISTRICTS arranged by COUNTIES and SUPERINTENDENT REGISTRARS' DISTRICTS.—*continued.*

REGISTRARS' DISTRICTS.	AREA in Statute Acres.	Population in 1861.	TOTAL. BIRTHS.	TOTAL. DEATHS.	BIRTHS. Including Illegitimate Births. Males.	BIRTHS. Including Illegitimate Births. Females.	BIRTHS. Illegitimate Births. Males.	BIRTHS. Illegitimate Births. Females.	DEATHS. Males.	DEATHS. Females.	Excess of Births over Deaths.
III.—PROVINCE OF ULSTER—*con.*											
No. 166. NEWTOWNARDS.											
1 Bangor, ...	17,617	8,665	262	188	126	136	7	5	65	93	104
2 Comber, ...	16,666	6,876	175	85	74	161	6	4	43	52	86
3 Donaghadee, ...	8,593	3,614	117	86	66	57	5	1	42	44	31
4 Greyabbey, ...	13,674	6,694	133	97	69	84	2	7	38	59	56
5 Kilmood, ...	14,661	3,686	83	62	44	39	3	–	24	38	21
6 Newtownards, *W.*, ...	17,366	12,686	326	262	168	158	16	14	123	139	64
Fermanagh Co.											
161. BALLYSHANNON, part of.											
1 Belleek, ...	31,687	4,374	66	66	36	31	2	–	32	34	–
2 Church Hill, ...	26,769	1,313	30	15	18	12	–	–	9	6	18
162. CLONES, part of.											
1 Newtown Butler, ...	21,732	3,843	66	55	21	45	1	–	25	28	13
2 Rosslea, ...	23,872	3,977	86	61	50	36	1	–	34	27	28
163. ENNISKILLEN, part of.											
1 Ely, ...	46,256	4,612	79	58	44	35	–	1	27	31	21
2 Enniskillen, *W.*, ...	36,628	9,986	215	165	102	113	4	7	82	83	50
3 Florencecourt, ...	41,662	6,612	96	81	51	45	1	1	41	40	15
4 Holywell, No. 1, ...	6,096	918	26	8	8	12	–	–	7	1	12
5 Lisbellaw, ...	16,623	1,758	43	16	22	21	1	1	7	8	28
6 Tempo	24,665	3,936	73	56	39	39	2	1	30	26	22
164. IRVINESTOWN, part of.											
1 Clonelly, ...	12,658	1,615	33	24	15	18	1	1	11	13	6
2 Ederney, ...	27,698	4,321	89	38	43	46	2	–	36	22	31
3 Irvinestown, *W.*, ...	17,963	3,824	93	57	47	46	6	3	22	36	36
165. LISNASKEA.											
1 Brookeborough, ...	35,167	4,731	82	81	41	51	2	–	43	38	11
2 Derrylin, ...	26,680	4,874	162	76	57	45	1	–	46	35	26
3 Lisnaskea, *W.*	25,417	4,221	166	166	52	54	6	4	46	54	6
4 Maguiresbridge, ...	11,114	2,121	46	26	16	26	1	1	8	17	20
Londonderry Co. and Co. Borough.											
166. COLERAINE.											
1 Aghadowey, ...	28,041	6,114	96	56	61	45	6	8	36	26	46
2 Articlave, ...	24,893	3,071	86	46	35	61	1	6	21	25	46
3 Coleraine, *W.*, ...	9,294	8,602	261	161	131	126	15	11	76	86	96
4 Garvagh, ...	25,680	4,308	89	62	62	37	4	1	29	33	27
5 Kilrea, ...	22,362	5,623	169	161	62	87	2	2	46	56	8
6 Portstewart, ...	6,116	2,762	70	44	36	46	2	1	22	22	25

Pnnted image digitised by the University of Southampton Library Digitisation Unit

BIRTHS AND DEATHS Registered in the Year 1909—REGISTRARS' DISTRICTS arranged by COUNTIES and SUPERINTENDENT REGISTRARS' DISTRICTS—*continued*.

REGISTRARS' DISTRICTS.	Area in Statute Acres.	Population in 1901.	TOTAL. Births.	TOTAL. Deaths.	Births. Including Illegitimate Births. Males.	Births. Including Illegitimate Births. Females.	Births. Illegitimate Births. Males.	Births. Illegitimate Births. Females.	Deaths. Males.	Deaths. Females.	Excess of Births over Deaths.
III.—PROVINCE OF ULSTER—*con*											
167. LIMAVADY.											
No. 1 Ballykelly, ...	30,329	4,644	94	64	51	43	3	2	36	28	30
2 Bellarena, ...	26,040	3,235	60	59	22	38	–	3	23	36	1
3 Dungiven, ...	42,318	4,642	96	81	56	40	3	2	37	44	15
4 Feeny, ...	29,053	2,520	67	62	32	36	-	2	37	20	5
5 Limavady, *W.*, ...	24,371	5,582	144	143	70	74	9	11	70	73	1
168. LONDONDERRY, part of.											
1 Claudy, ...	30,304	4,742	94	62	50	44	–	–	25	37	32
2 Eglinton	25,291	3,898	84	64	43	41	2	2	40	24	20
3 Londonderry, Urban, No. 1.	114	9,443	180	157	85	95	3	1	66	91	23
4 , No. 2,	1,250	22,350	638	417	327	311	9	10	197	220	221
5 Lower Liberties, ...	7,503	2,292	44	37	20	16	–	–	19	18	7
6 Upper Liberties, ...	3,905	830	13	4	8	11	–	1	1	3	15
7 Waterside, Rural, ...	16,005	3,218	67	41	34	39	1	2	18	23	26
8 Waterside, Urban, *W.*, ..	800	8,099	256	211	136	120	13	6	100	111	45
169. MAGHERAFELT.											
1 Bellaghy, ...	26,352	9,463	163	161	79	84	3	3	88	73	2
2 Draperstown, ...	41,965	6,343	103	108	48	55	1	1	50	58	—5
3 Magherа, ...	34,799	8,648	193	144	102	81	3	2	63	81	49
4 Magherafelt, *W.*, ...	22,496	7,827	146	161	77	69	8	5	76	85	—15
5 Moneymore, ...	32,007	6,711	126	102	73	53	5	7	67	35	24
Monaghan Co.											
170. CARRICKMACROSS.											
1 Carrickmacross, *W.*, ..	22 713	5,989	121	117	54	67	2	1	62	55	4
2 Donaghmoyne, ...	26,347	6,748	115	85	60	55	–	–	40	45	30
3 Raferagh, ...	17,586	3,907	80	55	45	35	–	–	26	29	25
171. CASTLEBLAYNEY, part of.											
1 Ballybay, ...	25,005	6,504	130	128	73	57	–	3	66	62	2
2 Castleblayney, *W.*, ...	27,430	7,830	180	178	83	97	1	2	94	84	2
3 Crossmaglen, No. 2, ..	5,808	1,100	15	13	10	9	–	–	6	7	2
4 Newtownhamilton, No. 2, ..	5,458	884	21	17	11	10	–	–	11	3	4
172. CLONES, part of.											
1 Clones, *W.*, ...	27,800	8,028	159	138	98	91	3	1	72	60	21
173. COOTEHILL, part of.											
1 Dawsongrove, ...	28,236	4,941	83	63	40	43	–	1	32	31	20
2 Drum, No. 1, ...	8,226	1,479	28	22	11	17	–	–	11	11	3
174. MONAGHAN											
1 Castleshane, ...	23,874	6,251	111	85	50	61	–	2	38	47	20
2 Emyvale, ...	36,719	5,907	91	71	41	50	1	–	34	37	20
3 Kilmore, ...	18,327	4,174	68	70	31	37	–	1	36	40	—8
4 Monaghan, *W.*, ...	17,650	7,622	132	172	67	75	1	3	79	93	—40
5 Scotstown, ...	20,502	6,347	102	87	53	49	–	–	44	43	15

Pnnted image digitised by the University of Southampton Library Digitisation Unit

BIRTHS AND DEATHS Registered in the Year 1909—REGISTRARS' DISTRICTS arranged by COUNTIES and SUPERINTENDENT REGISTRARS' DISTRICTS.—*continued.*

REGISTRARS' DISTRICTS.	Area in Statute Acres.	Population in 1901.	TOTAL.		BIRTHS.				DEATHS.		Excess of Births over Deaths.
					Including Illegitimate Births.		Illegitimate Births.				
			BIRTHS.	DEATHS.	Males.	Females.	Males.	Females.	Males.	Females.	
III.—PROVINCE OF ULSTER—*con.*											
Tyrone Co.											
175. CASTLEDERG.											
No.											
1 Castlederg, *W.*, ...	23,752	5,258	112	75	53	59	2	3	43	32	37
2 Drumquin, ...	22,734	2,381	37	27	18	19	–	1	13	14	10
3 Killeter, ...	45,290	4,132	71	47	28	43	–	2	19	28	24
176. CLOGHER.											
1 Aughnacloy, ...	10,176	2,385	54	46	31	23	–	–	20	26	8
2 Ballygawley, ...	22,494	3,714	72	63	46	32	–	–	37	26	9
3 Clogher, *W.*, ...	31,613	4,920	163	86	54	49	2	3	37	40	17
4 Fivemiletown, ...	25,596	3,286	70	36	39	31	1	–	18	18	34
177. COOKSTOWN.											
1 Coagh	11,186	3,976	100	71	56	41	–	–	32	39	29
2 Cookstown, *W.*, ...	32,876	9,957	207	266	166	161	11	3	96	116	1
3 Pomeroy, ...	36,524	5,856	116	162	67	43	1	1	58	44	3
4 Stewartstown, ...	13,637	4,622	83	74	45	43	3	1	34	40	14
178. DUNGANNON.											
1 Benburb, ...	17,359	4,298	71	67	34	37	1	2	28	33	4
2 Caledon and Ballymagran, ..	18,792	3,206	61	54	38	23	1	–	25	23	7
3 Clonavaddy, ...	31,575	3,687	108	99	64	44	–	–	34	45	9
4 Coal Island, ...	26,322	8,225	163	135	82	81	3	4	36	66	28
5 Dungannon, *W.*, ...	22,189	10,747	226	203	107	119	5	10	98	110	18
179. IRVINESTOWN, part of.											
1 Trillick, ...	24,131	4,335	68	65	39	29	2	–	20	36	3
180. OMAGH.											
1 Dromore, ...	22,143	3,607	68	69	39	26	2	2	34	35	—1
2 Drumquin, ...	26,693	2,839	52	37	31	21	1	–	13	18	15
3 Fintona, ...	27,162	3,235	104	162	56	48	–	1	55	47	2
4 Gortin, ...	35,597	5,765	161	62	48	52	–	1	27	35	39
5 Omagh, No. 1, *W.*, ..	39,592	11,193	252	278	126	123	5	3	141	137	—26
3 , No. 2, ...	35,489	4,626	85	71	46	30	1	–	41	36	14
7 Sixmilecross, ...	29,130	5,185	90	129	46	50	1	–	71	58	—39
181. STRABANE, part of.											
1 Dunnamanagh, ...	32,091	4,700	163	80	81	87	3	1	31	49	28
2 Newtownstewart, ...	26,268	6,114	144	66	71	78	2	2	46	20	78
3 Plumb Bridge, ...	55,565	5,125	85	36	49	36	–	–	24	42	19
4 Strabane, *W.*, ...	19,971	9,457	272	136	139	138	12	9	68	68	136

Pnnted image digitised by the University of Southampton Library Digitisation Unit

BIRTHS AND DEATHS Registered in the Year 1909—REGISTRARS' DISTRICTS arranged by COUNTIES and SUPERINTENDENT REGISTRARS' DISTRICTS.—*continued.*

REGISTRARS' DISTRICTS.	AREA in Statute Acres.	Population in 1901.	TOTAL. BIRTHS.	TOTAL. DEATHS.	BIRTHS. Including Illegitimate Births. Males.	BIRTHS. Including Illegitimate Births. Females.	BIRTHS. Illegitimate Births. Males.	BIRTHS. Illegitimate Births. Females.	DEATHS. Males.	DEATHS. Females.	Excess of Births over Deaths.
IV.—PROVINCE OF CONNAUGHT.											
Galway Co.											
182. BALLINASLOE, part of.											
No. 1 Ahascragh, ...	17,330	1,533	35	12	16	19	–	–	7	5	23
2 Balhnasloe, *W.*, ...	20,814	3,473	99	208	55	44	3	–	122	86	—103
3 Killean, ...	27,000	2,702	48	25	30	18	2	1	16	9	23
4 Kiltormer, ...	27,907	2,806	39	28	21	18		1	13	15	11
5 Laurencetown.	31,918	2,084	36	30	10	17	–	–	19	11	6
183. CLIFDEN.											
1 Clifden, *W.*, ...	40,884	8,567	122	86	65	57	–	–	34	52	36
2 Inishboffin, ...	3,261	891	15	18	13	2	–	–	13	8	—4
3 Rinvyle, ...	44,884	3,843	81	31	39	42	–	–	16	15	50
4 Roundstone, No. 1, ..	72,074	3,287	48	35	24	24	–		19	13	13
5 „ No. 2. ..	32,379	4,180	101	47	41	60	–	2	29	18	54
184. GALWAY.											
1 Galway, No. 1.	10,293	9,355	230	155	126	104	8	–	74	81	75
2 „ No. 2. *W.*, ..	11,109	7,770	195	106	98	97	2	3	95	85	5
3 „ No. 3 (Arran), ..	11,573	2,863	73	33	38	35	–	–	16	17	40
4 Moycullen, ...	25,042	2,293	49	32	29	21	–	–	18	16	17
5 Oranmore, ...	30,370	3,740	79	45	37	42	–	–	21	24	34
6 Spiddle, ...	63,435	5,737	157	67	77	80	–	–	37	30	90
7 Turloughmore, ...	46,709	5,707	105	83	52	53	–	–	37	46	22
185. GLENNAMADDY.											
1 Dunmore, ...	17,214	2,889	37	26	15	22	–	–	17	8	11
2 Glennamaddy, *W.*, ...	40,206	6,483	100	75	55	43	1	–	33	48	24
3 Williamstown, ...	42,751	7,705	156	118	90	76	1	–	67	51	38
186. GORT.											
1 Ardrahan, ...	36,854	3,233	53	31	33	23	–	–	14	17	25
2 Gort, *W.*, ...	33,440	5,078	104	78	52	52	3	–	39	39	26
3 Kinvarra, ...	36,032	3,974	80	45	36	44	2		25	20	35
187. LOUGHREA.											
1 Athenry, ...	56,440	6,913	124	60	68	61	2	1	27	33	58
2 Bullaun, ...	53,832	4,445	82	54	40	42	–	–	27	27	28
3 Loughrea, *W.*, ...	29,359	4,912	89	73	43	40	–	–	52	27	10
4 Woodford, ...	56,956	4,853	91	52	53	38	–	2	29	23	39
188. MOUNT BELLEW.											
1 Clonbrock, ...	29,965	4,057	82	44	46	36	1	–	26	18	38
2 Killeroran, ...	31,918	6,217	98	63	51	47	–	–	32	31	36
3 Mount Bellew, *W.*, ...	40,520	5,745	117	88	63	54	–	2	47	41	28

Pnnted image digitised by the University of Southampton Library Digitisation Unit

BIRTHS AND DEATHS Registered in the Year 1909—REGISTRARS' DISTRICTS arranged by COUNTIES and SUPERINTENDENT REGISTRARS' DISTRICTS.—*continued.*

REGISTRARS' DISTRICTS.	Area in Statute Acres.	Population in 1901.	TOTAL.		BIRTHS.				DEATHS.		Excess of Births over Deaths.
					Including Illegitimate Births.		Illegitimate Births.				
			BIRTHS.	DEATHS.	Males.	Females.	Males.	Females.	Males.	Females.	
IV.—PROVINCE OF CONNAUGHT —*continued.*											
No. 188. OUGHTERARD.											
1 Cloonbur, No 1, ...	27,440	3,781	87	50	48	39	–	–	18	32	37
2 „ No 2.	31,426	1,428	37	13	22	15	–	1	7	6	24
3 Letterfrore, ...	44,555	8,030	162	55	70	83		–	28	27	107
4 Oughterard, W., ...	70,085	4,493	96	68	55	41	–	–	36	38	28
190. PORTUMNA											
1 Eyrecourt.	31,403	3,180	76	35	46	30	–	–	15	20	41
2 Portumna, No. 1. W ..	36,022	4,681	92	70	41	51	–	1	41	35	16
3 . No. 2. . ..	15,179	1,193	26	11	14	6	–		3	8	9
191. TUAM.											
1 Abbey, ...	34,526	4,293	102	74	54	48	1	–	42	32	28
2 Dunmore, ...	36,518	7,589	131	87	67	64	–	–	41	46	44
3 Headford, ...	47,000	5,902	138	74	76	62	–	–	29	45	64
4 Tuam, No. 1, W., ...	34,380	6,611	161	140	77	84	2	4	76	61	21
5 „ No. 2, ...	38,840	6,629	117	87	52	65	–	1	43	44	30
Leitrim Co.											
192. BALLYSHANNON, part of.											
1 Kinlough, ...	32,425	5,229	97	76	40	51	1	–	34	42	21
193. BAWNBOY, part of.											
1 Ballinamore, ...	26,805	5,873	118	78	53	65	–	–	40	38	40
2 Newtowngore, No. 1, ..	16,183	3,014	59	48	34	25	–	–	31	17	11
194. CARRICK-ON-SHANNON, part of.											
1 Drumshanbo, ...	33,789	5,722	113	53	66	53	–	–	31	22	66
2 Jamestown. W., ...	29,085	7,317	107	70	55	52	–	–	28	42	37
195. MANORHAMILTON.											
1 Drumshaire, ...	31,379	5,982	123	76	67	56	–	–	37	39	47
2 Drumkeeran, ...	30,873	4,872	93	62	51	48	–	–	33	29	37
3 Lurganboy, ...	45,802	4,735	62	71	32	30	–	–	28	43	—9
4 Manorhamilton, W., ..	36,703	8,745	177	104	88	89	1	1	40	59	73
196. MOHILL.											
1 Carrigallen, ...	18,542	3,926	68	50	44	24	–	–	21	35	12
2 Mohill, W., ...	20,232	8,512	132	182	99	93	–	1	68	64	–
3 Rinn	29,127	5,764	113	71	57	56	–	–	43	28	42
4 Rowan, ...	19,055	3,858	70	58	32	38	–	–	34	24	12
Mayo Co.											
197. BALLINA.											
1 Ballina, W., ...	73,811	18,486	432	303	226	206	4	–	144	158	128
2 Crossmolina, ...	78,617	6,173	138	84	88	70	1	–	30	48	54

Pnnted image digitised by the University of Southampton Library Digitisation Unit

BIRTHS AND DEATHS Registered in the Year 1909—REGISTRARS' DISTRICTS arranged by COUNTIES and SUPERINTENDENT REGISTRARS' DISTRICTS.—*continued.*

REGISTRARS' DISTRICTS.	AREA in Statute Acres.	Population in 1901.	TOTAL. BIRTHS.	TOTAL. DEATHS	BIRTHS. Including Illegitimate Births. Males.	BIRTHS. Including Illegitimate Births. Females.	BIRTHS. Illegitimate Births. Males.	BIRTHS. Illegitimate Births. Females.	DEATHS. Males.	DEATHS. Females.	Excess of Births over Deaths
IV.—PROVINCE OF CONNAUGHT —*continued.*											
No 198. BALLINROBE.											
1 Ballinrobe, *W.*, ...	37,482	7,633	166	111	91	75	1	–	61	50	55
2 Cappaghduff, ...	30,153	3 777	88	40	43	45	1	–	16	21	48
3 Cong, ...	32.304	4,593	95	61	43	52	–	–	29	32	34
4 Hollymount, ...	41,205	3,335	120	58	68	52	–	–	28	30	62
199. BELMULLET.											
1 Bangor, ...	79,445	4,320	122	63	50	00	–	1	32	31	59
2 Binghamstown, *W.*, ..	32,131	5,114	131	57	73	58	2	–	32	26	74
3 Knocknalower, ...	67,670	4,405	108	56	45	63	–	1	21	35	52
200. CASTLEBAR.											
1 Balla, ...	43,071	8,970	212	124	118	94	–	–	61	63	88
2 Castlebar, No. 1, *W.*, ..	49,473	11,380	240	188	120	120	–	–	98	00	82
3 ,, No. 2.	48,644	6,196	144	71	72	72	–	–	34	37	73
201. CLAREMORRIS.											
1 Ballindine, ...	34,553	7,239	139	104	70	09	1	–	41	63	35
2 Ballyhaunis, ...	41,323	10,879	244	144	120	118	–	1	67	77	100
3 Claremorris, *W.*, ...	34,914	7,702	196	117	78	88	1	2	84	63	49
202. KILLALA.											
1 Ballycastle, ...	79,742	4,762	81	21	57	34	–	–	9	12	70
2 Killala, *W.*, ...	28,418	3 492	65	58	33	32	–	–	30	28	7
203. SWINEFORD.											
1 Foxford, ...	21,912	3,602	131	90	06	65	–	–	52	38	41
2 Kilkelly, ...	40,203	10,870	255	181	116	139	–	–	81	80	74
3 Kiltamagh, ...	22,700	7,749	184	82	87	87		–	44	38	102
4 Lowpark, ...	35,273	9,825	238	126	123	115	–	1	58	68	112
5 Swineford, *W.*, ...	30,712	10,110	253	173	127	128	1	–	84	89	82
204. WESTPORT.											
1 Achill, ...	36,847	4,929	168	83	85	83	1	–	44	39	85
2 Ballycroy, ...	70,906	3 685	83	30	46	37	–	–	20	10	53
3 Bundorragha, ...	31,038	278	7	3	1	6	–	–	3	2	2
4 Islandeady, ...	32,056	4,059	102	41	55	47	–	–	21	20	61
5 Louisburgh, ...	70,250	6,382	150	103	83	70	–	–	61	42	60
6 Newport, ...	64,218	5,503	108	57	47	61	–	–	26	28	51
7 Westport, *W.*, ...	42,404	9,234	216	143	99	117	1	3	73	70	73
Roscommon Co.											
205. ATHLONE, part of.											
1 Athlone, No. 2, ...	16,668	2,941	47	25	27	20	–	–	8	17	22
2 Brideswell, ...	38,281	4,440	72	39	37	38	–	–	20	18	33
3 Kiltoom, ...	27,762	3,311	59	34	35	24	1	–	18	15	25

Pnnted image digitised by the University of Southampton Library Digitisation Unit

BIRTHS AND DEATHS Registered in the Year 1909—REGISTRARS' DISTRICTS arranged by COUNTIES and SUPERINTENDENT REGISTRARS' DISTRICTS.—*continued.*

REGISTRARS' DISTRICTS.	Area in Statute Acres.	Population in 1901.	TOTAL.		BIRTHS.				DEATHS.		Excess of Births over Deaths.
					Including Illegitimate Births.		Illegitimate Births.				
			BIRTHS.	DEATHS.	Males.	Females.	Males.	Females.	Males.	Females.	
IV.—PROVINCE OF CONNAUGHT —*continued.*											
206. BALLINASLOE, part of.											
No. 1 Creagh, ...	35,059	3,681	63	46	28	35	–	–	24	22	17
207. BOYLE, part of.											
1 Ballinamean, ...	28,758	5,157	98	89	52	46	–	–	45	44	9
2 Ballyfarnan, No. 1, ..	1,871	463	14	5	7	7		–	–	5	9
3 Boyle, No. 1, *W.*, ...	32,653	6,887	132	142	65	67	1	1	66	76	—10
4 Keadew, ...	21,372	4,251	81	51	45	36		–	24	27	30
208. CARRICK-ON-SHANNON, part of.											
1 Aughrim, ...	37,518	6,241	110	94	62	48	–	–	49	45	16
209. CASTLEREAGH.											
1 Ballaghaderreen *	19,172	6,006	144	52	73	71	.	–	29	23	92
2 Ballinlough.* . ..	41,116	8,857	174	103	89	85	–	–	56	47	71
3 Castlereagh, *W.*,*	38,462	5,481	111	106	62	49	1	1	55	51	3
4 Frenchpark, ...	38,383	6,727	143	144	80	63	–	–	69	75	—1
5 Loughglinn,*	26,630	6,506	121	73	61	60	1	–	36	38	48
210. ROSCOMMON.											
1 Athleague	36,183	3,976	65	47	37	28	–	–	28	19	18
2 Ballyleague.	41,613	5,727	103	61	46	57	–	–	37	24	42
3 Roscommon, *W.*, ...	36,549	5,401	118	110	54	54	–	–	60	50	8
211. STROKESTOWN.											
1 Elphin, ...	25,197	3,850	67	82	42	25	2	–	36	46	—15
2 Roosky, ...	33,480	5,662	82	86	42	40	–	–	40	46	—4
3 Strokestown. *W.*, ...	31,662	6,048	82	102	38	44	–	1	58	44	—20
Sligo Co.											
212. BOYLE, part of.											
1 Ballyfarnan, No. 2, ..	22,892	3,344	59	48	29	30	–	–	26	22	11
2 Boyle, No. 2, ...	18,796	3,097	55	38	27	28	–	–	14	24	17
3 Gurteen, ...	32,837	7,316	148	109	78	70	–	–	63	56	39
213. DROMORE WEST.											
1 Castleconor, ...	27,929	4,289	99	55	51	48	–	–	29	26	44
2 Easky, *W.*, . ..	36,812	4,726	115	91	59	56	–	–	49	42	24
3 Skreen, ...	32,822	4,017	54	54	22	32	–	–	27	27	–
214. SLIGO.											
1 Ballymote, ..	19,136	4,460	82	38	40	42	–	–	20	18	44
2 Carney, No. 1, ...	22,087	6,040	96	61	41	55	–	–	22	29	35
3 „ No. 2	22,469	3,982	79	67	41	38	–	–	36	32	12
4 Collooney, ...	25,713	4,152	69	59	37	32	–	–	31	28	10
5 Riverstown, ...	23,561	4,359	65	42	40	26	–	–	22	20	23
6 Sligo, No. 1, *W.*, ...	16,380	5,803	107	167	81	60	3	4	87	80	—60
7 „ No. 2, ...	14,450	10,249	203	143	149	114	1	1	70	78	120
215. TOBERCURRY.											
1 Aclare, ...	46,178	8,571	178	88	91	87	–	–	43	46	90
2 Coolaney, ...	34,302	3,605	72	60	38	34	–	1	26	36	12
3 Tobercurry, *W.*, ...	46,328	7,028	141	122	68	73	–	1	66	67	18

* The boundaries of the Registrar's District of Ballaghaderreen were altered as from the 1st July, 1909, by the transfer therefrom of the District Electoral Divisions of Artagh North, Artagh South, and Loughglinn, to form the new Registrar's District of Loughglinn, constituted from that date. The boundaries of the Registrar's Districts of Castleplunket and Castlereagh were altered as from 1st July, 1909, by the transfer of the District Electoral Division of Castleres from the latter to the former district. The name of Castlereagh District was changed to Ballinlough from the same date, and the name of Castleplunket District subsequently changed to that of Castlereagh. The figures relate to the districts as at present constituted.

Printed image digitised by the University of Southampton Library Digitisation Unit

TABLES

SHOWING THE

NUMBER OF BIRTHS

AND

DEATHS

REGISTERED IN EACH OF THE FOUR QUARTERS OF THE YEAR,

ALSO

DETAILS AT DIFFERENT AGES, AND CAUSES OF DEATH,

IN

1909.

Pnnted image digitised by the University of Southampton Library Digitisation Unit

BIRTHS registered in Ireland in the Four Quarters ending
(Exclusive of

PROVINCES AND COUNTIES.	Area in Statute Acres.	Population in 1901.	MALES AND FEMALES. Total.	Registered in the Quarter ending the last day of March.	June.	September.	December.
IRELAND.	20,348,328	4,458,775	102,750	25,774	26,030	25,361	24,604
No. PROVINCES.							
I. LEINSTER, ...	4,836,578	1,152,329	27,486	3,683	7,272	6,950	3,581
II. MUNSTER, ...	5,955,027	1,076,188	24,124	5,004	6,804	5,910	5,007
III. ULSTER, ...	5,322,534	1,582,826	37,680	9,578	10,020	9,182	8,900
IV. CONNAUGHT, ...	4,228,105	646,932	13,460	3,510	3,325	3,310	3,306
I.—PROVINCE OF							
No. 1 CARLOW, ...	221,424	37,749	732	183	178	167	184
2 DUBLIN, ...	218,873	167,588	3,136	726	830	831	713
3 DUBLIN CO. BOROUGH, ..	7,911	290,838	9,718	2,458	2,627	2,459	2,274
4 KILDARE, ...	418,497	63,560	1,551	336	448	358	339
5 KILKENNY, ...	509,240	79,159	1,656	375	406	422	397
6 KING S, ...	493,263	60,187	1,136	279	265	327	265
7 LONGFORD, ...	257,770	46,972	885	215	220	220	215
8 LOUTH, ...	202,161	85,820	1,412	355	370	395	352
9 MEATH, ...	577,785	87,497	1,325	331	357	313	324
10 QUEEN S, ...	424,723	57,417	1,164	237	332	289	306
11 WESTMEATH, ...	434,665	51,320	1,237	320	327	273	317
12 WEXFORD, ...	576,323	104,104	2,210	508	590	570	533
13 WICKLOW, ...	499,958	50,324	1,321	330	327	338	326
II.—PROVINCE OF							
14 CLARE, ...	788,332	112,534	2,152	494	575	558	525
15 CORK CO. and CO. BOROUGH, ..	1,838,921	404,811	9,094	2,240	2,424	2,254	2,187
16 KERRY, ...	1,151,752	135,726	3,037	1,050	1,031	960	977
17 LIMERICK CO. and CO. BOROUGH,	662,973	143,099	3,310	867	953	999	870
18 TIPPERARY, North Riding, ..	492,449	67,815	1,236	258	526	310	362
19 TIPPERARY, South Riding, ..	557,388	92,417	2,095	533	492	496	514
20 WATERFORD CO. and CO. BORO',	452,912	37,187	1,930	493	503	492	492
III.—PROVINCE OF							
21 ANTRIM, ...	701,929	199,090	4,059	1,185	1,260	1,171	1,060
22 ARMAGH, ...	312,859	125,392	2,704	979	727	341	957
23 BELFAST CO. BOROUGH, ..	14,718	349,180	10,936	2,887	2,881	2,615	2,573
24 CAVAN, ...	467,025	97,541	1,799	438	507	428	425
25 DONEGAL, ...	1,190,259	173,722	3,815	957	957	940	945
26 DOWN, ...	607,534	205,889	4,645	1,188	1,267	1,132	1,058
27 FERMANAGH, ...	417,885	65,430	1,343	348	359	310	327
28 LONDONDERRY CO. and CO. BOROUGH.	513,888	144,404	3,275	824	853	940	747
29 MONAGHAN, ...	313,809	74,311	1,436	355	390	352	339
30 TYRONE, ...	778,643	150,587	3,092	749	823	741	769
IV.—PROVINCE OF							
31 GALWAY, ...	1,487,860	192,549	3,947	1,043	1,012	983	929
32 LEITRIM, ...	378,610	59,343	1,338	314	347	319	358
33 MAYO, ...	1,333,340	199,183	4,307	1,265	1,089	1,194	1,112
34 ROSCOMMON, ...	903,290	101,791	1,833	494	470	444	475
35 SLIGO, ...	442,205	64,063	1,583	403	430	420	429

Printed image digitised by the University of Southampton Library Digitisation Unit

March 31st, June 30th, September 30th, and December 31st, 1909.
still-born).

MALES.					FEMALES.					PROVINCES AND COUNTIES.
Registered in the Quarter ending the last day of				TOTAL.	TOTAL.	Registered in the Quarter ending the last day of				
March.	June.	September	December			March.	June.	September	December.	
13,146	13,875	12,940	12,762	52,726	50,033	12,625	13,055	12,421	11,932	**IRELAND.**
										PROVINCES.
3,444	3,737	3,553	3,471	14,205	13,281	3,289	3,535	3,397	3,110	**LEINSTER.**
3,098	3,221	3,025	2,984	12,288	11,830	2,930	3,083	2,894	2,923	**MUNSTER.**
4,878	5,165	4,020	4,620	19,313	18,370	4,700	4,834	4,902	4,280	**ULSTER.**
1,769	1,722	1,742	1,687	6,920	6,540	1,790	1,603	1,568	1,619	**CONNAUGHT.**
LEINSTER.										
105	84	108	93	390	342	78	94	79	91	CARLOW.
362	458	424	390	1,634	1,502	364	402	407	329	DUBLIN.
1,258	1,289	1,212	1,206	4,965	4,753	1,200	1,238	1,247	1,068	DUBLIN CO. BOROUGH.
199	253	190	188	827	724	170	195	178	181	KILDARE.
192	245	219	208	864	795	182	220	203	189	KILKENNY.
146	144	174	129	593	543	133	121	153	136	KING'S.
114	104	110	116	444	441	101	122	119	99	LONGFORD.
196	207	172	199	774	698	150	103	163	153	LOUTH.
161	177	161	167	666	659	170	180	152	157	MEATH.
116	166	168	156	604	560	121	166	123	150	QUEEN'S.
170	154	139	171	634	603	160	173	134	146	WESTMEATH.
264	295	302	294	1,155	1,055	244	295	277	236	WEXFORD.
164	191	170	154	655	666	169	166	162	172	WICKLOW.
MUNSTER.										
256	300	294	238	1,088	1,064	244	269	264	287	CLARE.
1,131	1,246	1,125	1,087	4,589	4,505	1,118	1,178	1,120	1,080	CORK CO. and CO. BOROUGH.
530	524	478	402	2,030	1,937	514	507	431	485	KERRY.
472	467	473	457	1,869	1,741	413	456	427	413	LIMERICK CO. and CO. BOROUGH.
168	170	148	200	656	629	143	159	167	162	TIPPERARY, North Riding.
267	244	233	278	1,037	998	268	248	243	241	TIPPERARY, South Riding.
257	204	299	237	1,017	963	239	239	233	255	WATERFORD CO. and CO. BOROUGH.
ULSTER.										
660	679	599	956	2,434	2,222	565	581	572	504	ANTRIM.
394	368	318	343	1,404	1,300	325	388	323	314	ARMAGH.
1,468	1,480	1,325	1,301	5,554	5,382	1,416	1,401	1,290	1,272	BELFAST CO. BORO'.
213	273	209	222	917	881	225	234	219	204	CAVAN.
509	508	498	507	1,984	1,831	401	449	483	438	DONEGAL.
604	849	965	687	2,562	2,283	594	621	667	501	DOWN.
167	189	153	108	664	678	179	178	157	169	FERMANAGH.
426	410	536	598	1,973	1,602	395	458	410	349	LONDONDERRY CO. and CO. BOROUGH.
181	200	166	170	717	719	174	190	186	169	MONAGHAN.
389	424	386	408	1,604	1,478	363	399	389	351	TYRONE.
CONNAUGHT.										
531	525	513	479	2,049	1,901	512	487	448	454	GALWAY.
153	171	170	194	688	650	191	179	149	164	LEITRIM.
928	961	989	558	2,332	2,279	637	505	979	654	MAYO.
267	241	248	241	992	894	227	229	201	237	ROSCOMMON.
190	224	229	219	882	820	213	206	191	210	SLIGO.

Printed image digitised by the University of Southampton Library Digitisation Unit

BIRTHS registered in Ireland in the Four Quarters ending

I.—PROVINCE OF

No.	SUPERINTENDENT REGISTRARS' DISTRICTS.	Area in Statute Acres.	Population in 1901.	MALES AND FEMALES. Total.	Registered in the Quarter ending the last day of March.	June.	Sept.	Dec.
	Carlow Co.							
1	BALTINGLASS, part of, ..	33,393	4,486	70	19	20	18	13
2	CARLOW, part of, ...	162,937	29,720	001	146	149	154	152
3	NEW ROSS, part of, ...	25,094	3,530	55	18	9	15	13
	Dublin Co.							
4	BALROTHERY, ...	34,072	18,146	355	71	111	89	84
5	CELBRIDGE, part of, ..	25,237	5,138	99	29	27	28	15
6	DUBLIN, NORTH, part of, ..	36,275	15,957	281	54	77	75	74
7	DUBLIN, SOUTH, part of, ..	45,294	72,071	1,488	353	893	400	352
8	RATHDOWN, part of, ..	25,995	45,261	903	219	252	239	194
	Dublin Co. Borough.							
9	DUBLIN, NORTH, part of, ..	4,815	148,635	5,254	1,840	1,337	1,838	1,203
16	DUBLIN, SOUTH, part of, ..	8,096	142,003	4,464	1,112	1,190	1,091	1,071
	Kildare Co.							
11	ATHY, part of, ...	113,111	15,192	366	79	108	85	94
12	BALTINGLASS, part of, ..	17,159	2,030	48	11	11	7	19
13	CELBRIDGE, part of, ..	53,697	9,092	175	28	67	43	37
14	EDENDERRY, part of, ..	58,435	5,243	115	30	31	24	30
15	NAAS, part of, ...	155,101	31,009	847	218	231	209	189
	Kilkenny Co.							
16	CALLAN, part of, ...	62,149	8,163	192	39	00	61	42
17	CARRICK-ON-SUIR, part of, ..	32,120	4,466	83	14	21	23	25
18	CASTLECOMER, ...	57,820	16,114	226	48	57	61	60
19	KILKENNY, ...	110,044	23,708	549	113	161	129	145
20	NEW ROSS, part of, ...	23,355	3,716	59	13	23	19	12
21	THOMASTOWN, ...	107,577	13,238	242	60	74	65	43
22	URLINGFORD, part of, ..	52,993	5,891	117	33	28	26	25
23	WATERFORD, part of. ..	57,280	9,963	181	43	51	38	44
	King's Co.							
24	BIRR, part of, ...	193,244	23,291	406	117	82	112	95
25	EDENDERRY, part of, ..	81,051	7,322	151	41	41	44	35
26	MOUNTMELLICK, part of, ..	24,548	2,797	52	14	9	15	14
27	ROSCREA, part of, ...	55,565	5,810	103	23	23	32	25
28	TULLAMORE, part of, ..	138,845	20,977	414	84	110	124	95
	Longford Co.							
29	BALLYMAHON, part of, ..	69,733	9,478	166	31	43	38	48
30	GRANARD, part of, ...	77,964	14,882	239	66	77	52	51
31	LONGFORD, ...	110,073	22,312	450	115	100	129	106
	Louth Co.							
32	ARDEE, part of, ...	35,909	11,578	233	71	62	47	53
33	DROGHEDA, part of, ..	41,858	19,513	387	80	111	100	96
34	DUNDALK, ...	34,414	64,729	792	204	197	188	203

Printed image digitised by the University of Southampton Library Digitisation Unit

March 31st, June 30th, September 30th, and December 31st, 1909—*continued.*

LEINSTER.

MALES.					FEMALES.					SUPERINTENDENT REGISTRARS' DISTRICTS.
Registered in the Quarter ending the last day of				Total.	Total.	Registered in the Quarter ending the last day of				
March.	June.	Sept.	Dec.			March.	June.	Sept.	Dec.	
										Carlow Co.
12	8	13	8	41	35	7	12	5	11	BALTINGLASS, part of.
82	72	80	78	318	283	84	77	66	74	CARLOW, part of.
11	4	9	7	31	24	7	5	6	6	NEW ROSS, part of.
										Dublin Co.
42	51	55	40	194	161	23	60	34	38	BALROTHERY.
14	10	15	9	48	51	15	17	13	6	CELBRIDGE, part of.
28	37	38	42	145	136	26	40	38	32	DUBLIN, NORTH, part of.
165	213	197	188	763	735	188	180	203	164	DUBLIN, SOUTH, part of.
116	147	119	105	484	413	106	105	119	89	RATHDOWN, part of.
										Dublin Co. Borough.
693	690	645	648	2,676	2,678	653	647	723	555	DUBLIN, NORTH, part of.
585	599	507	558	2,288	2,175	547	581	524	513	DUBLIN, SOUTH, part of.
										Kildare Co.
46	62	42	49	201	165	31	46	43	45	ATHY, part of.
7	7	3	11	28	20	4	4	4	6	BALTINGLASS, part of.
15	27	24	16	94	81	18	40	19	19	CELBRIDGE, part of.
19	20	14	13	66	48	11	11	10	17	EDENDERRY, part of.
107	137	107	97	448	399	111	84	102	92	NAAS, part of.
										Kilkenny Co.
18	20	30	26	100	92	21	24	31	16	CALLAN, part of.
8	11	17	12	48	65	0	10	6	13	CARRICK-ON-SUIR, part of.
24	35	32	30	121	105	24	22	29	30	CASTLECOMER.
55	71	62	77	265	284	58	80	67	69	KILKENNY.
8	14	11	4	37	32	7	6	6	8	NEW ROSS, part of.
31	47	38	24	140	102	29	27	27	19	THOMASTOWN.
20	18	10	11	56	61	16	18	16	14	URLINGFORD, part of.
23	26	19	24	97	84	20	25	16	20	WATERFORD, part of.
										King's Co.
57	44	59	41	201	205	60	38	53	54	BIRR, part of.
25	20	24	19	88	73	16	21	20	10	EDENDERRY, part of.
10	6	5	9	29	23	4	3	10	0	MOUNTMELLICK, part of.
13	13	13	16	51	52	10	6	19	15	ROSCREA, part of.
41	53	73	51	224	190	43	51	51	45	TULLAMORE, part of.
										Longford Co.
15	26	17	23	81	65	10	23	21	25	BALLYMAHON, part of.
32	32	38	61	163	130	37	43	24	30	GRANARD, part of.
57	43	65	62	230	220	48	54	74	44	LONGFORD.
										Louth Co.
44	36	28	24	132	101	27	20	16	29	ARDEE, part of.
48	62	64	57	221	100	32	49	43	39	DROGHEDA, part of.
104	103	90	116	421	371	100	88	96	85	DUNDALK.

Printed image digitised by the University of Southampton Library Digitisation Unit

BIRTHS registered in Ireland in the Four Quarters ending

I.—PROVINCE OF

No.	SUPERINTENDENT REGISTRARS' DISTRICTS.	Area in Statute Acres.	Population in 1901.	MALES AND FEMALES. Total.	Registered in the Quarter ending the last day of March.	June.	Sept.	Dec.
	Meath Co.							
35	ARDEE, part of, ...	30,309	3,048	57	10	12	8	17
36	DROGHEDA, part of, ..	57,148	8,883	113	24	36	32	21
37	DUNSHAUGHLIN, ...	106,822	7,973	157	30	41	44	36
38	EDENDERRY, part of, ..	21,914	2,088	37	7	14	5	11
39	KELLS, ...	103,428	13,789	271	73	66	75	57
40	NAVAN, ...	94,474	14,550	309	82	81	60	86
41	OLDCASTLE, part of, ..	44,122	5,407	101	21	33	22	25
42	TRIM, ...	119,520	13,973	280	69	74	80	77
	Queen's Co.							
43	ABBEYLEIX, ...	127,042	17,050	337	79	82	78	98
44	ATHY, part of, ...	48,020	5,888	131	22	40	36	33
45	CARLOW, part of, ...	37,505	4,712	79	9	23	15	32
46	MOUNTMELLICK, part of, ..	178,081	25,780	542	113	164	130	126
47	ROSCREA, part of, ...	36,575	3,912	75	14	23	21	17
	Westmeath Co.							
48	ATHLONE, part of, ...	88,314	16,583	370	103	101	78	97
49	BALLYMAHON, part of, ..	30,409	3,429	50	12	20	7	17
50	DELVIN, ...	74,328	8,477	124	35	29	27	33
51	GRANARD, part of, ...	38,483	3,702	87	18	29	20	20
52	MULLINGAR, ...	208,601	27,047	546	133	138	133	142
53	TULLAMORE, part of, ..	16,550	2,411	45	19	10	8	8
	Wexford Co.							
54	ENNISCORTHY, ...	193,251	31,259	651	150	135	211	155
55	GOREY, ...	130,031	18,463	312	89	97	70	70
56	NEW ROSS, part of, ...	123,740	23,543	480	111	144	100	105
57	WEXFORD, ...	128,301	32,838	787	178	214	198	197
	Wicklow Co.							
58	BALTINGLASS, part of, ..	103,808	9,675	193	41	50	62	40
59	NAAS, part of, ...	51,087	3,033	51	20	6	15	10
60	RATHDOWN, part of, ..	34,503	12,481	278	72	87	73	66
61	RATHDRUM, ...	227,488	26,689	631	150	163	151	101
62	SHILLELAGH, ...	83,074	8,946	108	41	41	37	48

II.—PROVINCE OF

	Clare Co.							
63	BALLYVAGHAN, ...	71,658	3,820	74	25	15	20	14
64	CORROFIN, ...	61,382	4,803	98	22	24	33	17
65	ENNIS, ...	112,752	19,772	411	108	98	100	101
66	ENNISTIMON, ...	99,819	18,059	324	55	90	81	98

Printed image digitised by the University of Southampton Library Digitisation Unit

March 31st, June 30th, September 30th, and December 31st, 1909—*continued.*

LEINSTER—*continued.*

MALES.					FEMALES.					SUPERINTENDENT REGISTRARS' DISTRICTS.
Registered in the Quarter ending the last day of				Total.	Total.	Registered in the Quarter ending the last day of				
March.	June.	Sept.	Dec.			March.	June.	Sept.	Dec.	
										Meath Co.
9	3	7	10	29	28	10	9	2	7	ARDEE, part of
10	21	17	8	56	57	14	15	15	13	DROGHEDA, part of.
19	17	18	22	78	81	17	24	26	14	DUNSBAUGHLIN.
3	8	4	5	20	17	4	6	1	0	EDENDERRY, part of.
30	32	38	27	127	144	43	34	37	30	KELLS.
47	40	36	44	167	142	35	41	30	36	NAVAN.
9	16	8	11	44	57	12	17	14	14	OLDCASTLE, part of.
34	40	33	40	147	133	33	34	27	37	TRIM.
										Queen's Co.
33	41	43	52	168	168	40	41	35	46	ABBEYLEIX.
13	15	20	18	66	65	9	25	13	15	ATBY, part of
3	12	7	17	38	40	8	11	8	15	CARLOW, part of.
57	87	85	58	287	255	56	77	54	68	MOUNTMELLICK, part of.
10	11	11	11	43	32	4	12	10	6	ROSCREA, part of.
										Westmeath Co.
62	51	38	47	198	181	41	50	40	50	ATHLONE, part of.
4	5	4	9	22	34	8	15	3	8	BALLYMAHON, part of.
18	10	14	13	57	57	17	13	13	14	DELVIN.
11	15	11	11	48	39	7	14	9	9	GRANARD, part of.
64	63	68	80	275	271	69	75	65	62	MULLINGAR.
11	4	4	5	24	21	8	6	4	3	TULLAMORE, part of.
										Wexford Co.
74	70	111	81	336	315	73	65	100	74	ENNISCORTHY.
39	52	38	40	175	137	30	45	32	30	GOREY.
82	72	45	64	243	217	46	72	55	41	NEW ROSS, part of.
88	101	108	103	401	386	39	113	90	94	WEXFORD.
										Wicklow Co.
24	27	30	21	108	85	17	23	26	19	BALTINGLASS, part of.
7	2	9	5	23	28	13	4	6	5	NAAS, part of.
33	35	38	29	135	143	39	32	35	37	RATHDOWN, part of.
81	78	74	71	304	327	75	85	77	90	RATHDRUM.
19	10	13	28	85	83	22	22	18	21	SHILLELAGH.

MUNSTER.

										Clare Co.
13	8	7	7	35	39	12	7	13	7	BALLYVAGHAN.
12	12	13	7	44	52	10	12	20	10	CORROFIN.
51	48	51	48	190	215	55	50	55	55	ENNIS.
22	43	55	45	165	159	33	47	20	53	ENNISTIMON.

Printed image digitised by the University of Southampton Library Digitisation Unit

BIRTHS registered in Ireland in the Four Quarters ending

II.—PROVINCE OF

No.	SUPERINTENDENT REGISTRARS' DISTRICTS.	Area in Statute Acres.	Population in 1901.	MALES AND FEMALES. Total.	Registered in the Quarter ending the last day of March.	June.	Sept.	Dec.
	Clare Co.—*con.*							
67	KILLADYSERT, ...	63,704	9,185	189	30	51	50	52
68	KILRUSH, ...	187,497	28,734	537	125	162	130	120
69	LIMERICK, part of, ...	68,650	7,592	138	33	43	32	30
70	SCARRIFF,*	173,961	20,279	383	92	92	106	93
	Cork Co. and Co. Borough.							
71	BANDON, ...	101,345	17,878	373	191	104	79	89
72	BANTRY, ...	196,854	13,457	305	75	80	70	65
73	CASTLETOWN, ...	73,445	11,178	206	54	81	78	53
74	CLONAKILTY, ...	80,465	19,158	378	101	102	82	93
75	CORK, ...	169,732	133,173	3,240	792	815	844	789
76	DUNMANWAY, ...	103,917	13,321	319	78	66	68	77
77	FERMOY, ...	148,360	22,732	526	118	140	145	123
78	KANTURK, ...	185,685	23,181	554	134	142	125	153
79	KILMALLOCK, part of, ..	19,384	4,121	114	35	21	32	26
80	KINSALE, ...	79,651	16,673	293	78	70	80	59
81	MACROOM, ...	179,108	22,998	472	111	139	112	113
82	MALLOW, ...	149,565	20,726	506	125	133	132	116
83	MIDDLETON, ...	109,286	21,243	389	102	94	195	88
84	MILLSTREET, ...	74,905	10,515	257	66	69	68	54
85	MITCHELSTOWN, part of, ..	48,496	8,656	203	47	55	48	53
86	SKIBBEREEN, ...	115,025	25,195	642	133	163	114	132
87	SKULL, ...	57,169	10,243	158	45	52	39	32
89	YOUGHAL, part of.	36,639	10,103	186	54	53	37	42
	Kerry Co.							
88	CAHERSIVEEN, ...	198,130	22,435	478	113	148	119	98
90	DINGLE, ...	128,459	18,274	509	133	141	121	114
91	KENMARE, ...	198,416	14,642	286	63	82	73	68
92	KILLARNEY, ...	251,430	37,096	870	243	221	192	214
93	LISTOWEL, part of, ...	165,504	31,394	747	203	176	178	190
94	TRALEE, ...	221,818	41,885	1,977	295	263	226	293
	Limerick Co. and Co. Borough.							
95	CROOM, ...	83,324	10,806	241	48	71	58	64
96	KILMALLOCK, part of, ..	125,766	21,430	549	134	120	145	141
97	LIMERICK, part of, ...	199,252	58,422	1,500	356	400	360	384
98	LISTOWEL, part of, ...	24,672	4,301	122	38	26	40	23
99	MITCHELSTOWN, part of. ..	88,551	5,501	116	37	35	24	20
100	NEWCASTLE, ...	143,862	23,891	639	161	188	152	129
101	RATHKEALE, ...	191,887	14,991	282	70	67	84	61
102	TIPPERARY, part of, ..	36,659	8,756	179	48	46	37	48

* See note (*)

Printed image digitised by the University of Southampton Library Digitisation Unit

March 31st, June 30th, September 30th, and December 31st, 1909—*continued.*

MUNSTER—*continued.*

MALES.					FEMALES.					SUPERINTENDENT REGISTRARS' DISTRICTS.
Registered in the Quarter ending the last day of				Total.	Total.	Registered in the Quarter ending the last day of				
March.	June.	Sept.	Dec.			March.	June.	Sept.	Dec.	
										Clare Co.—*con.*
24	29	26	18	94	88	12	22	27	34	KILLADYSERT.
62	63	66	56	277	260	63	69	64	64	KILRUSH.
20	24	21	11	76	62	13	19	11	19	LIMERICK, part of.
46	49	58	48	201	182	46	43	46	45	SCARRIFF.*
										Cork Co. and Co. Borough.
48	55	34	45	162	181	56	49	45	44	BANDON.
32	34	36	34	136	169	43	55	40	31	BANTRY.
25	46	45	29	145	121	29	35	33	24	CASTLETOWN.
53	44	39	36	160	268	48	58	40	57	CLONAKILTY.
419	421	442	392	1,674	1,566	373	394	462	397	CORK.
37	51	36	39	160	159	41	45	35	38	DUNMANWAY.
62	80	77	57	276	256	59	60	68	66	FERMOY.
61	76	54	61	272	262	78	66	71	72	KANTURK.
19	8	12	16	55	56	16	13	20	10	KILMALLOCK, part of.
36	37	33	32	136	155	42	39	47	27	KINSALE.
46	82	67	58	253	222	68	57	45	55	MACROOM.
63	57	68	58	256	250	62	66	64	56	MALLOW.
50	54	40	43	193	198	52	40	59	45	MIDDLETON.
34	29	27	32	122	135	32	40	31	32	MILLSTREET.
23	25	22	28	98	105	24	30	26	25	MITCHELSTOWN, part of.
74	85	53	67	279	263	58	78	61	65	SKIBBEREEN.
21	22	22	15	60	68	24	30	17	17	SKULL.
29	30	18	25	101	85	26	26	19	17	YOUGHAL, part of.
										Kerry Co.
57	81	67	49	254	224	56	67	52	49	CAHERSIVEEN.
66	72	60	47	247	262	65	59	61	67	DINGLE.
35	37	32	37	141	145	28	45	41	61	KENMARE.
121	116	102	109	444	426	122	108	90	106	KILLARNEY.
105	79	94	99	377	370	98	97	84	91	LISTOWEL, part of.
150	142	123	152	567	310	145	121	103	141	TRALEE.
										Limerick Co. and Co. Borough.
24	36	32	34	126	115	24	33	28	30	CROOM.
75	53	77	65	270	270	50	67	68	76	KILMALLOCK, part of.
185	164	183	200	752	746	171	216	177	184	LIMERICK, part of.
25	19	16	12	72	50	6	7	24	11	LISTOWEL, part of.
20	18	15	11	65	51	17	10	8	9	MITCHELSTOWN, part of.
86	100	86	64	336	294	75	88	66	65	NEWCASTLE.
68	32	42	40	156	132	34	36	42	21	RATHKEALE.
21	24	22	31	98	91	27	22	13	17	TIPPERARY, part of.

on pp. 6–7.

Printed image digitised by the University of Southampton Library Digitisation Unit

BIRTHS registered in Ireland in the Four Quarters ending

II.—PROVINCE OF

No.	SUPERINTENDENT REGISTRARS' DISTRICTS.	Area in Statute Acres.	Population in 1901.	MALES AND FEMALES Total.	Registered in the Quarter ending the last day of March	June.	Sept.	Dec.
	Tipperary Co. N.R.							
103	BIRR, part of, ...	27,426	2,051	29	9	7	9	4
104	BORRISOKANE, ...	81,650	8,532	136	27	30	33	37
105	NENAGH, ...	183,088	24,932	508	104	135	116	153
106	ROSCREA, part of, ...	57,540	8,017	161	35	33	40	53
107	THURLES, ...	142,548	24,283	452	113	112	112	115
	Tipperary Co. S.R.							
108	CALLAN, part of, ...	41,863	5,642	104	26	29	14	36
109	CARRICK-ON-SUIR, part of, ..	26,059	8,084	104	52	53	52	37
110	CASHEL, ...	156,187	20,182	450	115	101	116	118
111	CLOGHEEN, ...	117,422	15,521	318	93	93	78	84
112	CLONMEL, part of, ...	47,235	15,046	331	79	82	84	86
113	TIPPERARY, part of, ..	44,328	25,176	574	155	144	137	138
114	URLINGFORD, part of, ..	24,644	2,766	64	13	21	15	15
	Waterford Co. and Co. Borough.							
115	CARRICK-ON-SUIR, part of, ..	54,453	5,213	108	32	27	24	25
116	CLONMEL, part of, ...	40,473	3,660	68	10	14	16	19
117	DUNGARVAN, ...	94,044	14,966	332	76	80	76	100
118	KILMACTHOMAS, ...	64,479	7,109	184	46	39	58	41
119	LISMORE, ...	97,048	13,273	274	62	71	75	66
120	WATERFORD, part of, ..	63,431	36,228	941	251	243	243	204
121	YOUGHAL, part of, ...	33,985	4,718	83	16	29	20	16

III.—PROVINCE OF

	Antrim Co.							
122	ANTRIM, ...	117,127	29,472	717	175	177	104	171
123	BALLYCASTLE, ...	102,197	12,686	267	69	74	62	62
124	BALLYMENA, ...	161,162	53,082	1,170	310	333	283	244
125	BALLYMONEY, ...	121,132	28,276	639	155	171	138	175
126	BELFAST, part of, ...	22,087	11,041	282	78	67	85	52
127	LARNE, ...	117,801	33,029	854	205	237	213	199
128	LISBURN, part of, ...	47,706	25,260	661	162	179	179	141
129	LURGAN, part of, ...	12,317	3,244	86	11	22	17	16
	Armagh Co.							
130	ARMAGH, ...	146,578	46,856	918	231	249	230	208
131	BANBRIDGE, part of, ..	18,012	6,248	126	20	38	37	22
132	CASTLEBLAYNEY, part of, ..	35,765	10,297	214	69	50	42	53
133	LURGAN, part of, ...	40,333	39,452	1,010	251	281	221	257
134	NEWRY, part of, ...	71,371	22,539	436	99	109	111	117

Printed image digitised by the University of Southampton Library Digitisation Unit

March 31st, June 30th, September 30th, and December 31st, 1909—*continued.*

MUNSTER—*continued.*

MALES.					FEMALES.					SUPERINTENDENT REGISTRARS' DISTRICTS.
Registered in the Quarter ending the last day of				Total.	Total.	Registered in the Quarter ending the last day of				
March.	June.	Sept.	Dec.			March.	June.	Sept.	Dec.	
										Tipperary Co. N.R.
3	4	4	4	15	14	6	3	5	–	BIRR, part of.
13	21	16	21	73	63	12	18	17	16	BORRISOKANE.
49	69	58	74	250	258	55	66	58	79	NENAGH.
18	15	20	36	89	72	17	18	20	17	ROSCREA, part of.
60	61	45	65	231	221	53	51	67	50	THURLES.
										Tipperary Co. S.R.
14	14	9	21	58	46	12	14	5	15	CALLAN, part of.
20	26	22	20	94	100	20	27	30	17	CARRICK-ON-SUIR, part of
64	46	60	64	234	216	51	55	50	54	CASHEL.
53	36	44	42	175	143	40	27	34	42	CLOGHEEN.
36	48	45	43	174	157	41	34	39	43	CLONMEL, part of.
65	62	64	77	268	306	90	82	73	61	TIPPERARY, part of.
7	12	9	6	34	30	6	9	6	9	URLINGFORD, part of.
										Waterford Co. and Co. Borough.
18	17	12	13	60	48	14	10	12	12	CARRICK-ON-SUIR, part of.
5	7	10	6	28	30	5	7	6	12	CLONMEL, part of.
40	38	39	51	168	164	30	42	37	48	DUNGARVAN.
27	18	32	23	100	84	19	21	20	18	KILMACTHOMAS.
33	36	39	34	142	132	29	35	36	32	LISMORE
122	133	112	101	468	473	129	110	111	123	WATERFORD, part of.
12	15	15	9	51	32	4	14	5	9	YOUGHAL, part of.

ULSTER.

										Antrim Co.
89	106	90	93	378	336	86	71	104	78	ANTRIM.
32	34	30	34	130	131	37	40	25	28	BALLYCASTLE.
150	181	156	126	619	551	154	152	127	118	BALLYMENA.
81	109	65	92	357	282	64	62	73	83	BALLYMONEY.
43	37	41	26	147	135	35	30	44	26	BELFAST, part of.
93	113	107	103	422	432	112	118	103	90	LARNE.
89	82	97	73	341	320	73	97	82	68	LISBURN, part of.
7	11	7	9	34	32	4	11	10	7	LURGAN, part of
										Armagh Co.
110	141	117	116	484	434	121	108	113	92	ARMAGH.
14	24	18	8	64	62	15	14	19	14	BANBRIDGE, part of.
36	26	27	25	114	100	33	24	15	28	CASTLEBLAYNEY, part of.
133	147	101	129	516	494	112	134	120	128	LURGAN, part of.
55	51	55	65	226	210	44	58	50	52	NEWRY, part of.

Printed image digitised by the University of Southampton Library Digitisation Unit

BIRTHS registered in Ireland in the Four Quarters ending

III.—PROVINCE OF

SUPERINTENDENT REGISTRARS DISTRICTS.	Area in Statute Acres.	Population in 1901.	MALES AND FEMALES. Total	Registered in the Quarter ending the last day of March.	June.	Sept.	Dec.
No. **Belfast Co. Borough.**							
133 BELFAST, part of, ...	14,716	349,160	10,936	2,867	2,861	2,615	2,573
Cavan Co.							
136 BAILIEBOROUGH, ...	71,952	15,510	296	75	73	65	83
137 BAWNBOY, part of, ...	61,908	9,573	102	54	64	42	32
138 CAVAN, ...	161,074	33,996	706	159	210	191	146
139 COOTEHILL, part of, ..	69,382	15,434	240	50	59	66	65
140 ENNISKILLEN, part of, ..	40,507	5,524	87	21	24	19	23
141 GRANARD, part of, ...	20,281	4,609	88	21	21	18	28
142 OLDCASTLE, part of, ..	41,921	9,508	189	58	56	27	48
Donegal Co.							
143 BALLYSHANNON, part of, ..	41,507	9,185	210	54	53	52	51
144 DONEGAL, ...	160,411	20,489	424	107	101	127	89
145 DUNFANAGHY, ...	125,678	15,781	395	123	85	81	106
146 GLENTIES, ...	257,474	33,191	750	222	182	147	109
147 INISHOWEN, ...	159,418	26,943	642	198	177	164	163
148 LETTERKENNY, ...	101,245	13,060	261	57	63	78	63
149 LONDONDERRY, part of, ..	58,948	8,633	193	47	51	53	42
150 MILLFORD, ...	111,334	20,259	416	67	113	108	108
151 STRABANE, part of, ..	53,103	10,403	272	73	62	69	68
152 STRANORLAR, ...	121,151	13,707	252	59	70	67	56
Down Co.							
153 BANBRIDGE, part of, ..	107,136	36,200	782	172	219	204	187
154 BELFAST, part of, ...	12,603	9,045	102	52	41	55	44
155 DOWNPATRICK, ...	147,446	38,860	902	256	245	198	203
156 KILKEEL, ...	81,634	19,131	369	81	105	90	93
157 LISBURN, part of, ...	71,335	21,203	384	103	108	92	91
158 LURGAN, part of, ...	27,203	11,022	225	52	65	49	59
159 NEWRY, part of, ...	60,000	29,493	675	174	172	101	108
160 NEWTOWNARDS, ...	93,665	41,920	1,116	298	312	293	223
Fermanagh Co.							
161 BALLYSHANNON, part of, ..	58,396	6,167	96	33	23	19	21
162 CLONES, part of, ...	45,704	7,820	155	34	33	39	30
163 ENNISKILLEN, part of, ..	157,108	26,818	531	129	153	128	120
164 IRVINESTOWN, part of, ..	57,749	9,760	213	54	55	54	32
165 LISNASKEA, ...	96,706	16,047	345	96	95	76	78
Londonderry Co. and Co. Borough.							
166 COLERAINE, ...	118,786	29,917	701	160	194	180	147
167 LIMAVADY, ...	152,711	20,623	461	116	111	117	115
168 LONDONDERRY, part of, ..	65,172	54,872	1,362	344	349	378	311
169 MAGHERAFELT, ...	156,719	38,992	731	162	204	171	174

Printed image digitised by the University of Southampton Library Digitisation Unit

March 31st, June 30th, September 30th, and December 31st, 1909—*continued.*

ULSTER—*continued.*

MALES.					FEMALES.					
Registered in the Quarter ending the last day of				Total.	Total.	Registered in the Quarter ending the last day of				SUPERINTENDENT REGISTRARS' DISTRICTS.
March.	June.	Sept.	Dec.			March.	June.	Sept.	Dec.	
										Belfast Co. Borough.
1,448	1,480	1,320	1,861	6,554	5,302	1,416	1,401	1,290	1,272	BELFAST, part of.
										Cavan Co.
30	36	30	45	147	149	09	37	35	38	BAILIEBOROUGH.
27	37	21	14	99	63	27	27	21	18	BAWNBOY, part of.
81	112	90	71	354	352	79	98	101	75	CAVAN.
22	32	30	36	123	117	20	27	30	29	COOTEHILL, part of.
0	10	11	14	41	40	15	14	8	9	ENNISKILLEN, part of.
12	11	10	14	47	41	0	10	8	14	ORANARD, part of.
28	35	14	28	100	83	29	21	13	20	OLDCASTLE, part of.
										Donegal Co.
31	28	20	02	114	06	20	25	26	19	BALLYSHANNON, part of.
63	43	60	52	226	198	44	53	04	37	DONEGAL.
00	38	40	09	208	186	07	47	85	47	DUNFANAGHY.
123	98	64	100	390	360	99	84	83	94	GLENTIES.
03	97	82	80	335	367	75	86	82	70	INISHOWEN.
32	25	40	28	125	136	25	38	32	35	LETTERKENNY.
23	27	18	24	62	101	24	24	33	18	LONDONDERRY, part of.
40	70	00	00	220	190	47	43	48	62	MILLFORD.
30	35	29	27	120	146	08	27	40	41	STRABANE, part of.
30	42	08	01	141	111	29	28	29	25	STRANORLAR.
										Down Co.
86	114	165	96	390	087	86	105	99	97	BANBRIDGE, part of.
33	15	31	25	104	80	19	26	24	18	BELFAST, part of.
126	133	87	113	462	440	127	112	111	90	DOWNPATRICK.
46	59	40	39	177	192	41	47	50	54	KILKEEL.
03	04	47	42	190	188	50	54	45	39	LISBURN, part of.
18	33	27	40	118	107	34	32	22	19	LURGAN, part of.
97	93	90	88	309	306	77	76	71	79	NEWRY, part of.
138	140	136	116	041	070	150	166	145	104	NEWTOWNARDS.
										Fermanagh Co.
18	17	11	7	53	40	15	6	8	14	BALLYSHANNON, part of.
14	10	17	24	71	84	20	17	21	26	CLONES, part of.
61	80	63	62	200	260	68	73	60	64	ENNISKILLEN, part of.
20	28	22	30	105	110	26	27	32	22	IRVINESTOWN, part of.
49	40	40	30	168	176	47	50	36	40	LISNASKEA.
										Londonderry Co. and Co. Borough.
92	90	90	70	301	356	88	98	87	77	COLERAINE.
06	47	58	60	231	230	52	64	59	60	LIMAVADY.
171	176	198	168	712	670	173	174	180	140	LONDONDERRY, part of.
100	92	87	100	276	02	82	112	04	74	MAGHERAFELT.

Printed image digitised by the University of Southampton Library Digitisation Unit

BIRTHS registered in Ireland in the Four Quarters ending

III.—PROVINCE OF

No.	SUPERINTENDENT REGISTRARS' DISTRICTS.	Area in Statute Acres.	Population in 1901.	MALES AND FEMALES. Total	Registered in the Quarter ending the last day of March.	June.	Sept.	Dec.
	Monaghan Co.							
170	CARRICKMACROSS, ..	65,651	15,544	316	70	97	77	72
171	CASTLEBLAYNEY, part of, ..	63,701	16,318	346	94	86	86	80
172	CLONES, part of, ...	27,800	8,026	150	40	42	42	35
173	COOTEHILL, part of, ..	30,402	6,420	111	21	32	30	28
174	MONAGHAN	125,132	28,301	504	130	133	117	124
	Tyrone Co.							
175	CASTLEDERG, ...	01,786	11,788	220	40	63	50	58
176	CLOGHER, ...	89,284	14,316	290	84	85	72	58
177	COOKSTOWN, ...	96,720	23,615	505	115	141	127	122
178	DUNGANNON, ...	110,217	32,563	620	142	160	153	165
179	IRVINESTOWN, part of, ..	24,131	4,335	66	20	13	20	13
180	OMAGH, ...	229,813	38,553	752	189	192	178	193
181	STRABANE, part of, ..	130,092	25,396	609	150	160	141	158

IV.—PROVINCE OF

	Galway Co.							
182	BALLINASLOE, part of, ..	125,570	15,596	287	93	61	66	67
183	CLIFDEN, ...	193,782	18,768	307	103	97	87	80
184	GALWAY, ...	198,536	30,465	856	233	232	231	192
185	GLENNAMADDY, ...	100,271	10,577	293	58	84	73	78
186	GORT, ...	106,326	12,286	240	97	62	52	59
187	LOUGHREA, ...	198,927	20,126	388	102	95	106	64
188	MOUNT BELLEW, ...	102,404	15,019	297	77	83	71	66
189	OUGHTERARD, ...	173,503	17,732	382	106	81	86	109
190	PORTUMNA, ...	77,264	9,054	188	47	54	43	44
191	TUAM, ...	191,264	30,924	649	187	163	149	150
	Leitrim Co.							
192	BALLYSHANNON, part of, ..	32,425	5,229	97	21	22	29	25
193	BAWNBOY, part of, ..	42,788	8,887	177	35	49	65	38
194	CARRICK-ON-SHANNON, part of	83,464	13,039	220	52	58	31	79
195	MANORHAMILTON, ..	144,857	22,334	461	112	126	112	112
196	MOHILL, ...	92,956	19,854	386	94	93	92	104
	Mayo Co.							
197	BALLINA, ...	150,428	24,653	570	136	103	143	186
198	BALLINROBE, ...	147,144	21,236	469	118	123	134	94
199	BELMULLET, ...	179,246	13,845	361	88	81	95	97
200	CASTLEBAR, ...	141,103	26,522	696	154	164	150	128

Printed image digitised by the University of Southampton Library Digitisation Unit

March 31st, June 30th, September 30th, and December 31st, 1909—*continued*

ULSTER—*continued*

MALES.					FEMALES.					
Registered in the Quarter ending the last day of				Total.	Total.	Registered in the Quarter ending the last day of				SUPERINTENDENT REGISTRARS' DISTRICTS.
March.	June.	Sept.	Dec.			March.	June.	Sept.	Dec.	
										Monaghan Co.
34	57	34	34	159	157	36	40	43	38	CARRICKMACROSS.
47	47	41	42	177	169	47	39	45	38	CASTLEBLAYNEY, part of.
22	25	28	23	98	81	19	17	14	12	CLONES, part of.
13	11	15	12	51	60	8	21	15	16	COOTEHILL, part of.
65	80	48	59	252	272	65	73	69	65	MONAGHAN.
										Tyrone Co.
19	29	22	30	99	121	31	34	28	28	CASTLEDERG.
49	47	32	36	164	135	35	39	40	22	CLOGHER.
59	69	74	75	277	228	56	72	53	47	COOKSTOWN.
83	98	75	69	325	304	60	71	78	90	DUNGANNON.
10	5	13	11	33	29	10	8	7	4	IRVINESTOWN, part of.
94	94	98	104	330	362	95	98	80	89	OMAGH.
73	82	72	83	310	293	77	78	89	75	STRABANE, part of.

CONNAUGHT.

										Galway Co.
31	30	47	33	141	118	32	31	19	34	BALLINASLOE, part of.
53	40	39	44	192	185	50	51	45	36	CLIFDEN.
122	123	113	99	455	432	111	109	118	94	GALWAY.
25	49	35	41	150	143	33	35	38	37	GLENNAMADDY.
36	28	25	32	121	119	31	34	27	27	GORT.
49	51	59	40	205	181	53	44	46	38	LOUGHREA.
43	45	43	29	160	137	34	38	28	37	MOUNT BELLEW.
58	39	54	54	204	178	48	43	32	55	OUGHTERARD.
28	29	22	22	101	87	19	25	21	22	PORTUMNA.
88	86	78	78	326	323	101	77	71	74	TUAM.
										Leitrim Co.
12	10	10	14	46	51	9	12	19	11	BALLYSHANNON, part of.
12	27	20	22	87	90	23	22	29	10	BAWNBOY, part of.
22	30	16	47	115	105	30	28	15	32	CARRICK-ON-SHANNON, part of.
61	59	59	80	236	228	51	66	54	52	MANORHAMILTON.
46	45	60	51	202	181	48	48	32	53	MOHILL.
										Mayo Co.
68	89	70	67	294	276	70	74	73	59	BALLINA.
61	66	62	56	245	224	57	57	72	38	BALLINROBE.
43	41	49	41	174	187	45	40	46	56	BELMULLET.
84	89	73	84	310	266	70	75	77	64	CASTLEBAR.

Printed image digitised by the University of Southampton Library Digitisation Unit

BIRTHS registered in Ireland in the Four Quarters ending

IV.—PROVINCE OF .

No.	SUPERINTENDENT REGISTRARS' DISTRICTS.	Area in Statute Acres.	Population in 1901.	MALES AND FEMALES. Total.	Registered in the Quarter ending the last day of March.	June.	Sept.	Dec.
	Mayo Co.—*con.*							
201	CLAREMORRIS, ...	110,790	25,820	549	158	117	153	123
202	KILLALA, ...	105,160	8,254	150	35	30	54	31
203	SWINEFORD, ...	151,500	44,162	1,003	342	196	222	503
204	WESTPORT, ...	347,819	34,072	843	234	186	213	210
	Roscommon Co.							
205	ATHLONE, part of, ...	82,711	10,701	176	56	47	33	42
206	BALLINASLOE, part of, ..	35,059	8,081	93	13	23	16	11
207	BOYLE, part of, ...	84,655	10,806	325	54	74	89	108
208	CARRICK-ON-SHANNON, part of.	37,518	6,241	110	20	29	28	24
209	CASTLEREAGH, ...	163,663	33,576	693	206	163	156	168
210	ROSCOMMON, ...	114,345	15,184	286	77	73	73	63
211	STROKESTOWN, ...	80,333	15,500	231	59	61	49	62
	Sligo Co.							
212	BOYLE, part of, ...	75,525	13,757	202	62	85	50	53
213	DROMORE WEST, ...	97,063	13,034	266	64	62	77	65
214	SLIGO, ...	143,808	38,038	701	160	131	180	210
215	TOBERCURRY, ...	125,809	18,204	391	97	92	104	88

Printed image digitised by the University of Southampton Library Digitisation Unit

March 31st, June 30th, September 30th, and December 31st, 1909—*continued.*

CONNAUGHT—*continued.*

MALES.					FEMALES.					
Registered in the Quarter ending the last day of				Total.	Total.	Registered in the Quarter ending the last day of				SUPERINTENDENT REGISTRARS DISTRICTS.
March.	June.	Sept.	Dec.			March.	June.	Sept.	Dec.	
										Mayo Co.—*con.*
75	57	76	55	274	275	81	50	77	67	CLAREMORRIS.
22	21	35	11	90	66	13	15	18	20	KILLALA.
151	91	112	165	529	534	181	105	110	138	SWINEFORD.
114	97	107	98	416	427	120	39	108	112	WESTPORT
										Roscommon Co.
35	21	20	23	99	79	21	26	13	16	ATHLONE, part of.
2	12	8	6	28	35	11	11	8	5	BALLINASLOE, part of.
25	34	58	50	169	156	28	40	30	58	BOYLE, part of.
16	13	13	15	52	48	13	11	16	9	CARRICK-ON-SHANNON, part of.
118	84	62	81	365	323	88	79	74	87	CASTLEREAGH.
41	33	37	30	147	139	36	34	36	33	ROSCOMMON.
29	33	24	36	122	109	30	28	25	26	STROKESTOWN.
										Sligo Co.
30	49	25	30	134	128	32	36	34	26	BOYLE, part of.
28	29	52	23	132	136	36	33	25	42	DROMORE WEST.
90	103	95	111	399	382	90	88	85	89	SLIGO.
42	43	57	53	197	194	55	49	47	43	TOBERCURRY.

Printed image digitised by the University of Southampton Library Digitisation Unit

BIRTHS Registered in Ireland in the Four Quarters ending March 31st, June 30th, September 30th, and December 31st 1909, in each SUPERINTENDENT REGISTRAR'S DISTRICT or POOR LAW UNION.

Number of Union in preceding Abstracts.	Superintendent Registrars' Districts or Poor Law Unions.	Area in Statute Acres.	Population in 1901.	Males and Females. Total.	Males and Females. Registered in the Quarter ending the last day of Mar.	June.	Sept.	Dec.	Males. Registered in the Quarter ending the last day of Mar.	June.	Sept.	Dec.	Males. Total.	Females. Total.	Females. Registered in the Quarter ending the last day of Mar.	June.	Sept.	Dec.
43	Abbeyleix, ..	127,042	17,050	337	79	82	78	98	33	41	41	52	169	168	46	41	35	46
122	Antrim, ..	117,127	29,472	717	175	177	164	171	89	106	90	93	378	339	86	71	104	78
32, 65	Ardee, ..	60,218	14,626	200	90	74	56	70	53	39	35	34	161	129	37	35	21	36
130	Armagh, ..	149 576	46,856	918	231	240	230	208	110	141	117	116	484	434	121	108	113	92
48, 205	Athlone, .	151,025	27,264	557	159	148	111	139	97	72	58	70	297	260	62	76	53	69
11, 44	Athy, ..	161,131	22,155	467	101	148	121	127	91	77	62	67	267	230	40	71	59	60
160	Baileborough,	71,052	15,510	299	75	76	65	83	39	30	30	45	147	149	39	37	35	38
197	Ballina, ..	130,428	24,653	570	138	163	143	126	98	86	70	67	294	276	70	74	73	59
162, 206	Ballinasloe, ..	160,629	16,276	320	76	84	62	78	32	42	55	36	160	151	44	42	27	38
108	Ballinrobe, ..	147,144	21,236	469	116	123	134	94	61	66	62	56	245	224	57	57	72	38
123	Ballycastle, ..	102,197	12,686	267	69	74	62	62	32	34	36	34	136	131	37	40	26	28
20, 40	Ballymahon, ..	100,142	12,607	222	43	69	45	65	19	31	21	32	103	119	24	38	24	33
124	Ballymena, ..	161,162	53,082	1,170	310	333	283	244	156	181	156	126	619	551	154	152	127	118
125	Ballymoney, ..	121,132	28,276	639	155	171	138	175	61	109	95	93	357	282	94	62	73	83
143, 161, 192	Ballyshannon,	132,328	20,601	403	108	98	100	97	61	55	44	53	213	190	47	43	56	44
63	Ballyvaghan,	71,658	3,920	74	25	15	20	14	13	6	7	7	35	39	12	7	13	7
4	Balrothery, ..	84,072	18,140	355	71	111	86	84	42	51	55	46	194	161	29	60	34	38
1, 12, 58	Baltinglass, ..	154,352	16,191	317	71	81	87	78	43	42	52	40	177	140	28	39	35	38
131, 153	Banbridge, .	125,150	42,454	908	201	257	241	209	100	136	123	68	456	449	101	119	118	111
71	Bandon, ..	101,345	17,876	373	101	104	79	89	48	55	34	45	182	191	53	49	45	44
72	Bantry, ..	102 354	13,457	305	75	89	76	65	32	34	36	34	136	169	43	55	40	31
167, 193	Bawnboy, .	104,090	18,460	369	89	113	97	70	36	64	47	36	199	183	50	49	50	34
126, 163, 154	Belfast, ..	45,496	398,269	11,416	2,997	2,969	2,755	2,699	1,524	1,532	1,397	1,352	5,805	5,605	1,473	1,457	1,358	1,317
199	Belmullet, ..	179,246	13,445	361	86	81	95	97	43	41	49	41	174	187	45	40	46	56
24, 103	Birr, ..	220,672	25,332	435	126	89	121	99	60	46	63	43	216	219	66	41	58	54
104	Borrisokane, ..	61,850	8,562	136	27	39	33	37	15	21	19	21	73	63	12	18	17	16
207, 212	Boyle, .	160,180	30,625	587	116	156	148	164	56	83	84	60	303	284	60	76	64	84
66	Cahersiveen, ..	196,130	22,435	478	113	138	119	98	57	81	97	40	254	224	56	67	52	49
16, 108	Callan, ..	104,011	16,605	290	65	78	73	78	32	40	39	47	158	138	33	38	36	31
2, 45	Carlow, ..	199,042	34,438	680	155	172	160	164	85	64	93	95	357	323	70	88	79	89
179	Carrickmacross,	65,651	15,544	316	70	97	77	72	34	57	34	34	159	157	36	40	43	38
194, 208	Carrick-on-Shan.	101,062	19,280	330	81	87	59	103	38	46	29	62	177	153	43	60	30	41
17, 109, 115	Carrick-on-Suir,	112,632	17,763	385	98	101	99	87	52	54	51	45	202	183	46	47	48	42
110	Cashel, ..	188,127	20,162	450	113	101	118	118	64	46	60	64	234	216	51	55	56	54
200	Castlebar, ..	141,105	26,522	599	154	194	150	128	84	80	73	94	310	266	70	75	77	64
152, 171	Castleblayney,	99,526	26,015	500	103	136	123	133	83	73	98	97	291	209	80	63	60	66
18	Castlecomer, ..	57,820	10,114	226	48	57	61	60	24	35	32	30	121	105	24	22	29	30
175	Castlederg, ..	91,786	11,780	220	46	63	50	58	16	29	22	30	99	121	31	34	28	28
209	Castlereagh, ..	163,663	33,576	993	206	103	156	168	113	64	82	81	365	628	88	79	74	87
73	Castletown, .	73,445	11,176	266	54	61	78	53	25	46	45	29	145	121	29	35	33	24
166	Cavan, ..	191,074	39,093	709	199	210	101	146	61	112	90	71	354	352	78	98	101	75
5, 13	Celbridge, .	79,934	14,225	274	57	94	71	52	29	37	39	27	132	142	28	57	32	25
201	Claremorris, ..	119,700	25,820	549	156	117	153	123	73	97	76	56	274	275	81	50	77	67
183	Clifden, ..	193,762	18,763	667	103	97	87	60	53	46	30	44	182	185	50	51	48	30
111	Clogheen, ..	117,422	13,521	316	93	83	76	64	56	36	44	42	175	143	40	27	34	42
179	Clogher, ..	80,284	14,619	299	84	65	72	58	46	47	32	36	164	135	35	38	40	22
74	Clonakilty, ..	80,465	19,198	376	101	102	82	63	53	44	36	66	189	209	48	56	46	57
162, 172	Clones, ..	73,504	15,846	314	74	75	80	85	36	41	45	47	169	145	66	34	35	38
112, 116	Clonmel, ..	87,768	18,726	369	89	93	100	104	43	55	35	49	202	187	49	41	45	53
166	Coleraine, ..	118,786	28,917	701	180	164	160	147	92	96	92	70	351	360	88	98	87	77
177	Cookstown, ..	96,720	23,615	505	116	141	127	122	56	66	74	75	277	228	56	72	53	47
139, 173	Cootehill, ..	105,844	21,854	361	71	91	96	93	65	43	46	48	174	177	66	48	43	45
75	Cork, ..	160,732	135,176	3,246	792	815	844	789	419	421	442	392	1,674	1,666	373	394	402	397
94	Corrofin, ..	91,662	4,803	96	22	24	33	17	12	12	13	7	44	52	10	12	20	10

Pnnted image digitised by the University of Southampton Library Digitisation Unit

BIRTHS Registered in Ireland in the Four Quarters ending March 31st, June 30th, September 30th, and December 31st, 1909, in each SUPERINTENDENT REGISTRAR'S DISTRICT or POOR LAW UNION—*continued.*

Number or Numbers of Union in preceding Abstracts.	Superintendent Registrars' Districts or Poor Law Unions.	Area in Statute Acres.	Population in 1901.	Males and Females.					Males					Females.				
				Total.	Registered in the Quarter ending the last day of				Registered in the Quarter ending the last day of				Total.	Total.	Registered in the Quarter ending the last day of			
					Mar.	June.	Sept.	Dec.	Mar.	June.	Sept.	Dec.			Mar	June.	Sept.	Dec.
65	Croom, ..	83,324	10,866	241	48	71	56	34	24	30	32	34	126	115	24	35	20	36
50	Delvin, ..	74,328	8,477	124	35	26	27	33	16	16	14	10	67	57	17	13	13	14
66	Dingle, ..	126,450	18,274	509	133	141	121	114	68	72	60	47	247	262	65	60	61	67
144	Donegal, ..	160,411	20,480	424	107	101	127	69	63	48	63	52	226	198	44	53	64	37
135	Downpatrick,	147,440	36,869	902	250	245	198	203	126	133	87	116	462	440	127	112	111	60
33, 36	Drogheda, ..	69,608	26,196	509	104	147	132	117	68	83	71	65	277	223	40	64	61	52
213	Dromore West,	97,663	13,034	268	64	92	77	65	28	29	52	23	132	136	36	33	25	42
6, 9	Dublin, North,	41,090	185,592	5,535	1,400	1,414	1,444	1,277	721	727	683	690	2,821	2,714	673	687	761	587
7, 16	Dublin, South,	48,390	214,074	5,062	1,465	1,683	1,401	1,423	736	812	704	740	3,052	2,616	735	771	727	677
34	Dundalk, ..	64,414	34,720	792	204	197	188	203	104	106	96	116	421	371	100	88	98	85
145	Dunfanaghy, ..	125,979	15,781	305	123	85	81	109	66	38	46	59	209	186	57	47	35	47
178	Dungannon, .	110,217	32,503	629	142	160	153	165	63	96	75	69	325	304	59	71	78	69
117	Dungarvan, .	64,044	14,006	332	70	80	76	100	49	38	38	51	168	164	36	42	37	49
75	Dunmanway,	103,917	13,321	319	78	96	68	77	37	51	33	30	160	150	41	45	36	38
37	Dunshaughlin,	106,822	7,070	157	36	41	44	36	16	17	16	22	76	81	17	24	26	14
14, 25, 36	Edenderry, .	172,410	14,653	313	78	66	73	76	47	48	42	37	174	139	31	38	31	39
65	Ennis, ..	112,752	10,772	411	106	98	106	101	51	48	51	49	199	215	55	50	55	55
54	Enniscorthy, .	103,251	31,250	651	160	135	211	155	74	76	111	81	336	315	79	65	106	74
140, 163	Enniskillen, .	197,615	31,140	618	151	177	142	140	67	90	74	76	307	311	83	87	68	73
66	Ennistimon, ..	99,019	18,090	324	55	96	81	98	22	43	55	45	165	159	33	47	20	53
77	Fermoy, ..	148,360	22,732	526	118	140	145	123	62	89	77	57	276	256	56	60	68	66
164	Galway, ..	198,530	36,465	888	233	232	231	192	122	103	113	98	436	452	111	109	118	94
165	Glennamaddy,	100,271	16,577	293	58	84	73	78	25	46	35	41	150	143	33	35	38	37
145	Glenties, ..	257,474	31,191	730	222	162	147	199	123	98	44	105	390	300	99	84	83	94
55	Gorey, ..	130,031	16,463	312	60	67	70	76	36	52	38	40	175	137	30	45	32	30
189	Gort, ..	196,329	12,286	249	67	62	52	50	36	28	25	32	121	119	31	34	27	27
30, 31, 141	Granard, ..	134,708	23,483	444	108	127	100	109	55	58	50	50	228	210	53	69	41	53
147	Inishowen, ..	150,418	28,043	642	138	177	164	163	63	87	82	93	335	307	75	80	82	70
164, 170	Irvinestown, ..	81,880	14,095	283	74	98	74	67	36	33	35	41	144	139	30	35	39	26
78	Kanturk, ..	185,685	23,181	554	154	142	125	133	91	76	54	81	272	282	73	68	71	72
86	Kells, ..	103,426	13,700	271	73	66	75	57	30	32	36	27	127	144	43	34	37	30
61	Kenmare, .	108,410	14,042	286	93	82	73	68	35	37	32	37	141	145	28	45	41	31
156	Kilkeel, .	61,834	16,131	366	81	109	90	93	40	68	40	36	177	162	41	47	50	53
19	Kilkenny, ..	110,044	23,708	546	113	161	120	146	55	71	62	77	265	234	58	90	67	69
97	Killadysert, ..	63,704	9,165	169	36	51	56	52	24	29	23	18	94	65	12	22	27	34
202	Killala, ..	105,160	8,254	159	35	38	34	31	22	21	38	11	90	69	13	15	18	20
62	Killarney, ..	251,430	37,096	870	243	221	192	214	121	113	102	108	444	426	122	108	90	106
116	Kilmacthomas,	64,478	7,109	184	40	30	58	41	27	18	32	28	106	84	13	21	26	18
79, 66	Kilmallock, .	145,150	25,551	654	199	141	177	167	94	61	89	81	325	326	75	80	88	80
68	Kilrush, ..	137,497	28,734	537	125	162	130	120	62	63	56	56	277	260	63	99	64	64
80	Kinsale, ..	76,951	10,873	203	78	76	80	80	36	37	33	32	138	155	42	36	47	27
127	Larne, ..	117,801	33,020	854	205	237	213	199	93	116	107	103	422	432	112	116	106	96
148	Letterkenny, ..	101,245	13,080	231	57	63	76	93	32	25	46	28	125	136	25	36	38	35
167	Limavady, ..	162,711	20,023	461	118	111	117	115	66	47	58	60	231	230	52	44	59	65
89, 67	Limerick, ..	177,911	69,014	1,638	360	443	362	414	205	203	204	211	828	810	184	235	158	203
128, 157	Lisburn, .	116,041	49,463	1,045	265	287	271	222	142	136	144	115	537	508	123	151	127	107
119	Lismore, ..	67,048	13,273	274	62	71	75	66	33	39	39	34	142	132	29	36	36	32
165	Lisnaskea, ..	66,766	16,047	363	66	95	76	76	40	45	40	35	160	173	47	50	36	43
93, 98	Listowel, ..	160,178	35,065	869	236	202	218	213	136	66	110	111	440	429	106	104	108	102
149, 168	Londonderry,	144,120	63,505	1,575	391	400	431	353	184	202	216	162	804	771	187	182	215	191
31	Longford, ..	110,073	22,812	450	115	106	126	106	67	46	55	62	230	226	48	64	74	44
167	Loughrea, ..	168,627	20,128	380	102	95	105	84	43	51	90	46	203	181	50	44	63	38
129, 133, 168	Lurgan, ..	76,843	53,718	1,301	314	368	287	332	164	161	166	178	666	633	150	177	152	154
61	Macroom, ..	170,198	22,698	473	111	136	112	113	40	82	67	68	258	222	66	57	45	65

Printed image digitised by the University of Southampton Library Digitisation Unit

BIRTHS Registered in Ireland in the Four Quarters ending March 31st, June 30th, September 30th, and December 31st, 1909, in each SUPERINTENDENT REGISTRAR'S DISTRICT or POOR LAW UNION—*continued.*

Number or Numbers of Union in preceding Abstracts.	Superintendent Registrars' Districts or Poor Law Unions.	Area in Statute Acres.	Population in 1901.	Males and Females. Total.	Registered in the Quarter ending the last day of Mar.	June.	Sept.	Dec.	Males. Registered in the Quarter ending the last day of Mar.	June.	Sept.	Dec.	Total.	Females. Total.	Registered in the Quarter ending the last day of Mar.	June.	Sept.	Dec.
188	Magherafelt, ..	156,716	38,092	731	182	204	171	174	100	92	87	100	379	352	82	112	84	74
82	Mallow, ..	149,565	20,726	506	125	133	132	116	33	67	65	58	250	250	62	66	64	58
193	Manorhamilton,	144,857	22,334	461	112	125	112	112	61	69	68	60	238	223	51	56	54	52
83	Middleton, ..	109,260	21,243	389	102	94	105	88	50	54	46	43	193	186	52	40	60	45
150	Milford, ..	111,334	20,259	416	87	113	108	108	40	70	60	56	220	190	47	46	48	52
84	Millstreet, ..	74,205	10,515	257	66	69	58	64	34	29	27	32	122	135	32	40	31	32
86, 90	Mitchelstown,	86,957	14,167	319	84	80	72	73	43	44	37	39	163	156	41	46	36	34
136	Mohill, ..	62,956	19,354	388	64	93	92	104	48	45	60	61	202	181	48	48	32	53
174	Monaghan, ..	125,164	28,301	504	130	193	117	124	65	90	48	69	232	272	65	73	69	65
188	Mount Bellew,	102,404	15,019	297	77	83	71	66	43	45	43	29	160	137	34	38	28	37
36, 48	Mountmellick,	200,629	26,577	694	127	173	154	140	67	63	90	66	316	278	60	80	64	74
62	Mullingar, ..	608,601	27,047	546	133	198	133	142	64	63	68	80	275	271	60	76	65	62
15, 69	Naas, ..	210,188	34,042	898	238	237	224	199	114	139	116	102	471	427	124	98	108	97
40	Navan, ..	94,474	14,650	303	82	81	66	60	47	40	36	44	167	142	35	41	30	36
105	Nenagh, ..	183,088	24,932	503	104	136	116	153	49	69	68	74	250	253	55	69	58	79
100	Newcastle, ..	143,362	22,861	630	161	188	152	129	86	100	85	64	336	294	76	88	68	65
9, 20, 36	New Ross, ..	177,159	90,759	584	144	176	134	130	81	90	63	75	311	270	63	86	66	55
138, 156	Newry, ..	107,071	62,032	1,111	273	281	272	285	152	144	146	154	595	616	121	137	127	131
160	Newtownards,	93,885	41,920	1,116	268	312	283	223	138	146	138	119	541	576	160	160	145	104
41, 142	Oldcastle, ..	80,043	15,015	230	70	86	46	78	38	51	22	39	150	140	41	38	27	34
180	Omagh, ..	229,813	38,333	762	186	192	178	163	94	94	98	104	390	362	95	98	80	65
189	Oughterard, ..	173,506	17,732	386	106	81	86	109	53	38	64	54	204	178	43	43	32	55
190	Portumna, ..	77,264	9,054	188	47	33	43	44	28	26	22	22	101	87	19	25	21	22
8, 80	Rathdown, ..	61,498	67,742	1,181	291	313	311	260	146	182	167	134	619	662	146	137	154	126
61	Rathdrum, ..	227,488	26,689	631	156	105	151	161	81	78	74	71	304	327	76	85	77	90
101	Ratkeale, ..	101,887	14,961	282	70	67	84	61	36	32	42	46	150	132	34	36	42	21
210	Roscommon, .	114,845	16,164	286	77	73	73	60	41	39	37	30	147	139	30	34	36	33
27, 47, 109	Roscrea, ..	149,080	17,730	336	72	79	63	95	41	41	44	57	183	156	31	38	46	38
70	Scarriff,* ..	173,061	20,279	383	92	32	106	93	48	49	58	48	201	182	46	43	43	45
62	Shillelagh, ..	83,074	8,948	138	41	41	37	49	19	16	16	28	65	83	22	22	18	21
86	Skibbereen, ..	115,025	25,165	542	132	163	114	132	74	83	63	67	279	263	60	78	51	65
87	Skull, ..	57,138	10,248	138	45	52	39	32	21	22	22	16	80	58	24	30	17	17
214	Sligo, ..	143,808	38,088	761	180	161	180	210	60	103	95	111	369	392	90	86	85	99
151, 181	Strabane, ..	190,035	35,859	881	223	222	210	226	108	117	101	110	436	445	116	105	105	116
152	Stranorlar, ..	121,161	13,707	252	58	70	67	60	30	42	39	31	141	111	29	28	29	25
211	Strokestown, ..	90,368	15,560	231	69	61	49	62	26	35	24	36	122	109	30	25	25	26
203	Swineford ..	161,960	44,162	1,063	242	196	222	203	161	61	112	165	599	634	161	105	110	158
21	Thomastown,	107,577	13,238	242	60	74	63	45	31	47	38	24	140	102	26	27	27	19
107	Thurles, ..	142,383	24,283	452	118	112	112	116	60	61	45	65	231	221	53	51	67	50
102, 113	Tipperary, ..	178,987	31,932	759	203	130	174	186	86	86	26	108	306	387	117	104	88	78
216	Tobercurry, ..	125,803	13,204	391	97	92	104	98	42	48	67	55	137	194	66	49	47	43
64	Tralee, ..	221,316	41,845	1,077	295	268	226	298	150	142	123	152	567	510	145	121	103	141
42	Trim, ..	110,620	19,973	280	60	76	83	77	34	40	53	40	147	133	36	34	27	37
191	Tuam, ..	191,234	30,924	649	187	163	149	150	86	88	78	76	326	323	101	77	71	74
28, 58	Tullamore, ..	135,355	23,383	456	103	120	132	104	62	63	77	56	248	211	61	67	55	48
22, 116	Urlingford, ..	77,643	8,687	181	61	49	41	40	27	27	19	17	90	91	24	22	22	23
23, 120	Waterford, ..	125,717	48,091	1,122	293	294	261	268	160	159	131	123	666	657	149	135	130	143
204	Westport, ..	347,819	34,072	843	234	189	213	210	114	97	107	68	416	427	120	89	106	112
67	Wexford, ..	126,601	32,536	787	178	214	198	197	89	101	108	103	401	386	86	118	93	94
88, 121	Youghal, ..	70,624	14,381	263	70	89	67	60	40	45	63	34	182	117	30	37	24	26

* See Note (*) on pages 6-7.

Pnnted image digitised by the University of Southampton Library Digitisation Unit

DEATHS registered in each Province and County in Ireland in the Four Quarters ending March 31st, June 30th, September 30th, and December 31st, 1909.

PROVINCES AND COUNTIES.	Area in Statute Acres.	Population in 1901.	Males and Females. Total.	Males and Females. Registered in the Quarter ending the last day of March.	June.	Sept.	Dec.	Males. Registered in the Quarter ending the last day of Mar.	June.	Sept.	Dec.	Males. Total.	Females. Total.	Females. Registered in the Quarter ending the last day of Mar.	June.	Sept.	Dec.
IRELAND, ..	20,345,328	4,458,775	74,973	21,675	19,779	15,204	18,018	10,095	9,825	7,716	8,872	37,108	37,869	11,280	9,951	7,488	9,140
No. PROVINCES.																	
I. LEINSTER, ..	4,836,372	1,189,820	21,408	6,444	5,670	4,233	5,162	3,204	2,826	2,182	2,988	10,803	10,605	3,240	2,750	2,051	2,564
II. MUNSTER, ..	3,955,027	1,076,188	16,725	4,846	4,373	3,541	3,965	2,377	2,245	1,777	1,995	8,394	8,391	2,469	2,128	1,764	1,970
III. ULSTER, ..	9,522,534	1,582,826	27,972	7,905	7,447	5,923	6,707	3,741	3,544	2,783	3,232	13,300	14,372	4,194	3,603	2,740	3,565
IV. CONNAUGHT, ..	4,228,196	646,032	9,168	2,780	2,377	1,967	2,104	1,373	1,207	974	1,057	4,611	4,597	1,407	1,170	936	1,047
I.—PROVINCE OF LEINSTER—Counties.																	
1 CARLOW, ..	221,424	37,748	644	186	153	115	190	52	82	50	160	330	314	94	71	99	90
2 DUBLIN, ..	218,873	157,568	9,749	781	735	693	640	353	356	360	281	1,269	1,480	428	380	313	359
3 DUBLIN CO. BORO',	7,011	290,038	7,107	2,183	1,808	1,443	1,735	1,095	900	740	924	3,656	3,508	1,088	908	703	811
4 KILDARE, ..	416,407	93,509	1,026	322	262	202	243	166	190	126	117	536	490	156	132	79	126
5 KILKENNY, ..	509,249	70,159	1,377	427	377	237	336	214	207	122	170	713	658	213	170	115	160
6 KING'S, ..	403,263	90,187	875	204	209	171	205	164	111	69	109	470	405	140	94	76	96
7 LONGFORD, ..	267,770	46,072	721	191	230	113	187	110	123	68	96	397	324	81	107	45	91
8 LOUTH, ..	202,181	96,820	1,001	310	271	215	259	141	135	103	129	507	554	179	136	113	130
9 MEATH, ..	677,735	97,407	1,050	333	258	198	261	191	136	106	133	566	517	172	125	92	128
10 QUEEN'S, ..	424,723	97,417	927	292	271	170	138	146	140	90	93	479	450	140	131	80	95
11 WESTMEATH, ..	454,666	91,626	1,063	306	285	207	255	149	158	105	124	534	519	157	127	104	131
12 WEXFORD, ..	973,323	104,104	1,522	534	487	376	425	287	931	161	190	909	614	247	366	185	226
13 WICKLOW, ..	409,058	99,324	933	279	236	187	228	139	124	96	107	463	470	149	119	91	121
II.—PROVINCE OF MUNSTER—Counties.																	
14 CLARE, ..	788,382	112,334	1,914	423	401	292	368	203	229	159	201	794	720	215	172	139	197
15 CORK CO. AND CO. BOROUGH.	1,338,021	404,011	9,623	1,840	1,732	1,419	1,635	826	800	685	763	3,244	3,279	914	866	727	772
16 KERRY, ..	1,101,762	105,726	2,104	618	561	368	477	292	274	270	249	1,082	1,082	326	287	238	231
17 LIMERICK CO. AND CO. BOROUGH.	669,978	140,098	2,502	740	662	474	626	354	343	239	311	1,247	1,255	389	316	235	315
18 TIPPERARY, North Riding.	402,440	97,815	983	294	259	188	246	148	144	107	129	525	458	146	111	81	120
19 TIPPERARY, South Riding	597,085	92,417	1,472	470	379	287	330	244	166	140	170	720	722	226	183	147	166
20 WATERFORD CO. & CO. BOROUGH.	452,912	87,187	1,667	491	383	376	547	209	163	179	178	752	815	259	190	600	169
III.—PROVINCE OF ULSTER—Counties.																	
21 ANTRIM, ..	701,529	199,090	3,418	914	913	727	864	436	448	375	402	1,641	1,757	478	465	352	462
22 ARMAGH, ..	312,999	125,362	9,367	909	904	437	570	313	390	227	264	1,124	1,243	383	344	210	306
23 BELFAST CO. BORO'	14,719	349,180	7,017	1,800	1,808	1,407	1,842	867	876	706	868	3,318	3,699	993	1,032	701	973
24 CAVAN, ..	467,029	97,941	1,510	493	378	290	359	249	197	151	184	781	735	244	181	139	171
25 DONEGAL, ..	1,190,269	178,722	2,574	724	672	527	651	339	312	260	306	1,224	1,350	393	330	258	343
26 DOWN, ..	607,634	205,880	9,399	1,026	902	665	770	443	427	329	345	1,544	1,825	583	479	336	431
27 FERMANAGH, ..	417,095	96,430	999	302	273	190	232	192	138	101	109	500	490	150	137	89	123
28 LONDONDERRY CO. & CO. BOROUGH.	913,388	144,404	2,548	976	700	539	634	329	537	253	312	1,236	1,312	347	363	280	322
29 MONAGHAN, ..	318,800	74,011	1,307	438	318	252	299	218	161	124	148	651	650	220	197	128	101
30 TYRONE, ..	773,943	190,597	2,557	776	717	490	574	332	328	243	291	1,291	1,266	377	380	247	283
IV.—PROVINCE OF CONNAUGHT—Counties.																	
31 GALWAY, ..	1,407,850	192,546	2,710	803	702	665	624	399	302	265	342	1,308	1,321	409	340	290	282
32 LEITRIM, ..	376,610	66,343	395	997	633	182	243	146	119	95	114	474	481	151	114	87	129
33 MAYO, ..	1,983,340	199,199	2,774	827	771	595	581	424	397	306	270	1,370	1,398	403	404	289	302
34 ROSCOMMON, ..	998,299	101,701	1,491	472	371	289	359	231	208	147	172	758	733	241	183	142	187
35 SLIGO, ..	442,203	84,093	1,232	376	300	259	297	176	151	131	150	608	624	303	149	125	147

R

Printed image digitised by the University of Southampton Library Digitisation Unit

DEATHS registered in Ireland in the Four Quarters ending

I.—PROVINCE OF

SUPERINTENDENT REGISTRARS' DISTRICTS.	Area in Statute Acres.	Population in 1001.	MALES AND FEMALES. Total.	Registered in the Quarter ending the last day of March.	June.	Sept.	Dec.
No. **Carlow Co.**							
1 BALTINOLASS, part of, ..	33,303	4,480	56	12	17	14	13
2 CARLOW, part of, ...	102,037	20,726	542	159	124	89	170
3 NEW ROSS, part of, ...	25,004	3,536	46	15	12	12	7
Dublin Co.							
4 BALROTHERY, ...	84,072	18,146	412	105	151	79	77
5 CELBRIDGE, part of, ..	26,237	5,133	98	23	19	12	14
6 DUBLIN, NORTH, part of, ..	30,275	16,957	185	51	47	39	48
7 DUBLIN, SOUTH, part of, ..	45,204	72,071	1,418	402	364	309	343
8 RATHDOWN, part of, ..	26,095	45,201	666	200	154	154	158
Dublin Co. Borough.							
9 DUBLIN, NORTH, part of, ..	4,030	140,030	3,511	1,088	884	686	853
10 DUBLIN, SOUTH, part of, ..	2,061	140,708	3,656	1,095	922	757	882
Kildare Co.							
11 ATHY, part of, ...	118,111	16,102	297	88	78	45	86
12 BALTINOLASS, part of, ..	17,153	2,030	26	10	6	1	9
13 CELBRIDGE, part of, ..	53,607	9,002	154	38	56	32	28
14 EDENDERRY, part of, ..	60,435	5,243	70	31	11	11	17
15 NAAS, part of, ...	105,101	31,009	482	155	111	110	106
Kilkenny Co.							
16 CALLAN, part of, ...	62,148	8,163	169	42	52	39	36
17 CARRICK-ON-SUIR, part of, ..	32,120	4,460	78	18	20	18	22
18 CASTLECOMER, ...	57,820	10,114	189	66	55	24	44
19 KILKENNY, ...	110,944	23,708	417	138	108	65	106
20 NEW ROSS, part of, ...	28,355	3,710	48	13	14	11	10
21 THOMASTOWN, ...	107,577	13,238	203	60	49	42	52
22 URLINGFORD, part of, ..	52,990	5,801	117	43	33	15	26
23 WATERFORD, part of, ..	57,280	6,863	156	47	46	23	40
King's Co.							
24 BIRR, part of, ...	193,244	23,281	328	119	77	67	65
25 EDENDERRY, part of, ..	51,081	7,322	141	51	25	28	37
26 MOUNTMELLICK, part of, ..	24,548	2,787	41	17	10	5	9
27 ROSCREA, part of, ...	55,565	5,810	95	24	10	9	13
28 TULLAMORE, part of, ..	138,845	20,977	300	83	74	62	81
Longford Co.							
29 BALLYMAHON, part of, ..	60,733	8,478	158	40	52	22	44
30 GRANARD, part of, ...	77,064	14,882	223	67	72	34	50
31 LONGFORD, ...	110,073	22,312	340	84	106	57	93
Louth Co.							
32 ARDEE, part of, ...	65,005	11,578	194	65	50	36	43
33 DROGHEDA, part of, ..	41,858	19,513	322	92	73	66	91
34 DUNDALK, ...	84,414	34,726	545	159	148	113	125

Printed image digitised by the University of Southampton Library Digitisation Unit

March 31st, June 30th, September 30th, and December 31st, 1909.

LEINSTER.

MALES					FEMALES					SUPERINTENDENT REGISTRARS' DISTRICTS
Registered in the Quarter ending the last day of				Total.	Total.	Registered in the Quarter ending the last day of				
March.	June.	Sept.	Dec.			March.	June.	Sept.	Dec.	
										Carlow Co.
8	7	7	6	28	28	4	10	7	7	BALTINGLASS, part of.
78	69	42	91	289	262	81	55	47	79	CARLGW, part of
6	6	7	3	22	24	9	6	5	4	NEW ROSS, part of
										Dublin Co.
55	72	34	39	260	212	50	79	45	38	BALROTHERY.
8	5	9	6	28	40	15	14	3	8	CELBRIDGE, part of.
27	29	23	20	99	88	24	18	16	28	DUBLIN, NGRTH, part of.
183	171	138	145	637	781	219	193	171	198	DUBLIN, SGUTH, part of.
80	78	76	71	305	361	120	76	78	87	RATHDOWN, part of.
										Dublin Co. Borough.
559	440	355	456	1,891	1,710	538	444	331	397	DUBLIN, NGRTH, part of.
545	460	385	468	1,858	1,708	550	462	372	414	DUBLIN, SGUTH, part of.
										Kildare Co.
50	31	27	44	152	145	38	47	18	42	ATHY, part of.
4	1	2	3	10	10	6	5	2	3	BALTINGLASS, part of.
19	31	19	13	82	72	19	25	13	15	CELBRIDGE, part of.
16	6	5	4	39	49	16	5	6	13	EDENDERRY, part of.
78	61	73	53	265	217	77	50	37	53	NAAS, part of.
										Kilkenny Co.
24	18	24	18	84	85	18	34	15	18	CALLAN, part of.
11	10	10	13	44	34	7	10	8	0	CARRICK-ON-SUIR, part of.
29	34	14	24	101	88	37	21	10	20	CASTLECOMER.
70	65	30	51	217	200	68	42	35	55	KILKENNY.
5	0	4	3	21	27	8	5	7	7	NEW ROSS, part of.
32	22	20	28	102	101	28	27	22	24	THOMASTOWN.
16	17	5	18	59	58	24	10	19	8	URLINGFORD, part of.
24	31	15	21	91	65	23	15	8	19	WATERFORD, part of.
										King's Co.
63	39	39	35	176	160	54	38	28	39	BIRR, part of.
32	14	15	20	81	60	13	11	13	17	EDENDERRY, part of.
8	4	3	4	10	22	9	6	2	5	MOUNTMELLICK, part of.
14	8	5	7	34	31	10	11	4	6	ROSCREA, part of.
35	46	34	43	158	142	48	28	28	38	TULLAMORE, part of.
										Longford Co.
25	24	13	18	80	78	15	28	8	20	BALLYMAHON, part of.
33	38	23	24	119	104	34	33	11	28	GRANARD, part of.
32	60	32	54	108	142	32	40	25	39	LONGFORD.
										Louth Co.
27	28	16	20	91	103	38	22	29	23	ARDEE, part of.
45	38	28	51	102	160	47	35	38	40	DROGHEDA part of.
38	59	58	58	254	201	60	70	55	67	DUNDALK.

Printed image digitised by the University of Southampton Library Digitisation Unit

DEATHS registered in Ireland in the Four Quarters ending

I.—PROVINCE OF

SUPERINTENDENT REGISTRARS' DISTRICTS.	Area in Statute Acres.	Population in 1901.	MALES AND FEMALES. Total.	Registered in the Quarter ending the last day of March.	June.	Sept.	Dec.
No. **Meath Co.**							
35 ARDEE, part of	36,309	3,048	46	23	9	4	9
36 DROGHEDA, part of. ..	57,148	6,883	100	22	25	22	31
37 DUNSHAUGHLIN, ...	106,822	7,079	118	33	35	21	26
38 EDENDERRY, part of, ..	21,914	2,088	36	11	11	7	7
39 KELLS, ...	103,426	13,769	227	76	44	50	57
40 NAVAN, ...	94,174	14,550	212	62	59	42	49
41 OLDCASTLE, part of, ..	44,122	5,107	60	25	18	21	26
42 TRIM, ...	119,520	13,073	222	81	57	28	56
Queen's Co.							
43 ABBEYLEIX, ...	127,042	17,050	272	96	68	51	57
44 ATHY, part of, ...	48,020	5,003	94	25	22	27	20
45 CARLOW, part of, ...	87,005	4,712	64	14	20	16	14
46 MOUNTMELLICK, part of, ..	176,081	25,780	445	141	112	71	91
47 ROSCREA, part of, ...	36,575	3,912	52	16	19	11	6
Westmeath Co.							
48 ATHLONE, part of, . ..	98,314	16,503	235	65	61	46	63
49 BALLYMAHON, part of, ..	30,409	3,429	57	16	19	8	14
50 DELVIN, ...	74,828	8,477	119	42	32	19	26
51 GRANARD, part of, ...	36,463	3,702	65	17	14	14	20
52 MULLINGAR, ...	208,601	27,047	538	155	147	114	122
53 TULLAMORE, part of, ..	16,550	2,411	39	11	12	6	10
Wexford Co.							
54 ENNISCORTHY, ...	193,251	31,259	572	151	155	137	129
55 GOREY.	130,031	16,463	271	89	67	54	64
56 NEW ROSS, part of, ...	123,740	23,543	466	119	117	66	98
57 WEXFORD, ...	126,301	32,839	576	175	148	119	134
Wicklow Co.							
58 BALTINGLASS, part of, ..	103,806	9,675	136	29	30	39	29
59 NAAS, part of, ...	51,087	3,033	40	8	12	7	13
60 RATHDOWN, part of, ..	34,503	12,481	182	54	51	38	38
61 RATHDRUM, ...	227,488	26,660	432	140	107	78	107
62 SHILLELAGH, ...	83,074	8,945	143	48	30	25	40

II.—PROVINCE OF

Clare Co.							
63 BALLYVAGHAN, ...	71,058	3,920	54	14	9	12	19
64 CORROFIN, ...	61,382	4,803	68	18	10	20	11
65 ENNIS, ...	112,752	10,772	301	79	82	68	72
66 ENNISTIMON, ...	99,610	18,069	238	70	59	38	71

Printed image digitised by the University of Southampton Library Digitisation Unit

March 31st, June 30th, September 30th, and December 31st, 1909—*continued.*

LEINSTER—*continued*

MALES.					FEMALES.					SUPERINTENDENT REGISTRARS' DISTRICTS.
Registered in the Quarter ending the last day of				Total.	Total.	Registered in the Quarter ending the last day of				
March.	June.	Sept.	Dec.			March.	June.	Sept	Dec.	
										Meath Co.
13	5	3	6	27	18	10	4	1	3	ARDEE, part of.
12	14	10	16	52	48	10	11	12	15	DROGHEDA, part of.
14	21	12	11	58	60	19	14	12	15	DUNSHAUGHLIN.
5	7	3	3	18	18	6	4	4	4	EDENDERRY, part of.
32	22	32	34	120	107	44	22	18	23	KELLS.
64	31	23	21	115	67	28	25	15	25	NAVAN.
14	7	13	12	46	44	11	11	8	14	OLDCASTLE, part of.
37	23	19	27	97	125	44	34	18	29	TRIM.
										Queen's Co.
41	37	24	32	134	138	55	31	27	25	ABBEYLEIX.
9	11	16	6	42	52	16	11	11	14	ATHY part of.
11	10	8	7	36	28	3	10	8	7	CARLOW, part of.
76	72	42	44	234	211	65	70	29	47	MOUNTMELLICK, part of.
9	10	6	4	29	23	7	9	5	2	ROSCREA, part of.
										Westmeath Co.
32	36	17	29	114	121	33	25	29	34	ATHLONE, part of.
7	11	2	8	28	20	9	8	6	6	BALLYMAHON, part of.
21	17	19	15	63	56	21	15	6	11	DELVIN.
8	6	6	13	33	32	9	8	8	7	GRANARD, part of.
76	81	65	55	277	261	79	66	49	67	MULLINGAR.
5	7	3	4	16	20	6	5	3	6	TULLAMORE, part of.
										Wexford Co.
94	78	68	61	301	271	57	77	66	68	ENNISCORTHY.
53	34	32	34	153	121	36	33	22	30	GOREY.
56	56	35	46	192	208	64	61	31	52	NEW ROSS, part of.
85	63	56	58	262	314	90	85	63	76	WEXFORD.
										Wicklow Co.
12	23	24	12	71	65	17	16	15	17	BALTINGLASS, part of.
2	5	3	8	18	22	6	7	4	5	NAAS, part of.
26	24	19	20	89	93	28	27	19	16	RATHDOWN, part of.
74	57	41	48	220	212	66	50	37	59	RATHDRUM.
22	15	9	19	65	78	26	15	16	21	SHILLELAGH.

MUNSTER.

										Clare Co.
7	6	6	12	31	23	7	3	6	7	BALLYVAGHAN.
11	12	12	6	41	27	7	7	8	5	CORROFIN.
36	47	36	37	156	145	43	35	32	35	ENNIS.
32	33	22	30	117	121	38	26	16	41	ENNISTIMON.

Printed image digitised by the University of Southampton Library Digitisation Unit

DEATHS registered in Ireland in the Four Quarters ending

II.—PROVINCE OF

No.	SUPERINTENDENT REGISTRARS' DISTRICTS.	Area in Statute Acres.	Population in 1901.	MALES AND FEMALES. Total.	Registered in the Quarter ending the last day of March.	June.	Sept.	Dec.
	Clare Co.—con.							
67	KILLADYSERT, ...	63,704	9,105	127	39	30	25	33
68	KILRUSH, ...	137,467	28,734	369	104	102	67	96
69	LIMERICK, part of, ...	68,059	7,592	97	23	28	11	35
70	SCARRIFF,*	173,661	26,279	260	76	72	51	61
	Cork Co. and Co. Borough.							
71	BANDON, ...	101,345	17,878	273	83	60	66	58
72	BANTRY, ...	106,354	13,457	154	50	34	36	34
73	CASTLETOWN, ...	73,445	11,178	127	33	17	25	22
74	CLONAKILTY, ...	86,465	13,158	294	77	81	49	87
75	CORK, ...	169,732	133,173	2,601	776	687	611	617
76	DUNMANWAY, ...	163,917	13,321	103	52	14	26	38
77	FERMOY, ...	148,366	22,732	320	90	83	*79	68
78	KANTURK, ...	186,685	23,181	345	111	113	50	71
79	KILMALLOCK, part of, ..	19,384	4,121	60	10	13	15	22
80	KINSALE, ...	79,651	16,673	224	50	64	61	59
81	MACROOM, ...	179,108	22,998	281	76	81	51	73
82	MALLOW, ...	149,505	20,726	276	59	68	72	76
83	MIDDLETON, ...	169,286	21,243	310	68	74	73	65
84	MILLSTREET, ...	74,905	16,515	175	58	46	34	37
85	MITCHELSTOWN, part of, ..	48,460	8,656	146	53	27	30	36
86	SKIBBEREEN, ...	115,026	25,106	355	83	97	71	104
87	SKULL, ...	57,168	10,243	94	24	27	21	22
88	YOUGHAL, part of, ...	36,539	16,103	233	47	80	53	53
	Kerry Co.							
89	CAHERSIVEEN, ...	198,136	22,435	243	66	67	61	50
90	DINGLE, ...	126,459	18,274	199	66	53	42	38
91	KENMARE, ...	198,416	14,642	112	33	32	27	26
92	KILLARNEY, ...	251,430	37,696	553	157	129	128	139
93	LISTOWEL, part of, ...	165,564	31,334	486	146	123	116	100
94	TRALEE, ...	221,813	41,856	672	151	167	134	130
	Limerick Co. and Co. Borough.							
95	CROOM, ...	83,324	10,866	198	77	44	21	66
96	KILMALLOCK, part of, ..	125,708	21,436	368	130	164	98	96
97	LIMERICK, part of, ...	109,262	58,422	1,085	316	274	206	289
98	LISTOWEL, part of, ...	24,872	4,301	73	14	16	20	23
99	MITCHELSTOWN, part of, ..	38,551	6,501	69	19	22	16	16
100	NEWCASTLE, ...	143,862	23,881	351	87	162	82	80
101	RATHKEALE, ...	161,887	14,991	231	67	73	44	47
102	TIPPERARY, part of, ..	35,659	6,766	97	33	27	17	20

* See note (*)

Printed image digitised by the University of Southampton Library Digitisation Unit

March 31st, June 30th, September 30th, and December 31st, 1909—*continued.*

MUNSTER—*continued.*

MALES.					FEMALES.					SUPERINTENDENT REGISTRARS' DISTRICTS.
Registered in the Quarter ending the last day of				Total.	Total.	Registered in the Quarter ending the last day of				
March.	June.	Sept	Dec.			March.	June.	Sept.	Dec.	
										Clare Co.—*cont.*
18	18	10	15	61	66	21	12	15	18	KILLADYSERT.
48	59	37	46	190	179	59	43	30	59	KILRUSH.
12	12	7	22	53	14	11	10	4	13	LIMERICK, part of.
44	42	26	33	145	115	32	30	25	28	SCARRIFF.*
										Cork Co. and Co. Borough.
40	32	29	28	129	144	43	34	37	30	BANDON.
27	13	10	18	74	80	23	21	20	10	BANTRY.
13	22	19	11	56	71	20	25	15	11	CASTLETOWN.
41	39	23	45	148	146	36	42	29	42	CLONAKILTY.
300	328	299	319	1,333	1,358	389	359	312	307	CORK.
24	26	16	20	86	77	23	18	13	18	DUNMANWAY.
48	37	37	39	161	150	42	46	42	29	FERMOY.
57	58	26	39	180	165	54	55	24	32	KANTURK.
5	4	8	6	23	37	8	9	7	16	KILMALLOCK, part of.
17	33	32	25	107	117	33	31	19	34	KINSALE.
41	38	27	31	132	149	35	48	24	42	MACROOM.
35	33	37	40	145	134	34	35	35	39	MALLOW.
50	18	32	36	106	144	48	20	41	29	MIDDLETON.
35	26	12	14	87	88	23	20	22	23	MILLSTREET.
25	20	19	14	78	67	28	7	11	21	MITCHELSTOWN, part of.
39	46	37	55	189	175	44	48	34	49	SKIBBEREEN.
12	12	11	10	45	49	12	15	10	12	SKULL.
21	53	18	22	114	119	26	27	35	31	YOUGHAL, part of.
										Kerry Co.
34	33	32	28	127	116	31	34	29	22	CAHERSIVEEN.
23	21	18	22	84	115	43	32	24	19	DINGLE.
14	17	11	7	49	63	19	15	16	13	KENMARE.
66	67	71	74	281	272	88	62	57	65	KILLARNEY.
70	56	60	52	247	238	67	67	56	48	LISTOWEL, part of.
73	80	78	63	294	278	78	77	56	67	TRALEE.
										Limerick Co. and Co. Borough.
33	25	9	28	95	193	44	19	12	28	CROOM.
59	44	35	50	188	210	71	60	33	46	KILMALLOCK, part of.
150	145	109	141	546	539	159	129	106	148	LIMERICK, part of
8	7	17	12	41	32	9	9	3	11	LISTOWEL, part of.
8	14	8	5	35	34	8	8	8	10	MITCHELSTOWN, part of.
88	52	42	36	168	183	49	59	40	44	NEWCASTLE.
85	42	20	24	121	110	32	31	24	23	RATHKEALE.
16	14	8	15	53	44	17	13	9	5	TIPPERARY, part of.

on pp. 6–7.

Printed image digitised by the University of Southampton Library Digitisation Unit

DEATHS registered in Ireland in the Four Quarters ending

II.—PROVINCE OF

No.	SUPERINTENDENT REGISTRARS' DISTRICTS.	Area in Statute Acres.	Population in 1901.	MALES AND FEMALES. Total.	Registered in the Quarter ending the last day of March.	June.	Sept.	Dec.
	Tipperary Co. N.R.							
103	BIRR, part of, ...	27,428	2,051	20	6	9	2	3
104	BORRISOKANE, ...	81,850	8,532	146	48	39	32	27
105	NENAGH, ...	183,088	24,032	344	101	84	64	98
106	ROSCREA, part of, ...	57,540	8,017	131	44	44	43	30
107	THURLES, ...	142,543	24,283	312	95	82	77	88
	Tipperary Co. S.R.							
108	CALLAN, part of, ...	41,803	5,042	75	31	16	12	16
109	CARRICK-ON-SUIR, part of, ..	26,050	8,084	154	43	43	34	34
110	CASHEL, ...	156,137	20,182	330	100	90	62	78
111	CLOGHEEN, ...	117,422	15,521	205	70	52	41	42
112	CLONMEL, part of	47,235	15,046	259	96	50	54	59
113	TIPPERARY, part of. ..	144,328	28,176	392	115	105	69	103
114	URLINGFORD, part of. ..	24,644	2,760	57	15	14	15	13
	Waterford Co. and Co. Borough.							
115	CARRICK-ON-SUIR, part of. ...	54,463	5,213	72	21	15	22	14
116	CLONMEL, part of, ...	40,473	3,680	56	17	17	13	9
117	DUNGARVAN, ...	94,044	14,005	275	99	62	51	63
118	KILMACTHOMAS, ...	64,478	7,109	122	30	33	34	25
119	LISMORE, ...	97,048	13,273	224	64	41	56	63
120	WATERFORD, part of, ..	63,431	38,228	755	211	195	189	160
121	YOUGHAL, part of, ...	33,985	4,718	63	19	20	11	13

III.—PROVINCE OF

	Antrim Co.							
122	ANTRIM, ...	117,127	20,472	557	151	149	102	155
123	BALLYCASTLE, ...	102,197	12,686	206	53	59	40	54
124	BALLYMENA, ...	161,162	53,082	828	223	203	179	223
125	BALLYMONEY, ...	121,132	28,270	449	126	121	93	109
126	BELFAST, part of, ...	22,087	11,041	306	78	81	81	66
127	LARNE, ...	117,801	38,029	505	132	142	127	104
128	LISBURN, part of, ...	47,705	25,200	510	136	146	97	137
129	LURGAN, part of, ...	12,317	3,244	51	15	12	8	16
	Armagh Co.							
130	ARMAGH, ...	146,578	40,850	890	242	242	175	231
131	BANBRIDGE, part of, ..	18,012	6,248	119	31	42	19	27
132	CASTLEBLAYNEY, part of, ..	35,755	10,207	159	49	51	22	37
133	LURGAN, part of, ...	40,333	39,452	745	245	202	140	158
134	NEWRY, part of, ...	71,971	22,539	454	129	127	81	117

Printed image digitised by the University of Southampton Library Digitisation Unit

March 31st, June 30th, September 30th, and December 31st, 1909—*continued.*

MUNSTER—*continued.*

MALES.					FEMALES.					SUPERINTENDENT REGISTRARS' DISTRICTS.
Registered in the Quarter ending the last day of				Total.	Total.	Registered in the Quarter ending the last day of				
March.	June.	Sept.	Dec.			March.	June.	Sept.	Dec.	
										Tipperary Co. N.R.
4	3	2	2	11	9	2	6	–	1	BIRR, part of.
16	24	16	17	73	73	32	15	16	10	BORRISOKANE.
52	49	37	50	188	156	40	32	27	48	NENAGH.
17	25	6	13	61	70	27	19	7	17	ROSCREA, part of.
59	43	16	44	102	159	36	39	31	44	THURLES.
										Tipperary Co. S.R.
19	7	6	8	10	35	12	0	6	8	CALLAN, part of.
27	19	13	18	77	77	16	24	21	16	CARRICK-ON-SUIR, part of.
53	50	20	43	175	155	47	40	33	35	CASHEL.
28	27	21	22	98	107	42	25	20	20	CLOGHEEN.
32	31	27	22	132	127	44	28	27	28	CLONMEL, part of.
58	55	37	52	203	180	57	40	32	51	TIPPERARY, part of.
7	6	7	5	25	32	8	8	8	8	URLINGFORD, part of.
										Waterford Co. and Co. Borough.
12	5	11	5	33	39	9	10	11	9	CARRICK-ON-SUIR, part of.
3	3	8	3	17	39	14	14	5	6	CLONMEL, part of.
45	33	28	32	138	137	54	29	23	31	DUNGARVAN.
12	22	20	14	68	54	18	11	14	11	KILMACTHOMAS.
39	25	29	37	130	94	25	16	27	26	LISMORE.
88	98	76	82	344	411	123	97	113	78	WATERFORD, part of.
6	7	4	5	22	41	13	13	7	8	YOUGHAL, part of.

ULSTER.

										Antrim Co.
70	76	40	83	278	279	81	73	53	72	ANTRIM.
24	22	22	21	89	117	29	37	18	33	BALLYCASTLE.
109	104	101	96	410	418	114	90	78	127	BALLYMENA.
56	64	42	49	211	238	70	57	51	60	BALLYMONEY
38	42	48	41	169	137	40	39	33	25	BELFAST, part of.
62	68	64	38	232	273	70	74	63	66	LARNE.
71	67	44	66	248	268	65	79	53	71	LISBURN, part of
6	5	5	8	24	27	0	7	3	8	LURGAN, part of.
										Armagh Co.
108	110	88	105	420	470	134	123	87	126	ARMAGH.
14	16	7	12	49	70	17	26	12	15	BANBRIDGE, part of.
26	25	13	21	85	74	23	26	0	16	CASTLEBLAYNEY, part of.
105	100	86	74	359	386	140	102	60	84	LURGAN, part of.
80	60	39	52	211	243	69	67	42	65	NEWRY, part of.

Printed image digitised by the University of Southampton Library Digitisation Unit

DEATHS registered in Ireland in the Four Quarters ending

III.—PROVINCE OF

No.	SUPERINTENDENT REGISTRARS' DISTRICTS.	Area in Statute Acres.	Population in 1901.	MALES AND FEMALES. Total.	Registered in the Quarter ending the last day of March.	June.	Sept.	Dec.
	Belfast Co. Borough.							
135	BELFAST, part of, ...	14,716	349,180	7,017	1,860	1,908	1,407	1,842
	Cavan Co.							
136	BAILIEBOROUGH, ...	71,952	15,519	287	96	67	58	66
137	BAWNBOY, part of, ...	61,098	9,573	122	51	21	20	30
138	CAVAN, ...	161,071	36,093	577	189	154	111	123
139	COOTEHILL, part of, ..	69,382	15,434	267	74	82	43	68
140	ENNISKILLEN, part of, ..	49,507	5,524	55	20	8	16	11
141	GRANARD, part of, ...	20,281	4,890	70	22	12	14	22
142	OLDCASTLE, part of, ..	41,921	9,608	138	41	34	28	35
	Donegal Co.							
143	BALLYSHANNON, part of, ..	41,507	9,185	162	48	32	39	43
144	DONEGAL, ...	100,411	20,480	396	95	87	50	74
145	DUNFANAGHY, ...	125,678	15,781	175	58	50	29	38
146	GLENTIES, ...	257,474	33,191	472	123	133	114	102
147	INISHOWEN, ...	159,418	28,943	458	131	108	107	112
148	LETTERKENNY, ...	101,245	13,080	216	52	56	38	70
149	LONDONDERRY, part of, ..	58,948	8,633	125	38	26	20	41
150	MILLFORD	111,334	20,259	274	82	60	52	80
151	STRABANE, part of, ...	53,103	10,463	176	45	54	31	40
152	STRANORLAR, ...	121,151	13,707	210	52	66	47	43
	Down Co.							
153	BANBRIDGE, part of, ..	107,138	36,206	597	172	161	122	142
154	BELFAST, part of, ...	12,093	8,045	106	31	23	23	29
155	DOWNPATRICK, ...	147,446	38,869	692	218	184	127	163
156	KILKEEL, ...	81,834	19,131	270	77	89	50	54
157	LISBURN, part of, ...	71,335	21,203	335	125	77	59	74
158	LURGAN, part of, ...	27,293	11,022	164	38	43	44	39
159	NEWRY, part of, ...	60,000	29,403	445	148	107	86	104
160	NEWTOWNARDS, ...	93,885	41,020	760	217	218	154	171
	Fermanagh Co.							
161	BALLYSHANNON, part of, ..	58,396	6,187	81	23	24	10	24
162	CLONES, part of, ...	45,704	7,820	114	39	29	20	26
163	ENNISKILLEN, part of, ..	157,108	25,018	383	117	102	73	91
164	IRVINESTOWN, part of, ..	57,749	9,760	130	30	38	35	27
165	LISNASKEA, ...	88,708	18,047	282	84	82	52	64
	Londonderry Co. and Co. Borough.							
166	COLERAINE, ...	118,786	28,917	470	120	140	104	106
167	LIMAVADY, ...	152,711	20,823	409	107	98	89	113
168	LONDONDERRY, part of, ..	85,172	54,872	893	270	241	229	253
169	MAGHERAFELT, ...	156,719	38,992	678	173	218	125	160

Printed image digitised by the University of Southampton Library Digitisation Unit

March 31st, June 30th, September 30th, and December 31st, 1909—*continued.*

ULSTER—*continued.*

MALES.					FEMALES.					SUPERINTENDENT REGISTRARS' DISTRICTS.
Registered in the Quarter ending the last day of				Total.	Total.	Registered in the Quarter ending the last day of				
March.	June.	Sept.	Dec.			March.	June.	Sept.	Dec.	
										Belfast Co. Borough.
867	876	706	869	3,318	3,699	993	1,032	761	973	BELFAST, part of.
										Cavan Co.
49	25	27	33	134	153	47	42	31	33	BAILIEBOROUGH.
24	10	12	10	50	96	27	11	8	29	BAWNBOY, part of.
90	82	58	71	361	276	69	72	53	52	CAVAN.
42	47	22	33	141	123	32	35	21	35	COOTEHILL, part of.
13	3	11	6	33	22	7	5	5	3	ENNISKILLEN, part of.
16	6	7	11	46	30	12	3	7	8	GRANARD, part of.
21	21	14	17	73	65	20	13	14	18	OLDCASTLE, part of.
										Donegal Co.
21	16	23	19	79	83	27	16	16	24	BALLYSHANNON, part of.
36	41	21	33	131	175	50	46	26	41	DONEGAL.
26	23	26	18	96	85	29	27	3	26	DUNFANAGHY.
61	50	48	43	208	264	62	77	66	59	GLENTIES.
63	47	52	58	226	238	68	61	55	54	INISHOWEN.
24	28	24	34	110	166	28	28	14	36	LETTERKENNY.
16	13	8	20	57	68	22	13	12	21	LONDONDERRY, part of.
41	28	28	36	133	141	41	32	24	44	MILLFORD.
21	23	20	27	91	85	24	31	11	16	STRABANE, part of.
23	37	25	20	105	105	29	29	22	25	STRANORLAR.
										Down Co.
72	76	63	64	275	322	100	85	59	78	BANBRIDGE, part of.
18	9	15	14	56	50	13	14	8	15	BELFAST, part of.
92	85	60	72	369	383	120	69	67	91	DOWNPATRICK.
38	52	22	22	134	136	36	37	28	32	KILKEEL.
51	30	34	31	146	189	74	47	25	43	LISBURN, part of.
15	22	25	13	75	89	23	21	19	26	LURGAN, part of.
73	55	39	47	214	231	75	52	47	57	NEWRY, part of.
84	68	71	82	335	425	133	126	83	89	NEWTOWNARDS.
										Fermanagh Co.
12	14	6	0	41	40	11	10	4	15	BALLYSHANNON, part of.
21	17	11	10	59	55	18	12	9	16	CLONES, part of.
66	48	42	38	164	180	51	54	31	53	ENNISKILLEN, part of.
19	16	15	17	60	70	20	26	20	10	IRVINESTOWN, part of.
34	41	27	35	137	145	50	41	25	29	LISNASKEA.
										Londonderry Co. and Co. Borough.
63	59	55	46	223	247	57	81	49	66	COLERAINE.
57	43	41	62	203	206	50	55	48	53	LIMAVADY.
128	113	110	120	466	527	153	131	110	133	LONDONDERRY, part of.
86	122	52	84	344	332	87	96	73	76	MAGHERAFELT.

Printed image digitised by the University of Southampton Library Digitisation Unit

DEATHS registered in Ireland in the Four Quarters ending

III.—PROVINCE OF

No.	SUPERINTENDENT REGISTRARS' DISTRICTS.	Area in Statute Acres.	Population in 1901.	MALES AND FEMALES. Total.	Registered in the Quarter ending the last day of March.	June.	Sept.	Dec.
	Monaghan Co.							
170	CARRICKMACROSS, ...	65,551	15,544	257	83	64	50	60
171	CASTLEBLAYNEY, part of, ..	63,761	16,318	336	113	75	67	81
172	CLONES, part of, ...	27,800	8,028	138	40	38	22	38
173	COOTEHILL, part of, ..	36,462	6,426	85	29	25	15	16
174	MONAGHAN, ...	125,132	28,361	491	173	116	98	104
	Tyrone Co.							
175	CASTLEDERG, ...	91,786	11,789	149	43	46	20	40
176	OLOGHER, ...	80,284	14,316	231	73	53	44	61
177	COOKSTOWN, ...	96,726	23,615	453	112	132	98	81
178	DUNGANNON, ...	116,217	32,563	503	161	159	101	139
179	IRVINESTOWN, part of, ..	24,131	4,335	65	17	26	13	9
180	OMAGH, ...	229,813	38,553	748	228	204	153	163
181	STRABANE, part of, ...	136,992	25,396	348	109	97	61	81

IV.—PROVINCE OF

	Galway Co.							
182	BALLINASLOE, part of, ..	125,676	15,596	303	92	65	71	75
183	CLIFDEN, ...	193,782	18,768	216	56	62	45	56
184	GALWAY, ...	198,530	36,465	605	168	164	153	126
185	GLENNAMADDY, ...	166,271	16,677	220	71	55	43	51
186	GORT, ...	106,326	12,280	154	45	47	33	29
187	LOUGHREA, ...	196,927	26,126	251	65	58	50	78
188	MOUNT BELLEW, ...	162,404	15,019	105	07	46	46	42
189	OUGHTERARD, ...	173,506	17,732	136	61	53	32	40
190	PORTUMNA, ...	77,264	9,654	122	33	32	29	28
191	TUAM, ...	191,264	36,924	402	148	126	89	105
	Leitrim Co.							
192	BALLYSHANNON, part of, ..	32,425	5,229	76	23	18	15	20
193	BAWNBOY, part of, ...	42,738	8,987	129	41	31	21	33
194	CARRICK-ON-SHANNON, part of	63,484	13,639	123	27	43	24	29
195	MANORHAMILTON, ...	144,857	22,334	313	109	66	62	73
196	MOHILL, ...	92,966	13,854	317	97	75	66	85
	Mayo Co.							
197	BALLINA, ...	150,428	24,853	387	111	117	73	86
198	BALLINROBE, ...	147,144	21,238	276	33	70	67	56
199	BELMULLET, ...	179,246	13,845	176	56	58	37	31
200	CASTLEBAR, ...	141,193	28,522	383	104	102	84	83

Printed image digitised by the University of Southampton Library Digitisation Unit

March 31st, June 30th, September 30th, and December 31st, 1909—*continued*

ULSTER—*continued.*

MALES.					FEMALES.					SUPERINTENDENT REGISTRARS' DISTRICTS.
Registered in the Quarter ending the last day of				Total	Total.	Registered in the Quarter ending the last day of				
March.	June.	Sept.	Dec.			March.	June.	Sept.	Dec.	
										Monaghan Co.
36	36	29	27	128	129	47	28	21	33	CARRICKMACROSS.
60	42	27	48	177	159	53	33	40	33	CASTLEBLAYNEY, part of.
25	17	13	17	72	66	15	21	9	21	CLONES, part of.
16	10	10	7	43	42	13	15	5	9	COOTEHILL, part of.
81	56	45	49	231	290	92	60	53	55	MONAGHAN.
										Tyrone Co.
21	20	12	22	75	74	22	26	8	18	CASTLEDERG.
40	18	23	31	112	119	33	35	21	39	CLOGHER.
71	62	43	44	220	233	71	70	55	37	COOKSTOWN.
85	71	53	65	274	289	79	88	48	74	DUNGANNON.
8	19	5	6	26	36	9	16	8	3	IRVINESTOWN, part of.
124	102	77	85	388	399	194	192	76	78	OMAGH.
50	45	30	38	163	185	59	52	31	43	STRABANE, part of.

CONNAUGHT.

										Galway Co.
55	42	42	38	177	126	37	23	29	37	BALLINASLOE, part of.
22	33	27	29	111	107	33	29	18	27	CLIFDEN.
79	73	71	73	296	309	89	91	82	47	GALWAY.
38	33	21	25	117	193	33	22	22	26	GLENNAMADDY.
22	24	19	13	78	76	23	23	14	19	GORT.
40	29	20	46	135	110	25	29	30	32	LOUGHREA.
32	29	21	23	105	90	35	17	19	19	MOUNT BELLEW.
27	22	16	18	83	103	34	31	10	22	OUGHTERARD.
12	16	16	15	59	63	21	19	13	13	PORTUMNA.
69	61	42	62	234	228	79	59	47	43	TUAM.
										Leitrim Co.
11	9	9	5	34	42	12	9	9	15	BALLYSHANNON, part of.
23	17	14	17	71	55	18	14	7	16	BAWBOY, part of.
10	27	9	13	59	64	17	16	15	16	CARRICK-ON-SHANNON, part of.
52	29	28	35	144	169	57	37	34	41	MANORHAMILTON.
50	37	35	44	166	151	47	38	25	41	MOHILL.
										Mayo Co.
56	47	30	48	180	207	56	70	43	38	BALLINA.
42	36	31	28	137	133	41	34	36	22	BALLINROBE.
20	29	23	13	85	91	30	20	14	18	BELMULLET.
53	58	46	33	193	190	51	44	45	50	CASTLEBAR.

Printed image digitised by the University of Southampton Library Digitisation Unit

DEATHS registered in Ireland in the Four Quarters ending

IV.—PROVINCE OF

SUPERINTENDENT REGISTRARS' DISTRICTS.	Area in Statute Acres.	Population in 1001	MALES AND FEMALES. Total.	Registered in the Quarter ending the last day of March.	June	Sept.	Dec.
No. **Mayo Co.**—*con.*							
201 CLAREMORRIS, ...	110,790	25,820	365	106	108	70	81
202 KILLALA, ...	105,100	8,254	79	27	16	14	22
203 SWINEFORD, ...	151,560	44,162	652	212	170	116	124
204 WESTPORT, ...	347,819	34,072	482	134	130	94	104
Roscommon Co.							
205 ATHLONE, part of, ...	82,711	10,701	98	29	32	22	15
206 BALLINASLOE, part of, ..	85,059	3,081	46	11	12	11	12
207 BOYLE, part of, ...	84,655	10,868	287	102	65	51	69
208 CARRICK-ON-SHANNON, part of,	37,518	6,241	94	37	17	12	28
209 CASTLEREAGH, ...	153,503	33,570	478	160	103	97	118
210 ROSCOMMON, ...	114,345	15,104	218	50	69	40	53
211 STROKESTOWN, ...	90,330	15,500	270	77	73	56	64
Sligo Co.							
212 BOYLE, part of, ...	75,525	13,757	195	48	52	44	51
213 DROMORE, WEST, ...	97,003	13,034	200	53	47	41	56
214 SLIGO, ...	143,808	38,088	567	188	135	104	140
215 TOBERCURRY, ...	125,309	19,204	270	90	95	64	50

Printed image digitised by the University of Southampton Library Digitisation Unit

March 31st, June 30th, September 30th, and December 31st, 1909—*continued.*

CONNAUGHT—*continued.*

MALES.					FEMALES.					
Registered in the Quarter ending the last day of				Total.	Total.	Registered in the Quarter ending the last day of				SUPERINTENDENT REGISTRARS' DISTRICTS.
March.	June.	Sept.	Dec.			March.	June.	Sept.	Dec.	
										Mayo Co.—*con.*
48	43	33	38	162	203	58	65	37	43	CLAREMORRIS.
13	9	8	9	39	40	14	7	6	13	KILLALA.
113	76	77	63	329	323	99	94	69	61	SWINEFORD.
80	69	55	47	251	211	54	61	39	57	WESTPORT.
										Roscommon Co.
13	14	11	9	47	51	16	18	8	9	ATHLONE, part of.
2	8	8	6	24	22	9	4	3	6	BALLINASLOE, part of.
48	33	23	31	135	152	54	32	28	38	BOYLE, part of.
17	12	7	13	49	45	20	5	5	15	CARRICK-ON-SHANNON, part of.
74	56	51	63	244	234	86	47	46	55	CASTLEREAGH.
35	13	19	28	125	93	21	26	21	25	ROSCOMMON.
42	42	25	25	134	136	35	31	31	39	STROKESTOWN.
										Sligo Co.
21	23	17	32	93	102	27	29	27	19	BOYLE, part of.
27	28	25	25	105	95	26	19	19	31	DROMORE, WEST.
97	67	55	68	287	280	91	68	49	72	SLIGO
31	33	34	25	123	147	59	33	36	25	TOBERCURRY

Printed image digitised by the University of Southampton Library Digitisation Unit

DEATHS registered in Ireland in the Four Quarters ending March 31st, June 30th, September 30th, and December 31st, 1909, in each SUPERINTENDENT REGISTRAR'S DISTRICT or POOR LAW UNION.

Number or Numbers of Union in preceding Abstracts.	Superintendent Registrars' Districts or Poor Law Unions.	Area in Statute Acres.	Population in 1901.	Males and Females.					Males.					Females.				
				Total.	Registered in the Quarter ending the last day of					Registered in the Quarter ending the last day of			Total.	Total.	Registered in the Quarter ending the last day of			
					Mar.	June.	Sept.	Dec.	Mar.	June.	Sept.	Dec.			Mar.	June.	Sept.	Dec.
43	Abbeyleix, ..	127,042	17,050	272	69	98	51	57	41	37	24	32	134	138	55	31	27	25
122	Antrim, ..	117,127	29,472	557	151	146	162	155	70	70	40	81	278	279	81	73	93	72
32, 35	Ardee, ..	96,218	14,920	240	88	59	40	52	40	33	19	26	118	121	48	26	21	26
130	Armagh, ..	146,578	40,859	899	242	242	175	231	108	119	88	105	420	470	134	123	87	126
49, 205	Athlone, ..	151,025	27,264	353	94	93	68	78	45	50	31	35	161	172	49	43	37	43
11, 44	Athy, ..	191,181	22,155	361	113	100	72	106	56	42	43	50	194	167	51	58	29	56
136	Ballisborough, ..	71,952	18,519	297	99	67	58	66	49	25	27	33	134	153	47	42	31	33
197	Ballina, ..	150,428	24,958	387	111	117	73	86	55	47	36	48	186	207	59	70	43	38
182, 209	Ballinasloe, ..	199,029	19,279	349	103	77	82	87	57	50	50	54	201	148	46	27	32	43
198	Ballinrobe, ..	147,144	21,228	270	83	70	67	50	42	30	31	28	137	133	41	34	36	22
123	Ballycastle, ..	102,197	12,980	206	53	50	40	54	24	22	22	21	89	117	29	37	18	33
29, 46	Ballymahon, ..	100,142	12,907	215	59	71	30	58	32	35	16	26	108	107	24	39	15	32
124	Ballymena, ..	161,192	58,089	828	223	203	179	223	109	104	101	96	410	418	114	99	78	127
125	Ballymoney, ..	121,132	28,270	449	129	121	93	106	56	64	42	49	211	238	70	57	51	60
143, 161, 192	Ballyshannon, ..	192,328	20,801	319	84	74	94	87	44	39	38	33	154	165	50	35	25	54
63	Ballyvaughan, ..	71,058	3,920	54	14	9	12	19	7	6	6	12	31	23	7	3	6	7
9	Balrothery, ..	84,072	18,146	412	105	151	79	77	55	72	34	39	200	212	56	70	45	38
1, 12, 53	Baltinglass, ..	154,352	18,161	218	51	92	57	48	24	31	33	21	109	109	27	31	24	27
131, 183	Banbridge, ..	125,159	42,454	719	203	205	141	190	86	92	70	79	327	362	117	111	71	63
71	Bandon, ..	101,346	17,878	273	83	96	99	58	40	32	29	28	129	144	43	34	37	30
72	Bantry, ..	108,854	19,457	194	50	34	30	34	27	13	16	18	74	80	23	21	20	16
137, 193	Bawnboy, ..	104,069	18,490	248	92	52	41	63	47	27	29	27	127	121	45	25	15	36
126, 135, 154	Belfast, .	49,400	308,269	7,429	1,969	2,012	1,511	1,937	923	927	769	924	3,543	3,886	1,046	1,085	742	1,013
199	Belmullet, ..	179,246	13,845	179	50	58	37	31	20	29	23	13	85	94	30	29	14	18
24, 103	Birr, .	220,872	25,992	348	125	86	99	68	69	42	41	37	189	159	56	44	28	31
194	Borrisokane, ..	81,859	8,532	146	48	39	32	27	19	24	19	17	73	73	32	15	15	10
207, 212	Boyle, ..	160,180	39,925	482	159	117	95	126	99	56	40	93	228	254	81	61	55	57
89	Cahersiveen, ..	198,130	22,485	243	95	67	91	50	44	33	32	28	127	116	31	34	20	22
16, 108	Callan, ..	104,011	13,805	244	73	98	51	52	43	25	38	26	121	120	30	43	21	26
2, 45	Carlow, ..	199,942	34,438	606	173	144	105	184	90	79	50	98	319	296	84	65	55	86
170	Carrickmacross,	65,631	15,544	257	83	94	50	60	39	36	29	27	128	129	47	28	21	30
194, 208	Carrick-on-Shannon	191,002	19,280	217	94	60	39	57	27	39	19	26	108	109	37	21	20	31
17, 109, 119	Carrick-on-Suir,	112,632	17,793	394	82	78	74	70	50	34	34	36	194	150	32	44	40	34
119	Cashel, ..	159,187	26,192	330	100	90	62	78	53	50	29	43	175	155	47	40	33	35
200	Castlebar, ..	141,193	26,522	383	104	102	94	83	93	58	49	33	193	190	51	44	45	50
132, 171	Castleblayney, ..	99,526	26,015	495	192	120	80	118	86	97	40	69	292	233	79	59	49	49
18	Castlecomer, ..	57,820	10,114	186	66	55	24	44	29	34	14	24	101	88	37	21	10	20
175	Castlederg, ..	91,780	11,783	149	43	49	20	40	21	26	12	22	75	74	22	26	8	18
209	Castlereagh, ..	163,998	33,578	478	160	103	97	118	74	50	51	69	244	234	89	47	46	55
73	Castletown, ..	73,445	11,178	127	33	47	25	22	13	22	10	11	56	71	20	25	15	11
138	Cavan, ..	161,074	39,893	577	189	154	111	123	96	82	58	71	301	276	98	72	53	52
5, 13	Celbridge, ..	79,934	14,225	222	91	75	44	42	27	39	28	16	110	112	34	36	16	22
201	Claremorris, ..	110,790	25,820	395	106	108	79	81	48	43	33	38	192	203	58	95	37	43
183	Clifden, ..	193,782	18,798	219	55	62	45	59	22	33	27	29	111	107	33	29	18	27
111	Clogheen, ..	117,422	19,521	205	70	62	41	42	28	27	21	22	98	107	42	25	20	20
170	Clogher, ..	89,284	14,319	231	73	53	44	91	46	18	23	31	112	119	33	35	21	30
74	Clonakilty, ..	80,465	19,158	294	77	81	48	87	41	36	23	45	148	146	39	42	26	42
162, 172	Clones, ..	73,504	15,848	252	79	97	42	94	46	34	24	27	131	121	33	33	18	37
112, 118	Clonmel, ..	87,708	18,728	315	113	70	67	59	59	34	35	25	149	196	58	42	32	34
103	Coleraine, ..	118,786	29,317	470	120	140	104	109	93	53	55	46	223	247	57	81	45	36
177	Cookstown, ..	96,720	23,615	453	142	132	98	81	71	62	43	44	220	233	71	70	53	37
139, 178	Cootehill, ..	105,844	21,854	352	103	197	98	84	59	57	32	40	187	165	45	50	26	44
75	Cork, ..	109,732	133,173	2,591	770	687	611	617	360	328	269	310	1,268	1,358	380	359	318	307
64	Corrofin, ..	91,382	4,803	68	18	10	20	11	11	12	12	6	41	27	7	7	8	5
69	Croom, ..	83,324	10,808	198	77	44	21	56	33	25	9	63	90	103	44	19	12	28

Pnnted image digitised by the University of Southampton Library Digitisation Unit

DEATHS registered in Ireland in the Four Quarters ending March 31st, June 30th, September 30th, and December 31st, 1909, in each SUPERINTENDENT REGISTRAR'S DISTRICT or POOR LAW UNION—*continued.*

Number or Numbers of Union in preceding Abstracts.	SUPERINTENDENT REGISTRARS' DISTRICTS OR POOR LAW UNIONS.	AREA in Statute Acres.	Population in 1901.	MALES AND FEMALES. Total.	Registered in the Quarter ending the last day of Mar.	June.	Sept.	Dec.	MALES. Registered in the Quarter ending the last day of Mar.	June.	Sept.	Dec.	Total.	FEMALES. Total.	Registered in the Quarter ending the last day of Mar.	June.	Sept.	Dec.
50	Delvin, ..	74,328	8,477	119	42	32	10	26	21	17	10	15	63	58	21	15	9	11
90	Dingle, ..	120,459	18,274	199	86	68	42	38	23	21	18	22	84	115	43	32	24	16
144	Donegal, ..	160,411	20,480	306	85	87	50	74	36	41	31	33	131	175	59	46	20	41
155	Downpatrick, ..	147,440	38,860	692	218	184	127	163	82	85	80	72	309	383	126	95	67	91
32, 33	Droghada, ..	96,003	26,156	422	114	98	88	122	67	52	38	37	214	208	57	46	50	55
213	Dromore, West,	97,063	13,034	200	53	47	44	56	27	28	25	25	105	95	26	19	19	31
5, 6	Dublin, North, ..	41,090	165,592	3,596	1,139	931	725	901	577	469	378	476	1,900	1,796	562	462	347	425
7, 10	Dublin, South, ..	48,390	214,074	5,074	1,467	1,289	1,093	1,225	728	631	523	613	2,495	2,576	765	655	543	612
34	Dundalk, ..	64,414	34,726	545	159	148	113	125	89	59	58	68	254	291	96	70	55	67
145	Dunfanaghy, ..	125,078	16,781	176	58	56	20	38	29	23	20	18	90	85	29	27	6	23
178	Dungannon, ..	110,217	32,653	583	164	159	161	156	85	71	53	65	274	289	79	88	48	74
117	Dungarvan, ..	94,044	14,960	275	69	62	31	63	43	33	28	32	136	137	54	28	23	31
76	Dunmanway, ..	103,017	13,321	163	52	44	23	38	24	26	16	20	86	77	28	18	13	18
37	Dunshaughlin, ..	106,822	7,976	118	33	35	24	23	14	21	12	11	58	56	16	14	12	13
14, 25, 68	Edenderry, ..	172,410	14,653	247	93	47	46	61	52	27	23	27	129	118	41	20	23	34
65	Ennis, ..	112,752	19,772	301	76	82	68	72	36	47	36	37	156	145	43	38	32	35
54	Enniscorthy, ..	163,261	31,256	672	151	156	137	123	64	78	68	81	361	271	57	77	69	68
140, 183	Enniskillen, ..	197,015	31,140	443	137	116	89	102	76	51	53	44	227	211	58	59	36	58
26	Ennistimon, ..	96,813	18,666	238	70	59	38	71	32	38	22	30	117	131	38	28	16	41
77	Fermoy, ..	143,360	22,732	320	90	83	76	68	48	37	37	39	161	159	42	46	42	28
184	Galway, ..	198,583	36,405	605	168	164	153	120	76	79	71	73	299	306	89	51	82	47
185	Glennamaddy, ..	100,271	16,577	220	71	55	43	51	38	33	21	25	117	108	33	22	22	26
148	Glenties, ..	257,474	33,191	472	123	133	114	102	61	85	48	43	205	264	62	77	66	59
55	Gorey, ..	130,031	16,403	274	80	67	54	84	33	34	32	34	133	121	38	33	22	30
186	Gort, ..	103,326	12,280	164	45	47	33	29	22	24	19	13	78	76	23	23	14	16
30, 51, 141	Granard, ..	134,708	23,463	358	106	98	82	92	51	54	36	51	192	166	55	44	26	41
147	Inishowen, ..	156,418	28,043	458	131	108	107	112	63	47	52	58	220	238	68	61	55	54
164, 173	Irvinestown, ..	81,880	14,665	204	56	64	48	36	27	28	20	23	98	106	39	38	28	12
73	Kanturk, ..	185,685	23,181	345	111	113	59	71	57	58	28	36	180	185	54	33	24	32
86	Kells, ..	103,426	13,733	227	76	44	53	57	32	22	32	34	120	107	44	22	18	23
91	Kenmare, ..	198,413	14,642	112	33	32	27	20	14	17	11	7	49	98	19	15	16	13
153	Kilkeel, ..	81,834	16,131	273	77	86	50	54	38	52	22	22	134	136	39	37	25	32
19	Kilkenny, ..	110,644	23,708	417	138	168	85	136	70	60	36	51	217	206	68	42	35	55
67	Killadysert, ..	63,704	6,195	127	36	36	25	33	18	18	16	15	67	68	21	12	15	18
209	Killala, ..	105,100	8,254	76	27	18	14	22	13	9	8	9	39	40	14	7	8	13
92	Killarney, ..	251,430	37,039	553	137	129	128	139	89	87	71	74	281	272	88	62	57	65
118	Kilmacthomas, ..	64,478	7,169	122	30	33	33	126	64	48	43	56	211	247	78	60	40	62
79, 58	Kilmallock, ..	149,190	25,551	468	140	117	83	118	64	48	43	56	211	247	78	60	40	62
68	Kilrush, ..	137,497	28,734	386	104	132	67	96	48	50	37	48	183	175	38	43	30	36
80	Kinsale, ..	79,051	16,873	224	36	84	61	59	17	33	32	25	107	117	33	31	19	34
127	Larne, ..	117,801	53,029	505	132	142	127	104	82	68	84	38	232	273	73	74	63	66
148	Letterkenny, ..	101,246	13,080	218	52	66	38	70	24	28	24	34	110	108	28	28	14	38
187	Limavady, ..	152,711	20,623	403	167	98	83	115	57	43	41	62	203	206	33	38	48	93
59, 57	Limerick, ..	177,011	88,014	1,182	336	302	217	384	172	157	107	163	599	558	187	143	110	161
125, 157	Lisburn, ..	119,041	48,468	851	281	223	156	211	122	97	78	97	354	437	139	129	78	114
119	Lismore, ..	67,043	13,278	224	84	41	56	93	39	25	25	37	130	94	28	16	27	23
195	Lisnaskea, ..	98,768	18,047	282	84	82	53	84	34	41	27	35	137	148	50	41	25	25
53, 68	Listowel, ..	100,178	35,038	568	186	136	138	123	84	83	77	84	288	276	78	76	39	59
145, 158	Londonderry, ..	144,120	88,505	1,118	314	279	246	294	139	126	118	140	523	595	175	144	122	154
51	Longford, ..	110,076	22,312	340	84	168	57	93	52	86	32	54	198	142	32	46	25	36
187	Loughrea, ..	198,927	20,126	251	63	88	50	78	46	29	20	46	135	119	25	39	36	32
129, 133, 148	Lurgan, ..	79,949	58,718	980	298	287	162	213	126	127	119	95	468	562	172	130	82	118
81	Macroom, ..	179,108	22,898	231	70	81	51	73	41	33	27	31	132	149	35	48	24	42

T

Printed image digitised by the University of Southampton Library Digitisation Unit

DEATHS registered in Ireland in the Four Quarters ending March 31st, June 30th, September 30th, and December 31st, 1909, in each SUPERINTENDENT REGISTRAR'S DISTRICT or POOR LAW UNION—*continued.*

Number or Numbers of Union in preceding Abstracts.	Superintendent Registrars' Districts or Poor Law Unions.	Area in Statute Acres.	Population in 1901.	Males and Females. Total.	Males and Females. Registered in the Quarter ending the last day of Mar.	June.	Sept.	Dec.	Males. Registered in the Quarter ending the last day of Mar.	June.	Sept.	Dec.	Males. Total.	Females. Total.	Females. Registered in the Quarter ending the last day of Mar.	June.	Sept.	Dec.
109	Magherafelt, ..	150,719	38,992	979	173	219	125	100	86	122	52	81	344	332	87	96	73	76
82	Mallow, ..	140,565	20,720	279	90	98	72	70	36	33	37	40	145	134	34	39	35	26
105	Manorhamilton,	144,857	22,894	313	100	96	92	70	52	29	28	35	144	169	57	37	34	41
83	Middleton, ..	109,290	21,243	310	98	74	73	65	50	49	32	36	166	144	48	26	41	29
190	Milford, ..	111,934	20,250	274	89	60	52	83	41	38	28	36	139	141	41	32	24	44
84	Millstreet, ..	74,905	10,515	175	58	40	34	37	35	26	12	14	87	88	23	20	22	23
89, 99	Mitchelstown, ..	86,957	14,157	214	60	49	40	59	33	34	27	10	104	101	30	16	10	31
196	Mohill, ..	92,950	10,854	317	97	75	60	85	50	37	35	44	166	151	47	38	25	41
174	Monaghan, ..	125,132	28,301	401	173	116	98	104	81	56	46	49	231	260	92	60	52	55
188	Mount Bellew, ..	102,404	15,010	105	97	40	40	42	32	29	21	23	105	90	35	17	19	19
29, 46	Mountmellick, ..	300,629	28,577	486	153	152	70	109	84	70	45	48	253	233	74	79	31	49
52	Mullingar, ..	208,001	27,047	538	155	147	114	122	76	81	65	55	277	261	79	69	49	67
13, 59	Naas, ..	219,188	34,042	522	103	123	117	119	90	60	70	61	283	239	83	57	41	58
40	Navan, ..	94,474	14,550	212	62	59	42	49	34	34	23	24	115	97	28	26	19	25
105	Nenagh, ..	183,088	24,032	344	101	91	64	98	52	49	37	50	188	156	49	32	27	48
100	Newcastle, ..	143,862	23,891	351	87	102	82	80	38	52	42	36	168	183	49	60	40	44
9, 20, 56	New Ross, ..	177,189	30,799	494	147	143	89	115	36	71	40	52	215	259	81	72	43	63
194, 199	Newry, ..	137,971	52,032	899	277	234	107	221	133	115	78	99	425	474	144	110	80	122
160	Newtownards, ..	93,886	41,920	700	217	218	154	171	94	98	71	82	345	325	133	120	83	89
41, 142	Oldcastle, ..	86,043	15,015	228	66	52	40	91	35	28	27	29	119	109	31	24	22	32
180	Omagh, ..	220,813	32,553	748	228	204	153	163	124	102	77	85	388	360	104	102	70	78
189	Oughterard, ..	178,509	17,732	189	91	33	32	40	27	22	16	18	83	106	34	31	16	22
190	Portumna, ..	77,264	9,054	139	33	32	29	28	12	16	16	15	59	63	21	16	13	13
8, 90	Rathdown, ..	91,468	57,742	848	254	205	192	197	100	102	95	91	394	454	148	103	97	106
91	Rathdrum, ..	227,488	26,686	439	140	107	78	107	74	57	41	48	220	212	66	60	37	59
101	Rathkeale, ..	101,887	14,061	231	97	73	44	47	36	42	20	24	121	110	32	31	24	30
210	Roscommon, ..	114,345	15,194	218	50	50	40	53	35	43	19	28	125	93	21	29	21	25
27, 47, 109	Roscrea, ..	149,680	17,739	248	84	82	33	49	40	43	17	24	124	124	44	39	10	25
70	Scarriff,* ..	173,021	20,279	260	70	72	51	61	44	42	26	33	145	115	32	40	25	28
92	Shillelagh, ..	83,074	8,940	143	48	30	25	40	22	15	9	19	65	78	20	15	19	21
89	Skibbereen, ..	115,025	25,105	355	83	97	71	104	39	49	37	55	180	175	44	48	34	49
87	Skull, ..	57,190	10,243	94	94	27	21	22	12	12	11	10	45	49	12	15	10	12
214	Sligo, ..	143,308	38,088	597	188	133	104	140	97	67	56	68	287	280	91	69	49	72
151, 181	Strabane, ..	190,095	35,859	524	154	151	92	127	71	68	60	69	254	270	86	83	42	62
152	Stranorlar, ..	121,151	13,707	210	52	66	47	43	23	37	26	20	106	105	20	29	22	23
211	Strokestown, ..	90,939	15,560	270	77	73	56	64	42	42	25	25	134	130	35	31	31	39
203	Swineford, ..	151,560	44,162	662	212	170	146	124	113	70	77	63	320	323	90	94	69	61
21	Thomastown, ..	107,577	13,238	203	60	49	42	52	32	22	20	28	102	101	28	27	22	24
107	Thurles, ..	142,543	24,288	342	95	82	77	88	39	43	40	44	192	150	46	30	31	43
103, 113	Tipperary, ..	179,997	31,952	489	148	192	96	123	74	70	45	67	256	233	74	62	41	56
215	Tobercurry, ..	125,809	19,204	270	90	66	54	50	31	33	34	25	123	147	59	33	29	32
94	Tralee, ..	221,813	41,885	572	151	157	134	130	73	80	78	63	294	278	78	77	56	67
42	Trim, ..	119,520	19,078	223	81	37	28	56	37	23	16	27	97	126	44	34	18	29
191	Tuam, ..	191,264	30,924	402	148	120	89	105	66	61	42	62	234	228	79	59	47	43
28, 88	Tullamore, ..	155,995	23,888	339	94	83	90	91	40	33	37	47	177	162	54	33	31	44
22, 114	Urlingford, ..	77,943	8,957	174	58	47	30	39	26	23	12	23	84	90	32	24	18	16
23, 120	Waterford, ..	125,717	48,061	811	258	341	212	200	112	120	91	103	435	476	146	112	121	97
204	Westport, ..	347,819	34,072	462	134	130	94	104	80	99	33	47	251	211	54	61	43	57
37	Wexford, ..	125,301	32,839	576	175	148	119	134	95	83	50	58	292	314	90	93	63	76
88, 121	Youghal, ..	70,024	14,581	299	66	100	64	90	27	60	22	27	136	160	39	40	42	39

* See note (*) on pages 6–7.

Pnnted image digitised by the University of Southampton Library Digitisation Unit

IRELAND—DEATHS AT DIFFERENT AGES REGISTERED IN THE YEAR 1909—IN THE PROVINCES AND COUNTIES.

Pnnted image digitised by the University of Southampton Library Digitisation Unit

IRELAND.—DEATHS at different AGES registered in

	PROVINCES AND COUNTIES.		TOTAL BIRTHS.	TOTAL DEATHS.	AGES AT Under 1 year.	1	2	3	4	Under 5 years	5–	10–
	IRELAND,	Persons,	102,750	74,073	9,405	2,465	1,198	761	567	14,396	1,677	1,232
		Males,	52,726	37,108	5,219	1,241	617	349	272	7,698	813	556
		Females,	50,033	37,665	4,186	1,224	581	412	295	6,698	864	676
No. I.	LEINSTER,	Persons,	27,480	21,408	3,024	855	370	226	192	4,667	484	311
		Males,	14,205	10,803	1,678	414	189	112	99	2,492	244	164
		Females,	13,281	10,605	1,346	441	181	114	93	2,175	240	147
II.	MUNSTER,	Persons.	24,124	16,725	2,017	552	275	202	113	3,189	394	282
		Males,	12,288	8,394	1,157	279	131	96	68	1,731	187	116
		Females	11,836	8,331	866	273	144	106	75	1,458	207	166
III.	ULSTER,	Persons,	37,689	27,672	3,530	851	432	256	158	5,230	601	493
		Males,	19,313	13,300	1,950	443	242	107	69	2,811	278	200
		Females,	18,376	14,372	1,580	108	190	143	89	2,419	323	274
IV.	CONNAUGHT,	Persons,	13,490	9,168	825	207	121	83	74	1,310	198	156
		Males,	6,920	4,611	434	105	55	34	36	664	104	70
		Females,	6,540	4,557	391	102	66	49	38	646	94	86
	I.—LEINSTER.											
1	CARLOW,	Persons,	732	644	47	9	7	3	3	69	13	7
		Males,	390	330	31	6	3	–	–	40	5	5
		Females,	342	314	16	3	4	3	3	29	8	2
2	DUBLIN,	Persons,	3,136	2,749	347	98	35	14	20	514	52	41
		Males,	1,634	1,269	100	46	23	7	12	278	23	20
		Females,	1,502	1,480	157	52	12	7	8	236	29	21
3	DUBLIN COUNTY BOROUGH,	Persons,	6,718	7,167	1,465	400	184	108	106	2,356	176	109
		Males,	4,965	3,659	800	243	89	47	59	1,238	90	62
		Females,	4,753	3,508	665	256	95	61	11	1,118	68	47
4	KILDARE,	Persons,	1,551	1,020	144	29	16	4	7	200	27	12
		Males,	827	530	78	14	10	–	3	105	19	6
		Females,	724	490	66	15	6	4	4	95	8	6
5	KILKENNY,	Persons,	1,659	1,377	164	35	16	10	5	230	31	16
		Males,	864	710	102	15	6	5	1	129	19	9
		Females,	705	666	62	26	10	5	4	101	12	7
6	KING'S,	Persons,	1,136	875	73	16	9	6	4	111	17	14
		Males,	593	470	45	9	3	6	2	62	7	6
		Females,	543	405	28	10	6	3	2	49	10	8
7	LONGFORD,	Persons,	885	721	70	22	11	9	8	126	13	10
		Males,	444	397	42	14	7	5	2	76	6	7
		Females,	441	324	28	8	4	4	6	50	7	3
8	LOUTH,	Persons	1,412	1,061	117	18	17	12	8	172	25	15
		Males,	774	507	65	9	8	6	4	92	12	8
		Females,	638	554	52	9	9	6	4	80	13	6
9	MEATH,	Persons,	1,325	1,050	84	23	12	7	11	137	28	11
		Males,	666	533	41	12	6	5	5	69	17	6
		Females,	656	517	43	11	6	2	6	68	11	6
10	QUEEN'S,	Persons,	1,154	827	34	16	4	5	2	110	11	8
		Males,	604	475	46	7	2	4	–	59	4	3
		Females,	560	452	38	8	2	1	2	51	7	3
11	WESTMEATH,	Persons,	1,237	1,063	101	17	15	12	6	151	31	21
		Males,	634	564	53	8	6	7	3	77	13	10
		Females,	603	516	48	9	9	5	3	74	18	11

Pnnted image digitised by the University of Southampton Library Digitisation Unit

the Year 1909—in the PROVINCES and COUNTIES.

DEATH. 15-	20-	25-	35-	45-	55-	65-	75-	85-	95 and upwards.		PROVINCES AND COUNTIES.	
1,982	2,440	5,006	4,862	5,632	8,531	14,757	10,531	3,437	490	Persons,	IRELAND.	
885	1,230	2,535	2,445	2,765	4,085	7,018	5,153	1,703	219	Males, ..		
1,097	1,210	2,471	2,417	2,867	4,446	7,739	5,378	1,734	271	Females,		
507	652	1,151	1,502	1,827	2,654	3,863	2,616	770	98	Persons,	LEINSTER. ..	No. I.
242	344	778	804	932	1,304	1,857	1,229	366	47	Males, ..		
265	308	673	698	895	1,350	2,006	1,387	410	51	Females,		
484	590	1,149	1,000	1,091	1,821	3,259	2,445	839	122	Persons,	MUNSTER. ..	II.
209	312	604	557	553	880	1,583	1,217	395	50	Males, ..		
275	278	545	503	538	941	1,676	1,228	444	72	Females,		
757	913	1,812	1,829	2,172	3,311	5,566	3,617	1,228	153	Persons,	ULSTER. ..	III.
332	415	819	851	1,026	1,532	2,608	1,740	610	66	Males, ..		
425	498	993	975	1,146	1,779	2,958	1,877	618	87	Females,		
234	285	594	471	542	745	2,069	1,853	594	117	Persons,	CONNAUGHT. ..	IV.
102	159	334	230	254	309	970	907	332	56	Males, ..		
132	126	260	241	288	376	1,099	886	262	61	Females,		
											I.—LEINSTER.	
15	15	40	39	56	85	148	125	28	4	Persons,	CARLOW, ..	1
7	5	19	20	36	39	73	61	17	4	Males, ..		
8	10	21	19	21	46	75	64	11	–	Females,		
75	104	240	220	276	360	447	315	104	15	Persons,	DUBLIN, ..	2
29	49	124	105	135	158	186	126	30	6	Males, ..		
46	55	116	115	141	192	257	189	74	9	Females,		
167	189	409	625	772	878	818	370	88	8	Persons,	DUBLIN COUNTY BOROUGH, ..	3
88	90	274	341	410	449	434	138	33	3	Males, ..		
78	100	225	284	362	429	484	232	55	5	Females,		
22	38	81	64	78	134	200	141	20	3	Persons,	KILDARE, ..	4
11	21	47	40	38	75	104	62	10	1	Males, ..		
11	17	34	24	35	59	105	79	10	2	Females,		
23	36	71	81	93	190	289	229	66	12	Persons	KILKENNY, ..	5
10	25	45	46	46	91	153	113	30	3	Males, ..		
13	11	26	45	47	99	136	110	36	9	Females,		
26	28	62	50	53	83	208	166	55	4	Persons,	KING'S, ..	6
8	11	32	31	28	50	114	83	35	2	Males, ..		
17	15	30	19	25	33	94	83	20	2	Females,		
11	17	34	34	48	73	170	132	53	0	Persons,	LONGFORD, ..	7
8	11	14	10	21	34	94	83	26	4	Males, ..		
3	6	20	15	27	39	76	49	27	2	Females,		
20	27	60	54	76	157	241	159	41	4	Persons,	LOUTH, ..	8
11	16	37	28	31	59	118	72	21	2	Males, ..		
9	11	32	26	45	98	123	87	20	2	Females,		
23	38	57	65	59	119	251	200	55	7	Persons,	MEATH, ..	9
11	22	27	38	31	60	120	90	31	3	Males, ..		
12	16	30	27	28	59	131	101	24	4	Females,		
22	18	68	57	83	103	211	167	78	10	Persons,	QUEEN'S, ..	10
10	11	42	33	30	49	93	84	41	4	Males, ..		
12	8	26	24	33	54	118	73	37	6	Females,		
21	33	75	62	67	111	214	194	60	13	Persons,	WESTMEATH, ..	11
10	13	38	28	38	58	104	92	38	6	Males, ..		
11	14	37	34	28	58	110	102	22	4	Females,		

Printed image digitised by the University of Southampton Library Digitisation Unit

IRELAND.—DEATHS at different AGES registered in

No.	PROVINCES AND COUNTIES.		TOTAL BIRTHS.	TOTAL DEATHS.	Under 1 year	1	2	3	4	Under 5 years.	5-	AGES AT 10-
	I.—LEINSTER—*continued.*											
12	WEXFORD,	Persons,	2,210	1,822	230	40	30	21	12	342	38	32
		Males,	1,155	908	124	19	20	13	5	191	19	18
		Females,	1,055	914	105	21	10	8	7	151	10	14
13	WICKLOW,	Persons,	1,321	933	89	31	14	15	6	155	20	15
		Males,	655	463	51	12	6	10	3	82	10	3
		Females,	666	470	38	19	8	5	3	73	10	12
	II.—MUNSTER.											
14	CLARE,	Persons,	2,152	1,514	162	41	20	21	7	251	27	36
		Males,	1,068	794	98	20	9	11	4	142	12	12
		Females,	1,084	720	64	21	11	10	3	109	15	23
15	CORK CO. AND CO. BOROUGH.	Persons,	9,004	6,523	753	236	115	88	57	1,249	170	114
		Males,	4,589	3,244	411	120	50	43	32	656	84	53
		Females,	4,505	3,270	342	116	65	45	25	593	86	61
16	KERRY,	Persons,	3,007	2,164	243	77	33	26	23	402	46	38
		Males,	2,030	1,082	168	42	14	10	8	212	22	14
		Females,	1,937	1,082	105	35	19	16	15	190	24	24
17	LIMERICK CO. AND CO. BOROUGH,	Persons,	3,610	2,502	366	92	45	27	18	548	68	38
		Males,	1,869	1,247	222	45	26	12	6	311	30	15
		Females,	1,741	1,255	144	47	19	15	12	237	38	23
18	TIPPERARY, N.R.,	Persons,	1,286	983	102	22	10	8	11	153	12	15
		Males,	658	525	63	12	5	4	7	91	6	3
		Females,	628	458	39	10	5	4	4	62	6	10
19	TIPPERARY, S.R.,	Persons,	2,035	1,472	159	39	26	10	13	247	34	15
		Males,	1,037	750	90	19	15	6	3	133	16	3
		Females,	998	722	69	20	11	4	10	114	18	3
20	WATERFORD CO. AND CO. BOROUGH,	Persons,	1,980	1,567	232	45	26	22	11	336	37	27
		Males,	1,017	752	135	21	12	10	8	186	17	11
		Females,	963	815	97	24	14	12	6	153	20	16
	III.—ULSTER.											
21	ANTRIM,	Persons,	4,656	3,418	378	90	44	31	14	557	66	62
		Males,	2,434	1,661	215	48	22	16	7	308	29	30
		Females,	2,222	1,757	163	42	22	15	7	249	37	32
22	ARMAGH,	Persons,	2,704	2,367	243	44	32	15	13	347	47	41
		Males,	1,404	1,124	135	25	13	7	5	185	18	18
		Females,	1,300	1,243	108	19	19	8	8	162	29	23
23	BELFAST CO. BOROUGH.	Persons,	10,636	7,017	1,610	398	103	89	44	2,216	156	135
		Males,	5,554	3,318	830	204	80	30	19	1,178	71	62
		Females,	5,362	3,096	660	194	80	53	26	1,038	87	74
24	CAVAN,	Persons,	1,798	1,510	110	33	19	11	8	181	28	13
		Males,	917	761	56	14	15	4	3	92	14	3
		Females,	881	735	54	16	4	7	5	89	14	10
25	DONEGAL,	Persons,	3,815	2,574	231	55	33	27	15	361	50	42
		Males,	1,984	1,224	118	32	19	14	7	190	29	24
		Females,	1,831	1,350	113	23	14	13	8	171	21	22
26	DOWN,	Persons,	4,645	3,309	363	76	41	23	23	525	80	33
		Males,	2,362	1,544	194	37	28	10	10	270	41	23
		Females,	2,283	1,825	169	38	13	13	13	246	45	40

Pnnted image digitised by the University of Southampton Library Digitisation Unit

the Year 1909—in the PROVINCES and COUNTIES—*continued.*

DEATH. 15-	20-	25-	35-	45-	55-	65-	75-	85-	95 and upwards.		PROVINCES AND COUNTIES.	No.
											I.—LEINSTER—*continued.*	
63	70	99	93	123	228	377	274	76	7	Persons,	WEXFORD, ..	12
29	39	49	51	55	107	177	134	36	3	Males, ..		
34	31	50	42	68	121	200	140	40	4	Females,		
19	39	50	48	68	143	184	144	40	5	Persons,	WICKLOW, ..	13
9	16	30	24	34	75	87	72	18	3	Males, ..		
10	14	20	24	34	68	97	72	28	2	Females,		
											II.—MUNSTER.	
45	53	89	77	76	121	299	294	123	24	Persons,	CLARE, ...	14
21	31	62	40	36	71	159	137	61	7	Males, ..		
24	22	27	37	40	50	140	157	59	17	Females,		
155	252	509	441	469	800	1,180	830	273	41	Persons,	CORK CO. AND CO. BOROUGH,	15
88	140	251	233	232	377	573	409	132	10	Males, ..		
107	112	258	208	237	423	607	421	141	25	Females,		
74	79	158	141	154	169	440	324	131	17	Persons,	KERRY, ...	16
23	42	80	76	81	84	221	166	55	6	Males, ..		
51	37	78	65	73	76	219	158	70	11	Females,		
72	83	144	165	157	272	497	327	118	18	Persons,	LIMERICK CO. AND CO. BOROUGH.	17
32	37	72	90	75	120	235	160	50	8	Males, ..		
40	46	72	75	82	140	262	161	63	10	Females,		
39	29	70	47	61	85	212	192	60	12	Persons,	TIPPERARY N.R.,	18
12	20	49	24	32	45	97	107	31	6	Males, ..		
17	9	21	23	29	40	116	85	35	6	Females,		
20	49	92	98	70	193	305	200	68	6	Persons,	TIPPERARY, S.R.,	19
12	26	40	52	51	90	147	132	35	4	Males, ..		
17	23	46	46	25	103	158	128	33	2	Females,		
40	45	87	91	98	100	320	218	65	4	Persons,	WATERFORD CO. AND CO. BOROUGH.	20
21	10	44	42	46	87	151	160	23	3	Males, ..		
19	29	43	49	52	103	175	118	37	1	Females,		
											III.—ULSTER.	
120	163	234	231	201	339	601	528	183	18	Persons,	ANTRIM, ..	21
54	84	110	107	127	158	314	240	83	5	Males, ..		
66	79	118	124	134	181	347	282	109	8	Females,		
58	82	135	151	178	304	573	334	108	9	Persons,	ARMAGH, ..	22
28	46	64	65	75	131	278	172	47	1	Males, ..		
30	30	71	80	103	173	295	162	61	8	Females,		
202	255	555	618	680	625	807	808	69	3	Persons,	BELFAST CO. BOROUGH.	23
77	105	252	205	328	405	409	114	22	-	Males, ..		
125	150	303	323	352	520	488	189	47	3	Females,		
28	30	70	82	89	172	381	299	126	14	Persons,	CAVAN, ...	24
15	15	34	43	39	91	174	170	80	8	Males, ..		
13	15	36	39	50	81	207	129	46	6	Females,		
57	82	157	126	159	243	603	460	174	37	Persons,	DONEGAL, ..	25
25	37	70	52	70	117	278	218	91	10	Males, ..		
41	45	87	74	83	120	325	251	83	21	Females,		
104	109	212	204	257	417	716	485	178	12	Persons,	DOWN, ...	26
49	52	95	91	111	198	305	220	75	5	Males, ..		
55	57	117	113	140	219	411	265	104	7	Females,		

Printed image digitised by the University of Southampton Library Digitisation Unit

IRELAND.—DEATHS at different Ages registered in

No.	Provinces and Counties		Total Births.	Total Deaths.	Ages at: Under 1 year	1	2	3	4	Under 5 years.	5-	10-
	III.—ULSTER—*continued.*											
27	FERMANAGH, ..	Persons,	1,342	990	86	21	13	5	4	128	20	11
		Males, ..	664	500	40	11	6	3	3	72	8	4
		Females,	678	490	36	10	7	2	1	56	12	7
28	LONDONDERRY CO. AND CO. BOROUGH.	Persons,	3,275	2,548	203	67	29	17	17	423	75	51
		Males, ..	1,673	1,230	105	34	19	7	6	231	37	21
		Females,	1,602	1,312	128	33	10	10	11	192	38	30
29	MONAGHAN, ..	Persons,	1,436	1,307	93	26	15	8	8	150	20	10
		Males, ..	717	651	54	15	11	3	4	87	10	2
		Females,	719	656	39	11	4	5	4	63	10	8
30	TYRONE, ..	Persons,	3,082	2,567	227	42	37	24	12	342	51	47
		Males, ..	1,604	1,261	134	23	20	7	5	189	21	24
		Females,	1,478	1,206	93	19	17	17	7	153	30	23
	IV.—CONNAUGHT.											
31	GALWAY, ..	Persons,	3,947	2,716	241	69	32	27	24	390	49	38
		Males, ..	2,046	1,395	123	30	10	13	13	189	30	22
		Females,	1,901	1,321	118	36	22	14	11	201	19	16
32	LEITRIM, ..	Persons,	1,338	955	64	18	14	6	7	109	11	14
		Males, ..	688	474	35	9	4	1	6	55	6	8
		Females,	650	481	29	9	10	5	1	54	5	3
33	MAYO, ..	Persons,	4,007	2,774	312	62	39	24	20	457	87	60
		Males, ..	2,332	1,370	170	32	22	8	8	240	42	20
		Females,	2,275	1,308	142	30	17	16	12	217	45	40
34	ROSCOMMON, ..	Persons,	1,886	1,491	110	36	18	16	14	194	24	27
		Males. ..	982	758	60	20	11	8	6	105	14	15
		Females.	894	733	50	16	7	8	8	89	10	12
35	SLIGO, ..	Persons,	1,082	1,232	98	25	18	10	9	160	27	17
		Males, ..	862	608	46	14	8	4	3	75	12	8
		Females,	820	624	52	11	10	6	6	85	15	9

Pnnted image digitised by the University of Southampton Library Digitisation Unit

the Year 1909—in the PROVINCES and COUNTIES—*continued.*

DEATH. 15-	20-	25-	35-	45-	55-	65-	75-	85-	95 and upwards.	PROVINCES AND COUNTIES.		
										III.—ULSTER—*continued.*		
20	10	52	57	70	112	220	203	73	0	Persons,	FERMANAGH, ..	No 27
10	6	23	32	33	53	102	105	47	5	Males, ..		
10	13	29	25	37	59	118	98	31	4	Females		
63	78	166	140	180	315	554	354	129	20	Persons,	LONDONDERRY CO. AND CO. BOROUGH.	28
26	33	65	68	88	137	277	176	69	8	Males, ..		
37	45	101	72	92	178	277	178	60	12	Females,		
25	31	77	82	113	192	312	234	57	4	Persons,	MONAGHAN, ..	29
14	18	38	38	54	87	150	124	27	2	Males, ..		
11	13	39	44	59	105	162	110	30	2	Females.		
70	64	154	138	185	292	649	408	125	32	Persons,	TYRONE, ..	30
32	19	62	63	95	155	321	195	69	16	Males, ..		
38	45	92	75	90	137	328	213	56	16	Females,		
										IV.—CONNAUGHT.		
80	95	200	135	172	206	613	530	170	32	Persons,	GALWAY, ..	31
33	56	115	70	89	100	281	278	110	10	Males, ..		
47	39	85	59	83	106	332	252	66	16	Females,		
17	23	59	47	59	80	236	220	60	11	Persons,	LEITRIM, ..	32
9	14	30	24	20	51	113	111	29	7	Males, ..		
8	9	29	23	39	38	123	109	31	4	Females,		
81	95	174	120	141	203	570	573	175	38	Persons,	MAYO, ..	33
33	49	93	45	70	105	266	302	96	15	Males, ..		
48	46	81	75	71	98	304	271	79	23	Females,		
21	32	81	76	96	138	308	294	98	12	Persons,	ROSCOMMON, ..	34
10	19	40	37	37	68	186	159	53	6	Males, ..		
11	13	32	39	59	70	212	135	45	6	Females,		
35	49	80	93	74	109	252	230	85	24	Persons,	SLIGO, ..	35
17	21	47	48	38	45	124	117	44	12	Males, ..		
18	19	33	45	36	64	128	110	41	12	Females,		

Printed image digitised by the University of Southampton Library Digitisation Unit

IRELAND.—DEATHS at different AGES registered in the year 1909—in the SUPERINTENDENT REGISTRARS' DISTRICTS in each COUNTY—MALES.

I.—PROVINCE OF LEINSTER.

COUNTIES AND SUPERINTENDENT REGISTRARS' DISTRICTS.	MALES.																			
	TOTAL BIRTHS.	TOTAL DEATHS.	AGES AT DEATH.																	
			Under 1 year.	1	2	3	4	Under 5 years.	5–	10–	15–	20–	25–	35–	45–	55–	65	75–	85–	Ages not stated.
1. Carlow Co.																				
No. 1 BALTINGLASS, part of.	41	28	8	1	–	–	–	4	–	–	–	1	6	–	3	4	6	6	3	1
2 CARLOW, part of,	318	280	24	5	2	–	–	31	5	6	7	4	16	18	31	32	63	50	15	3
3 NEW ROSS, part of,	31	22	4	–	1	–	–	5	–	.	–	–	1	2	1	6	5	5	–	–
2. Dublin Co.																				
4 BALROTHERY,	194	200	15	3	2	2	–	22	2	1	4	10	14	18	23	20	42	24	16	1
5 CELBRIDGE, part of	48	28	3	1	2	–	–	6	1	1	–	–	–	2	4	3	5	3	3	3
6 DUBLIN, NORTH, part of.	145	66	22	6	3	–	–	31	1	3	4	6	12	4	8	10	0	8	–	1
7 DUBLIN, SOUTH, part of.	763	637	101	23	10	8	9	146	13	10	15	23	72	64	72	81	75	54	11	1
8 RATHDOWN, part of.	484	305	40	16	6	2	3	73	6	3	8	10	20	17	28	36	55	38	7	–
3. Dublin Co. Borough.																				
9 DUBLIN, NORTH, part of.	2,676	1,801	416	120	39	21	20	616	35	35	48	64	180	176	314	210	203	66	16	–
10 DUBLIN, SOUTH, part of.	2,260	1,858	684	123	50	26	39	622	35	27	42	45	144	165	190	239	231	72	17	3
4. Kildare Co.																				
11 ATHY, part of,	201	152	25	6	5	–	1	37	6	2	2	4	10	10	5	20	30	23	6	1
12 BALTINGLASS, part of.	28	10	1	–	–	–	–	1	1	–	–	–	1	–	–	3	2	1	1	–
13 CELBRIDGE, part of.	84	62	15	–	1	–	1	17	–	1	1	2	6	12	5	13	16	8	1	–
14 EDENDERRY, part of.	66	30	4	–	1	–	–	5	3	–	–	6	3	1	3	4	4	3	1	–
15 NAAS, part of,	448	285	33	6	3	–	1	45	9	3	8	12	27	17	25	35	52	27	5	–
5. Kilkenny Co.																				
16 CALLAN, part of.	100	84	10	1	–	–	–	11	4	1	1	3	11	3	4	8	15	20	3	1
17 CARRICK ON-SUIR, part of.	48	44	4	–	–	–	–	4	–	2	1	–	3	1	–	7	11	12	6	–
18 CASTLECOMBE,	121	101	12	2	1	2	–	17	3	–	–	4	4	9	6	13	17	17	6	–
19 KILKENNY,	265	217	36	6	5	1	–	52	4	2	4	10	8	21	15	31	42	21	7	–
20 NEW ROSS, part of,	67	21	3	2	–	–	1	6	–	–	1	2	3	–	3	1	1	4	–	–
21 THOMASTOWN, ..	140	102	14	–	–	1	–	15	1	1	–	3	7	8	6	10	26	17	16	–
22 URLINGFORD, part of.	56	56	6	1	–	1	–	8	4	1	1	1	2	1	4	6	17	10	2	3
23 WATERFORD, part of	97	91	15	1	–	–	–	16	3	2	2	2	7	5	8	9	24	12	1	–
6. King's Co.																				
24 BIRR, part of, ..	201	176	14	6	2	2	–	24	3	1	2	6	17	14	11	16	40	28	12	1
25 EDENDERRY, part of.	88	81	6	2	–	–	1	11	1	2	1	3	6	9	3	7	17	12	6	–
26 MOUNTMELLICK, part of.	29	16	–	–	1	–	–	1	–	–	–	–	1	–		2	6	4	5	–
27 ROSCREA, part of,	51	34	–	–	–	–	–	–	1	–	2	1	–	–	2	5	3	11	6	1
28 TULLAMORE, part of.	224	158	23	1	–	1	1	26	2	3	4	1	8	8	12	17	43	23	6	–
7. Longford Co.																				
29 BALLYMAHON, part of.	81	60	6	1	1	1	1	10	1	2	6	1	1	6	4	8	21	16	3	–
30 GRANARD, part of,	132	116	11	6	2	4	1	24	2	1	4	3	4	4	6	10	30	22	8	1
31 LONGFORD, ..	230	196	25	7	4	–	–	36	6	4	6	7	6	7	11	18	43	42	15	1
8. Louth Co.																				
32 ARDEE, part of, ..	132	61	7	–	1	3	–	11	5	–	–	1	5	2	8	8	27	20	8	1
33 DROGHEDA, part of.	221	162	18	2	2	1	1	24	3	2	4	6	11	14	15	20	40	18	5	–
34 DUNDALK, ..	421	254	40	7	6	2	3	57	4	3	7	8	21	12	13	31	61	64	6	1
9. Meath Co.																				
35 ARDEE, part of,	29	27	1	2	–	–	1	4	2	1	–	–	1	3	–	3	4	7	2	–
36 DROGHEDA, part of.	66	52	3	–	1	–	1	5	3	–	2	1	4	2	3	7	13	11	1	–
37 DUNSHAUGHLIN,	76	56	4	1	1	2	–	8	3	–	2	1	1	1	4	7	13	12	6	–
38 EDENDERRY, part of.	20	18	6	1	–	–	–	6	–	1	1	–	1	–	–	1	2	1	–	1
39 KELLS, ..	167	120	8	4	2	2	6	18	5	2	–	4	3	8	2	10	35	21	10	2
40 NAVAN, ..	167	115	8	3	2	–	–	13	1	1	6	6	8	16	11	12	34	16	4	–
41 OLDCASTLE, part of	44	46	4	–	–	–	–	4	–	–	2	2	8	3	7	8	7	6	2	–
42 TRIM, ..	147	97	8	1	–	1	1	11	6	–	1	8	8	6	4	11	18	26	6	–

Printed image digitised by the University of Southampton Library Digitisation Unit

IRELAND.—DEATHS at different AGES registered in the year 1909—in the SUPERINTENDENT REGISTRARS' DISTRICTS in each COUNTY—FEMALES.

I.—PROVINCE OF LEINSTER.

COUNTIES AND SUPERINTENDENT REGISTRARS' DISTRICTS.	FEMALES																			
	TOTAL BIRTHS.	TOTAL DEATHS.	AGES AT DEATH.																	
			Under 1 year.	1	2	3	4	Under 5 years.	5-	10-	15-	20-	25-	35-	45-	55-	65-	75-	85-	95 and upwards.
No. 1. Carlow Co.																				
1 BALTINGLASS, part of	35	28	1	–	–	–	–	1	1	–	–	–	1	–	4	3	7	10	1	–
2 CARLOW, part of,	283	262	16	3	3	3	2	26	7	2	8	6	20	16	15	40	83	49	7	–
3 NEW ROSS, part of.	24	24	–	–	1	–	1	2	–	–	–	1	–	3	2	3	8	5	3	–
2. Dublin Co.																				
4 BALROTHERY,	161	212	16	7	2	–	2	27	3	4	6	11	11	14	22	38	39	27	8	2
5 CELBRIDGE, part of	51	40	10	3	–	–	–	13	1	–	1	1	4	–	2	4	8	4	2	–
6 DUBLIN, NORTH, part of.	136	86	24	4	1	–	–	29	–	2	3	3	3	7	3	6	11	9	1	–
7 DUBLIN, SOUTH, part of.	735	781	73	23	7	5	4	112	18	11	28	33	71	63	83	86	127	100	40	4
8 RATHDOWN, part of.	410	361	34	16	2	2	2	55	7	4	8	7	24	29	28	52	72	49	23	3
3. Dublin Co. Borough.																				
9 DUBLIN, NORTH, part of	2,578	1,710	327	128	48	30	20	603	44	20	32	52	115	140	189	194	230	114	25	2
10 DUBLIN, SOUTH, part of.	2,175	1,798	378	128	47	31	21	565	44	27	47	48	110	144	173	235	254	118	30	3
4. Kildare Co.																				
11 ATHY, part of, ..	135	146	22	0	1	1	1	30	3	2	4	3	10	3	12	14	20	22	3	1
12 BALTINGLASS, part of.	20	18	2	2	–	–	–	4	1	–	1	–	1	–	1	2	0	1	–	–
13 CELBRIDGE, part of	91	72	8	4	2	1	1	16	1	–	–	2	4	4	8	11	18	7	1	–
14 EDENDERRY, part of	40	40	3	1	–	–	–	4	–	–	–	1	2	1	3	3	13	7	6	–
15 NAAS, part of, ..	396	217	31	3	3	2	2	41	3	2	8	8	17	13	11	26	40	42	3	1
5. Kilkenny Co.																				
16 CALLAN, part of,	92	85	8	1	3	1	1	14	0	1	4	2	2	2	2	17	10	18	3	1
17 CARRICK-ON-SUIR part of.	36	34	0	1	1	–	–	7	–	–	2	–	–	2	4	7	3	7	0	–
18 CASTLECOMER,	105	88	8	3	–	–	1	12	–	1	–	2	3	14	8	10	18	13	4	–
19 KILKENNY, ..	284	200	21	0	3	–	2	35	0	4	8	3	9	12	20	34	42	23	8	1
20 NEW ROSS, part of,	32	27	2	1	–	–	–	3	1	–	–	–	1	3	–	8	6	9	–	–
21 THOMASTOWN,	102	101	5	4	0	2	–	13	–	1	1	1	3	5	6	10	20	20	10	3
22 URLINGFORD, part of.	81	58	7	1	1	–	–	9	2	–	–	1	1	1	3	7	14	11	8	3
23 WATERFORD, part of.	84	85	3	–	–	2	–	8	2	–	1	2	0	3	4	8	14	13	3	1
6. King's Co.																				
24 BIRR, part of, ..	205	150	11	2	2	–	2	17	3	3	7	0	14	8	11	13	26	34	6	–
25 EDENDERRY, part of	73	60	5	2	2	–	–	9	2	4	–	3	6	2	3	4	17	7	4	–
26 MOUNTMELLICK, part of.	23	22	1	–	–	–	–	1	–	–	1	–	2	–	4	1	6	7	–	–
27 ROSCREA, part of,	92	81	2	–	–	–	–	2	2	–	1	–	1	1	–	2	9	10	3	–
28 TULLAMORE, part of.	190	142	6	6	2	3	–	20	3	1	8	7	8	8	7	13	38	25	4	2
7. Longford Co.																				
29 BALLYMAHON, part of.	85	78	8	1	–	1	1	6	–	–	1	1	7	3	6	6	26	15	4	–
30 GRANARD, part of,	138	104	9	3	3	2	3	20	2	2	1	2	8	4	10	11	10	18	8	1
31 LONGFORD, ..	220	142	18	4	1	1	2	24	5	1	1	3	7	8	11	10	31	16	15	1
8. Louth Co.																				
32 ARDEE, part of, .	101	103	8	–	2	2	1	13	3	1	2	1	4	4	8	10	28	24	9	–
33 DROGHEDA, part of.	136	130	13	1	–	1	1	13	1	1	3	2	10	8	10	29	40	27	7	–
34 DUNDALK, ..	971	901	31	8	7	3	2	51	9	6	4	8	18	14	21	80	95	38	8	2
9. Meath Co.																				
35 ARDEE, part of, ..	28	18	2	1	–	1	–	4	–	–	1	–	2	–	0	2	0	1	–	–
36 DROGHEDA, part of.	87	48	4	1	–	–	–	5	1	–	1	1	4	2	6	10	12	8	–	–
37 DUNSHAUGHLIN,	81	60	4	1	1	–	3	9	1	1	1	3	3	8	9	8	12	12	1	1
38 EDENDERRY, part of.	17	18	1	–	1	–	–	2	–	–	1	–	1	1	2	2	3	3	3	–
39 KELLS, ..	144	107	15	1	1	–	–	15	1	2	3	1	3	3	2	9	23	30	9	3
40 NAVAN, ..	142	97	9	2	1	1	1	10	3	–	2	0	8	4	–	15	26	13	5	–
41 OLDCASTLE, part of.	97	44	8	–	–	–	–	3	1	–	–	3	2	4	3	3	12	8	0	–
42 TRIM, ..	133	125	11	0	2	–	2	20	4	3	3	3	7	7	9	10	34	25	4	–

Printed image digitised by the University of Southampton Library Digitisation Unit

IRELAND.—DEATHS at different AGES registered in the year 1909—in the SUPERINTENDENT REGISTRARS' DISTRICTS in each COUNTY.—MALES—*continued.*

I.—PROVINCE OF LEINSTER.—*continued.*

No.	COUNTIES AND SUPERINTENDENT REGISTRARS' DISTRICTS.	TOTAL BIRTHS.	TOTAL DEATHS.	MALES. AGES AT DEATH. Under 1 year	1	2	3	4	Under 5 years	5–	10–	15–	20–	25–	35–	45–	55–	65–	75–	85–	95 and upwards
	10. Queen's Co.																				
43	ABBEYLEIX, ..	156	134	13	2	1	1	–	17	–	–	4	6	11	10	4	20	20	33	9	1
44	ATHY, part of, ..	66	42	4	2	–	–	–	6	–	–	1	2	5	1	3	3	7	10	4	–
45	CARLOW, part of,	26	36	2	2	–	–	–	4	–	–	1	1	4	2	6	3	6	7	2	–
46	MOUNTMELLICK,	287	234	26	1	1	2	–	30	4	6	4	3	19	17	16	21	63	38	21	1
47	part of ROSCREA, part of,	43	20	1	–	–	1	–	2	–	–	–	–	3	3	1	2	5	6	5	2
	11. Westmeath Co.																				
48	ATHLONE, part of,	198	114	6	3	2	–	1	15	6	2	2	7	8	8	6	12	24	18	7	–
49	BALLYMAHON,	22	23	5	–	–	–	1	6	–	–	2	1		–	3	1	3	11	1	–
50	part of DELVIN, ..	67	63	3	1	–	1	–	5	2	1	1	–	3	5	1	6	15	13	6	1
51	GRANARD, part of,	48	35	3	–	1	1	–	6	–	2	2	2	4	1	3	1	7	3	6	–
52	MULLINGAR,	275	277	30	4	3	5	1	43	6	4	2	8	22	19	22	36	53	43	14	7
53	TULLAMORE, part of.	24	19	3	–	–	–	–	3	–	1	1	1	1	1	1	–	2	4	3	1
	12. Wexford Co.																				
54	ENNISCORTHY,	339	301	38	3	7	4	1	53	6	6	6	12	15	22	10	40	58	49	18	1
55	GOREY, ..	175	153	21	1	0	3	–	30	1	2	3	4	5	13	14	17	30	22	6	–
56	NEW ROSS, part of,	243	192	22	7	3	2	2	36	7	6	7	7	12	9	10	25	33	30	9	1
57	WEXFORD, ..	401	262	53	8	5	4	2	72	3	4	8	16	17	7	12	26	56	33	8	1
	13. Wicklow Co.																				
58	BALTINGLASS,	109	71	6	–	–	–	–	8	1	1	–	3	5	1	7	6	15	20	2	2
59	part of. NAAS, part of, ..	23	18	1	1	1	–	–	3	–	–	1	2	–	1	–	5	3	1	–	–
60	RATHDOWN, part	165	84	9	1	1	1	2	14	0	–	1	1	0	5	7	21	13	12	3	–
61	of. RATHDRUM, ..	304	220	26	7	2	7	1	45	5	2	6	7	10	16	14	34	45	28	8	–
62	SHILLELAGH,	85	65	5	3	2	2	–	12	1	–	1	3	6	1	6	9	11	9	5	1

II.—PROVINCE OF MUNSTER.

	14. Clare Co.																				
63	BALLYVAGHAN,	35	31	4	1	–	1	–	6	–	–	–	–	4	1	2	4	6	5	8	–
64	CORROFIN, ..	44	41	5	–	–	1	–	6	–	1	3	2	1	–	2	3	11	4	3	–
65	ENNIS, ..	190	156	14	4	1	4	2	30	5	1	2	7	12	14	7	10	24	24	10	1
66	ENNISTIMON, ..	165	117	14	–	1	2	–	17	1	8	2	5	14	8	3	5	21	20	17	3
67	KILLADYSERT,	94	61	6	1	2	–	–	12	–	2	2	–	6	2	4	6	15	10	2	–
68	KILRUSH, ..	277	190	28	6	1	1	–	36	3	4	6	10	15	8	10	14	40	32	11	3
69	LIMERICK, part of,	76	53	7	1	1	1	1	11	1	–	3	3	4	2	3	7	10	6	3	–
70	SCARRIFF,* ..	201	145	17	2	3	1	1	24	2	1	4	6	6	5	5	13	32	31	15	1
	15. Cork Co. and Co. Borough.																				
71	BANDON, ..	182	129	11	8	–	3	1	18	1	–	4	7	2	7	13	18	26	25	7	2
72	BANTRY, ..	130	74	6	3	1	1	1	12	8	–	1	–	4	8	5	7	13	16	6	1
73	CASTLETOWN, ..	145	56	6	3	–	–	–	11	2	1	1	1	–	2	4	6	13	10	6	–
74	CLONAKILTY, ..	166	148	6	4	–	6	–	17	6	2	6	4	6	10	6	16	36	32	7	1
75	CORK, ..	1,674	1,398	202	70	28	17	24	341	44	26	32	61	133	122	113	166	166	78	25	1
76	DUNMANWAY, ..	180	63	10	4	3	–	–	17	3	2	2	3	0	2	4	9	10	24	5	1
77	FERMOY, ..	270	161	17	7	–	5	1	60	2	4	5	6	18	8	8	16	32	16	13	–
78	KANTURK, ..	272	160	20	3	1	–	–	24	1	4	6	11	17	14	11	11	42	25	12	3
79	KILMALLOCK, part of.	55	23	7	–	1	–	–	8	2	–	.	1	1	1	2	–	3	5	–	–
80	KINSALE, ..	138	107	14	4	1	1	1	21	–	6	5	6	8	5	4	18	10	16	6	–
81	MACROOM, ..	253	132	16	1	2	3	–	22	3	2	6	10	7	8	6	10	26	27	8	1
82	MALLOW, ..	256	145	20	3	–	1	–	24	5	3	2	8	11	8	6	14	37	28	6	–
83	MIDDLETON, ..	166	106	16	2	2	2	–	21	3	–	6	8	12	12	18	26	31	22	6	2
84	MILLSTREET, ..	132	87	5	1	3	1	1	11	2	0	2	1	8	2	1	7	21	19	7	2
85	MITCHELSTOWN, part of.	98	79	8	1	1	–	–	10	–	–	2	3	5	7	6	11	17	13	6	1
86	SKIBBEREEN, .	279	180	29	8	6	3	2	47	4	2	6	6	10	3	8	14	27	46	9	–
87	SKULL, ..	80	45	6	1	2	–	1	6	–	1	–	1	1	4	4	1	9	8	6	1
88	YOUGHAL, part of,	101	114	10	2	–	1	–	13	3	–	1	8	13	12	6	24	26	13	–	–

* See note (*) on pp. 6–7

Printed image digitised by the University of Southampton Library Digitisation Unit

IRELAND.—DEATHS at different AGES registered in the year 1909—in the SUPERINTENDENT REGISTRARS' DISTRICTS in each COUNTY.—FEMALES—*continued.*

I.—PROVINCE OF LEINSTER.—*continued.*

COUNTIES AND SUPERINTENDENT REGISTRARS DISTRICTS.	TOTAL BIRTHS.	TOTAL DEATHS.	FEMALES. AGES AT DEATH. Under 1 year.	1	2	3	4	Under 5 years.	5-	10-	15-	20	25-	35-	45-	55-	65-	75-	85-	95 and upwards.
10. Queen's Co.																				
No. 43 ABBEYLEIX, ..	108	138	13	4	–	–	1	18	1	–	4	2	7	5	5	14	31	35	13	2
44 ATHY, part of, ..	65	52	5	1	1	–	–	7	–	–	1	1	1	5	8	5	13	8	1	1
45 CARLOW, part of,	40	28	1	–	–	–	1	2	1	–	1	–	3	3	2	6	8	1	2	–
46 MOUNTMELLICK, part of,	255	211	18	2	1	1	–	22	4	3	5	3	13	10	17	28	39	22	31	3
47 ROSCREA, part of,	32	23	1	1	–	–	–	2	1	–	1	–	3	–	1	1	7	6	–	1
11. Westmeath Co.																				
48 ATHLONE, part of,	181	121	7	1	1	–	–	9	5	2	5	2	7	8	3	14	24	39	7	2
49 BALLYMAHON, part of	34	20	5	–	1	–	–	6	3	–	–		3	2	4	–	7	5	–	–
50 DELVIN, .	57	56	7	–	–	–	1	6	1	3	1	2	4	2	9	12	11	8	–	–
51 GRANARD, part of,	39	32	3	1	2	1	1	8	1	–	–	3	–	3	–	1	5	7	3	1
52 MULLINGAR, ..	271	261	26	7	5	4	1	43	7	6	5	5	22	17	14	25	56	46	11	1
53 TULLAMORE, part of	21	20	2	–	–	–	–	2	1	–	–	2	1	2	–	1	7	3	1	–
12. Wexford Co.																				
54 ENNISCORTHY,	315	271	29	2	2	1	2	53	4	3	11	7	17	15	26	44	55	36	15	2
55 GOREY, .	137	121	9	4	–	3	–	15	4	3	5	5	5	5	5	14	28	21	3	1
56 NEW ROSS, part of,	217	308	30	5	4	2	3	44	2	5	2	11	10	7	11	22	47	38	10	1
57 WEXFORD, ..	386	314	40	10	4	3	2	59	9	3	16	8	15	15	22	41	70	44	12	–
13. Wicklow Co.																				
58 BALTINGLASS, part of,	85	65	3	1	–	–	–	4	1	1	–	2	5	–	2	11	16	11	7	2
59 NAAS, part of, ..	28	22	–	–	–	–	–	–	–	–	1	–	3	3	3	3	6	2	1	–
60 RATHDOWN, part of	143	93	16	5	3	1	–	22	2	1	–	4	3	2	7	15	18	13	6	–
61 RATHDRUM, ..	327	212	21	13	3	4	2	43	3	4	9	4	11	13	21	25	37	28	7	–
62 SHILLELAGH, ..	81	78	1	–	2	–	1	4	1	6	–	4	4	5	1	10	17	14	7	–

II.—PROVINCE OF MUNSTER.

COUNTIES AND SUPERINTENDENT REGISTRARS DISTRICTS.	TOTAL BIRTHS.	TOTAL DEATHS.	Under 1 year.	1	2	3	4	Under 5 years.	5-	10-	15-	20	25-	35-	45-	55-	65-	75-	85-	95 and upwards.
14. Clare Co.																				
63 BALLYVAGHAN,	39	23	1	1	–	–	–	2	–	–	–	1	–	3	1	5	3	6	4	–
64 CORROFIN, .	52	27	–	1	–	1	–	3	–	1	–	1	2	2	3	2	4	5	3	1
65 ENNIS, .	215	145	10	3	–	2	1	16	6	5	8	2	6	6	5	15	33	25	9	3
66 ENNISTIMON, .	159	151	11	3	4	–	–	18	1	4	4	2	5	2	8	5	22	27	15	4
67 KILLADYSERT,	95	65	5	1	2	3	1	12	2	2	4	2	–	2	1	2	17	17	5	–
68 KILRUSH, ..	260	179	22	4	5	3	–	34	5	4	6	5	7	7	8	9	20	40	16	5
69 LIMERICK, part of,	62	44	3	5	–	–	1	9	–	2	1	3	–	6	3	4	5	10	1	–
70 SCARRIFF,* ..	182	115	12	3	–	1	–	16	1	4	3	3	7	6	7	6	27	26	5	3
15. Cork Co. and Co. Borough.																				
71 BANDON, ..	101	144	15	5	2	–	–	22	5	3	3	3	11	4	14	18	20	31	8	2
72 BANTRY, ..	100	80	7	1	1	1	–	10	2	–	1	3	5	4	4	11	18	18	2	3
73 CASTLETOWN, ..	121	71	13	3	3	1	1	20	2	–	3	1	3	6	3	3	12	9	7	2
74 CLONAKILTY, ..	206	146	14	2	3	1	1	21	4	3	8	3	7	8	3	15	40	24	5	2
75 CORK, ..	1,608	1,358	151	86	34	28	13	302	45	28	41	57	115	107	127	160	206	110	24	2
76 DUNMANWAY, ..	156	77	5	5	4	2	–	14	–	1	4	1	8	5	3	6	15	10	7	2
77 FERMOY, ..	250	153	10	7	2	–	1	20	3	4	4	2	12	5	6	22	34	30	4	2
78 KANTURK, ..	282	165	15	3	2	2	1	23	6	–	5	4	5	8	3	26	44	23	7	4
79 KILMALLOCK, part of,	59	57	2	–	–	1	1	4	1	2	4	1	4	–	3	8	7	6	3	–
80 KINSALE, ..	135	117	14	4	1	3	–	22	3	2	5	6	8	5	6	20	20	18	2	1
81 MACROOM, ..	222	143	16	3	1	1	1	22	2	4	4	8	14	12	5	13	20	23	13	1
82 MALLOW, ..	250	134	9	4	1	1	2	17	1	8	6	7	15	6	6	16	26	18	7	–
83 MIDDLETON, ..	155	144	12	4	2	1	–	19	2	2	–	6	13	7	14	26	26	31	11	–
84 MILLSTREET, ..	135	88	6	3	–	1	–	13	3	1	2	3	3	6	3	2	13	18	11	1
85 MITCHELSTOWN, part of	195	87	5	2	2	–	1	10	3	3	3	1	2	1	1	11	18	8	5	–
86 SKIBBEREEN, ..	265	175	18	5	3	1	2	33	5	8	6	8	13	8	14	16	26	26	15	3
87 SKULL, ..	88	45	3	–	–	1	1	5	1	–	3	–	–	5	–	1	20	10	3	1
88 YOUGHAL, part of,	85	113	5	1	1	–	–	7	2	2	3	3	13	6	5	21	25	17	7	1

* See note (*) on pp. 6–7.

Printed image digitised by the University of Southampton Library Digitisation Unit

IRELAND.—DEATHS at different Ages registered in the year 1909—in the Superintendent Registrars' Districts in each County.—Males—*continued.*

II.—PROVINCE OF MUNSTER.—*continued.*

Counties and Superintendent Registrars Districts	Males. Total Births.	Total Deaths.	Ages at Death. Under 1 year.	1	2	3	4	Under 5 years.	5–	10–	15–	20–	25–	35	45–	55	65–	75–	85–	95 and upwards.
16. Kerry Co.																				
No. 19 CAHERSIVEEN,	254	127	11	5	1	–	1	12	3	2	2	5	8	10	9	11	23	26	11	2
20 DINGLE, ..	247	84	13	2	1	1	–	19	1	–	3	7	1	3	5	3	22	15	4	1
21 KENMARE, ..	141	49	2	–	2	–	1	12	–	1	–	3	2	4	1	2	8	13	1	–
22 KILLARNEY, ..	444	291	31	10	1	2	3	47	5	3	7	8	28	24	23	31	59	34	12	–
23 LISTOWEL, part of,	377	247	34	12	2	2	1	51	5	4	2	8	17	18	17	12	51	32	19	2
24 TRALEE, ..	557	294	38	13	7	5	2	65	5	4	2	2	24	17	29	25	58	40	8	1
17. Limerick Co. and Co. Borough.																				
95 CROOM, ..	122	95	14	1	1	–	–	16	1	1	3	1	2	6	6	7	21	19	9	1
96 KILMALLOCK, part of	270	188	32	9	3	1	–	49	1	2	4	3	9	8	17	16	46	30	5	–
97 LIMERICK, part of,	752	546	107	28	16	7	2	124	17	2	14	17	30	47	40	66	72	86	8	3
22 LISTOWEL, part of,	72	41	7	1	–	1	–	9	1		2	2	2	2	1	1	9	2	3	1
99 MITCHELSTOWN, part of,	65	25	6	1	1	–	–	8	–	–	–	2	1	5	1	3	7	3	4	1
100 NEWCASTLE, ..	332	192	34	3	–	1	–	38	5	1	3	10	12	14	4	13	34	26	9	3
101 RATHKEALE, ..	150	121	11	1	5	2	–	19	2	2	4	1	2	7	9	12	20	22	10	–
102 TIPPERARY, part of	92	83	7	1	–	–	–	2	3	–	2	1	2	1	1	8	15	8	4	–
18. Tipperary Co. N.R.																				
103 BIRR, part of, ..	15	11	1	–	–	–	–	1	–	–	–	–	2	–	–	–	2	3	2	1
104 BORRISOKANE,	73	73	12	2	1	–	1	16	1	1	2	–	5	2	3	8	12	11	2	4
105 NENAGH, ..	250	188	20	9	2	1	3	31	3	2	4	2	18	7	14	16	30	49	8	–
106 ROSCREA, part of,	89	21	3	1	–	–	–	4	–	–	–	1	5	3	2	7	17	16	5	–
107 THURLES, ..	221	192	27	4	2	3	3	39	2	2	8	10	19	12	9	14	36	34	2	1
19. Tipperary Co. S.R.																				
108 CALLAN, part of,	98	40	1	1	1	8	–	8	3	–	–	3	3	2	3	6	2	2	5	1
109 CARRICK-ON-SUIR part of	94	77	11	3	1	1	1	17	2	1	–	1	9	9	2	4	29	15	1	–
110 CASHEL, ..	284	175	22	5	4	–	1	32	2	1	2	4	7	13	14	18	38	35	9	1
111 CLOGHEEN, ..	175	22	10	1	3	–	–	14	2	–	3	5	4	9	2	7	20	21	3	1
112 CLONMEL, part of,	174	132	14	2	2	–	1	10	2	1	–	5	17	10	12	22	22	17	4	–
113 TIPPERARY, part of	262	202	22	7	4	2	–	39	4	3	9	7	10	12	9	29	36	33	12	1
114 URLINGFORD, part of.	84	25	2	–	–	–	–	2	1	–	1	–	–	–	2	4	4	6	1	–
20. Waterford Co. and Co. Borough.																				
115 CARRICK-ON-SUIR part of.	20	33	2	–	–	–	–	8	1	2	1	–	1	3	1	1	2	2	1	–
116 CLONMEL, part of,	22	17	3	–	–	1	–	4	–	–	1	1	–	1	1	3	5	1	–	–
117 DUNGARVAN, ..	128	138	27	4	3	–	–	34	1	1	5	3	2	9	3	20	31	21	7	1
118 KILMACTHOMAS,	100	22	7	–	1	2	–	10	2	2	–	–	3	1	4	5	14	17	8	1
119 LISMORE, ..	142	130	12	2	3	8	–	30	5	–	4	4	2	5	2	13	26	25	3	1
120 WATERFORD, part of.	458	344	98	2	8	2	7	91	7	8	10	2	22	22	31	52	29	27	2	–
121 YOUGHAL, part of,	51	22	4	3	–	1	1	9	1	–	–	–	1	1	–	2	2	3	3	–

III.—PROVINCE OF ULSTER.

21. Antrim Co.																				
122 ANTRIM, ..	278	279	40	4	9	2	–	51	4	1	2	14	17	23	20	31	50	44	15	2
123 BALLYCASTLE ..	135	86	11	2	2	–	–	15	1	3	2	1	4	8	5	9	23	18	3	–
124 BALLYMENA, ..	819	430	55	14	8	2	2	82	9	8	11	21	26	22	29	39	20	78	22	2
125 BALLYMONEY,	387	211	24	4	1	3	2	34	3	3	2	7	2	7	19	14	32	39	22	–
126 BELFAST, part of,	147	129	22	5	2	–	–	29	3	4	2	23	22	26	12	12	14	9	3	–
127 LARNE, ..	422	232	25	2	2	2	1	32	2	4	2	2	12	2	23	34	32	34	12	1
128 LISBURN, part of,	241	248	33	11	2	6	1	53	9	7	10	7	15	14	24	27	52	30	5	–
129 LURGAN, part of,	34	24	5	2	–	–	1	2	–	–	–	3	–	1	2	–	3	7	–	–

Printed image digitised by the University of Southampton Library Digitisation Unit

IRELAND.—DEATHS at different AGES registered in the year 1909—in the SUPERINTENDENT REGISTRARS' DISTRICTS in each COUNTY—FEMALES—*continued.*

II.—PROVINCE OF MUNSTER.—*continued.*

COUNTIES AND SUPERINTENDENT REGISTRARS DISTRICTS	TOTAL BIRTHS.	TOTAL DEATHS.	FEMALES. AGES AT DEATH. Under 1 year	1	2	3	4	Under 5 years.	5-	10	15	20-	25	35-	45	55	65-	75	85-	95 and upwards.
16. Kerry Co.																				
No. 89 CAHERSIVEEN, ..	224	116	10	5	2	2	1	20	3	3	7	2	8	7	6	8	16	26	7	1
90 DINGLE, ..	262	115	10	3	1	1	–	24	1	5	7	5	7	6	9	6	16	16	9	2
91 KENMARE, ..	145	93	6	3	2	1	2	13	3	–	3	3	6	1	1	5	17	6	5	1
92 KILLARNEY, .	426	272	21	7	5	1	3	37	10	5	10	10	16	17	23	16	61	41	20	3
93 LISTOWEL, part of,	370	238	20	11	3	5	4	52	2	6	11	9	22	13	18	16	36	33	14	8
94 TRALEE, ..	510	278	21	6	6	6	5	44	5	5	13	8	20	13	17	22	67	33	21	1
17. Limerick Co. and Co. Borough.																				
95 CROOM, ..	115	103	9	–	3	–	–	12	1	4	3	2	4	4	3	8	31	21	8	2
96 KILMALLOCK, part of,	270	210	20	7	–	2	1	30	9	3	5	7	7	16	8	25	46	32	13	–
97 LIMERICK, part of,	748	530	65	31	11	9	9	125	21	10	20	18	36	30	50	82	92	35	15	2
98 LISTOWEL, part of	50	32	3	1	–	–	–	4	–	–	3	1	1	–	1	3	6	9	2	2
99 MITCHELSTOWN, part of	51	34	2	2	4	1	–	9	–	–	–	2	–	3	2	5	5	5	3	–
100 NEWCASTLE, ..	294	183	21	4	–	1	1	27	3	4	4	11	15	12	7	10	45	31	13	1
101 RATHKEALE, .	132	110	8	1	1	–	1	11	3	–	3	4	5	8	8	10	27	24	7	–
102 TIPPERARY, part of	81	44	7	1	–	2	–	10	1	2	2	1	1	2	3	3	16	4	2	3
18. Tipperary Co. N.R.																				
103 BIRR, part of, ..	14	9	1	–	–	–	–	1	–	–	–	–	1	2	–	–	2	3	–	–
104 BORRISOKANE,	99	73	5	3	2	3	1	14	–	1	1	1	3	4	4	7	17	14	6	1
105 NENAGH, ..	258	160	10	2	1	–	2	21	4	2	6	6	8	4	6	14	42	27	12	1
106 ROSCREA, part of,	72	70	6	1	–	–	–	7	1	–	6	1	5	4	3	5	20	6	8	1
107 THURLES, ..	221	160	11	4	2	1	1	18	1	7	4	1	4	6	13	14	34	32	6	3
19. Tipperary Co. S.R.																				
108 CALLAN, part of,	46	35	4	3	–	–	–	7	1	1	–	1	1	3	–	4	3	11	6	–
109 CARRICK-ON-SUIR, part of,	100	77	5	–	–	1	–	6	–	1	1	3	4	6	3	17	20	11	3	–
110 CASHEL, ..	216	155	13	3	–	3	4	22	3	1	4	5	6	7	5	22	43	25	6	–
111 CLOGHEEN, ..	143	107	6	3	3	1	3	15	3	1	4	3	7	7	1	11	26	20	7	2
112 CLONMEL, part of,	157	127	15	3	3	–	1	22	5	–	4	–	10	10	8	16	20	23	3	–
113 TIPPERARY, part of	306	189	21	6	5	–	1	36	6	5	3	10	12	11	6	27	44	27	6	–
114 URLINGFORD, part of,	30	32	6	2	–	–	1	9	–	–	1	1	3	2	2	3	2	8	1	–
20. Waterford Co. and Co. Borough.																				
115 CARRICK-ON-SUIR, part of,	48	36	3	–	–	–	–	3	1	–	1	3	1	2	6	4	12	4	2	–
116 CLONMEL, part of,	30	39	3	1	–	–	–	4	2	1	1	2	1	–	2	6	10	4	6	–
117 DUNGARVAN, ..	164	137	14	3	3	6	–	26	2	4	3	7	7	7	11	20	26	18	6	–
118 KILMACTHOMAS,	84	54	5	–	2	–	–	7	1	1	–	–	1	4	–	7	17	11	5	–
119 LISMORE, ..	132	94	8	2	2	2	–	14	4	4	–	2	4	6	5	6	23	19	6	1
120 WATERFORD, part of,	473	411	61	18	6	4	5	92	10	6	12	15	26	29	27	56	79	46	10	–
121 YOUGHAL, part of,	32	41	3	2	1	–	1	7	–	–	2	–	–	1	1	4	8	16	2	–

III.—PROVINCE OF ULSTER.

21. Antrim Co.																				
122 ANTRIM, ..	838	276	27	6	5	3	1	42	6	4	7	16	15	21	21	31	65	41	20	1
123 BALLYCASTLE,	131	117	7	1	1	1	–	10	3	1	2	5	4	8	8	9	22	33	11	1
124 BALLYMENA, ..	551	416	43	10	5	7	1	66	14	7	17	18	24	14	26	46	62	65	24	2
125 BALLYMONEY, ..	282	238	6	2	2	–	2	15	5	2	0	12	7	15	16	21	52	62	20	2
126 BELFAST, part of,	195	137	11	5	–	–	–	16	1	4	20	12	23	16	6	12	13	6	2	–
127 LARNE, ..	432	273	26	6	4	–	2	38	8	6	8	7	20	18	26	33	51	36	15	–
128 LISBURN, part of,	320	268	38	12	6	4	1	60	1	4	6	6	22	27	18	28	35	61	6	2
129 LURGAN, part of,	32	27	2	–	–	–	–	2	–	1	1	–	3	1	4	1	7	5	2	–

Printed image digitised by the University of Southampton Library Digitisation Unit

IRELAND.—DEATHS at different AGES registered in the year 1909—in the SUPERINTENDENT REGISTRARS' DISTRICTS in each COUNTY.—MALES—*continued.*

III.—PROVINCE OF ULSTER.—*continued.*

COUNTIES AND SUPERINTENDENT REGISTRARS' DISTRICTS	MALES																			
	TOTAL BIRTHS.	TOTAL DEATHS.	AGES AT DEATH																	
			Under 1 year.	1	2	3	4	Under 5 years.	5–	10	15–	20–	25–	35–	45–	55–	65–	75–	85–	95 and upwards.
22. Armagh Co.																				
No. 130 ARMAGH, ..	464	120	48	5	4	3	1	32	2	4	7	12	27	15	34	42	99	90	25	1
131 BANBRIDGE, part of	51	49	11	2	–	–	–	13	1	–	1	2	2	3	3	8	14	8	1	–
132 CASTLEBLAYNEY, part of	114	85	5	2	–	–	–	10	2	1	1	–	5	6	4	12	27	11	5	–
133 LURGAN, part of,	515	359	54	10	5	2	5	71	8	7	15	24	19	23	17	45	73	40	5	–
134 NEWRY, part of,	226	211	14	5	4	2	1	26	5	1	5	8	11	16	18	29	50	21	5	–
23. Belfast Co. Borough.																				
135 BELFAST, part of,	5,554	3,318	831	204	89	36	19	1,170	71	61	77	195	252	295	328	405	400	114	22	–
24. Cavan Co.																				
136 BAILIEBOROUGH,	147	134	5	1	4	–	1	15	5	–	3	4	7	7	5	15	34	29	10	1
137 BAWNBOY, part of,	99	58	9	–	1	–	1	8	–	–	–	3	1	5	–	6	9	15	7	2
138 CAVAN, ..	354	301	24	3	7	3	–	43	4	2	5	3	14	20	19	35	64	58	31	3
139 COOTEHILL, part of	123	144	5	–	1	1	1	8	1	2	3	1	4	8	6	16	37	33	21	1
140 ENNISKILLEN, part of	11	33	3	1	–	–	–	4	–	1	1	–	–	2	3	4	4	9	5	–
141 GRANARD, part of,	47	40	3	–	1	–	–	4	–	–	1	1	3	–	3	5	12	11	–	–
142 OLDCASTLE, part of	108	73	3	3	1	–	–	9	4	1	2	3	5	1	3	8	15	15	5	1
25. Donegal Co.																				
143 BALLYSHANNON, part of.	114	73	7	1	1	1	1	11	–	2	1	4	8	2	8	10	18	11	3	1
144 DONEGAL, ..	226	131	7	2	2	2	–	13	2	2	–	4	4	7	10	13	31	27	13	2
145 DUNFANAGHY, ..	209	90	13	1	1	–	–	15	–	1	5	2	9	5	6	3	14	21	8	–
146 GLENTIES, ..	360	208	24	4	3	–	1	32	8	3	2	8	13	3	10	18	44	39	29	1
147 INISHOWEN, ..	333	220	24	7	7	5	–	41	5	3	8	4	7	11	20	20	30	40	15	3
148 LETTERKENNY,	125	110	8	2	2	–	2	12	2	1	2	–	7	9	5	11	30	23	5	1
149 LONDONDERRY, part of.	82	57	10	3	–	1	–	14	3	–	–	5	8	1	1	3	15	5	–	–
150 MILFORD, .	228	133	15	7	–	4	1	27	2	5	1	5	4	8	5	10	35	24	5	3
151 STRABANE, part of,	125	91	5	1	3	–	1	10	4	2	5	1	8	4	5	17	20	10	4	1
152 STRANORLAR, ..	111	105	7	4	–	–	1	12	3	2	–	4	–	7	5	10	35	18	5	1
26. Down Co.																				
153 BANBRIDGE, part of.	365	275	37	7	3	2	2	31	8	4	8	7	14	12	19	29	57	45	19	1
154 BELFAST, part of,	104	53	11	1	–	–	–	12	1	–	3	–	4	4	7	3	10	7	3	–
155 DOWNPATRICK,	482	309	28	9	4	4	1	46	5	–	4	11	20	15	26	37	80	46	18	1
156 KILKEEL, ..	177	134	11	3	1	2	–	16	2	2	4	8	9	7	4	21	23	30	8	–
157 LISBURN, part of,	193	148	14	2	2	–	1	15	12	4	8	8	11	4	16	13	26	21	5	1
158 LURGAN, part of,	118	73	10	1	2	–	2	15	3	1	1	2	6	5	2	7	15	12	5	–
159 NEWRY, part of,	359	214	36	3	4	1	1	43	3	4	4	7	11	21	13	40	34	37	5	–
160 NEWTOWNARDS,	541	335	47	5	12	1	3	72	5	3	15	9	23	22	30	45	80	29	13	1
27. Fermanagh Co.																				
161 BALLYSHANNON, part of.	53	41	2	3	–	–	–	4	–	1	1	1	3	2	2	3	7	13	5	1
162 CLONES, part of,	71	59	5	–	–	–	1	6	1	–	–	–	2	2	2	3	13	14	3	1
163 ENNISKILLEN, part of.	355	191	20	8	4	3	–	35	5	–	4	4	5	13	14	15	41	31	15	1
164 IRVINESTOWN, part of.	105	69	7	–	1	–	–	8	1	1	1	1	4	5	3	5	12	11	7	–
165 LISNASKEA, ..	159	137	15	1	1	–	2	19	–	2	4	–	5	5	7	15	29	35	9	1
28. Londonderry Co. and Co. Borough.																				
166 COLERAINE, ..	351	223	29	5	1	2	1	38	4	4	8	5	10	13	15	21	47	41	15	1
167 LIMAVADY, ..	281	203	17	3	5	–	–	25	8	3	3	7	11	5	15	17	58	38	13	–
168 LONDONDERRY, part of.	712	485	82	18	8	4	2	112	13	10	13	13	31	33	37	32	55	30	11	2
169 MAGHERAFELT,	375	344	37	10	4	1	3	55	12	4	8	8	15	13	17	37	73	72	27	5

Printed image digitised by the University of Southampton Library Digitisation Unit

IRELAND.—DEATHS at different AGES registered in the year 1909—in the SUPERINTENDENT REGISTRARS' DISTRICTS in each COUNTY.—FEMALES—*continued.*

III.—PROVINCE OF ULSTER.—*continued.*

COUNTIES AND SUPERINTENDENT REGISTRARS' DISTRICTS.	FEMALES.																		
	TOTAL BIRTHS.	TOTAL DEATHS.	AGES AT DEATH.																
			Under 1 year.	1	2	3	4	Under 5 years.	5–	10–	15–	20–	25–	35–	45–	55–	65–	75–	85 and upwards.
No. 22. Armagh Co.																			
130 ARMAGH,	464	470	42	3	6	6	4	57	6	9	6	5	20	25	37	60	126	76	28	2
131 BANBRIDGE, part of,	92	70	10	2	–	–	–	12	4	2	1	3	1	2	4	11	13	6	8	–
132 CASTLEBLAYNEY, part of,	100	74	5	–	–	–	–	5	–	–	1	2	5	3	5	16	22	12	6	–
133 LURGAN, part of,	464	386	36	12	11	5	4	68	10	6	14	15	25	36	38	45	75	34	12	1
134 NEWRY, part of,	210	244	15	2	2	1	–	20	9	6	5	11	11	15	16	41	56	28	10	5
23. Belfast Co. Borough.																			
135 BELFAST, part of,	5,562	3,000	685	194	80	53	25	1,037	67	75	125	150	303	323	352	520	488	186	47	6
24. Cavan Co.																			
136 BAILIEBOROUGH,	146	153	18	6	–	5	1	28	2	3	4	1	8	5	7	18	34	32	6	6
137 BAWNBOY, part of,	63	66	4	1	–	–	–	5	1	3	6	4	5	5	4	6	10	12	6	–
138 CAVAN,	352	276	10	6	3	2	2	32	2	4	6	8	11	16	25	24	88	42	17	1
139 COOTEHILL, part of,	117	123	10	3	–	–	–	13	–	1	–	–	6	5	6	17	43	21	5	–
140 ENNISKILLEN, part of,	46	22	–	–	–	–	–	–	1	–	–	–	2	1	–	3	7	5	3	–
141 GRANARD, part of	41	30	3	–	–	–	–	3	2	–	–	–	1	–	2	3	10	3	5	1
142 OLDCASTLE, part of.	33	65	2	3	1	–	2	8	6	–	–	2	2	6	3	6	15	14	4	1
25. Donegal Co.																			
143 DALLYSHANNON, part of,	66	83	6	2	1	–	–	11	2	1	1	3	3	3	6	5	27	16	2	–
144 DONEGAL,	108	175	10	4	1	–	1	16	2	1	2	6	10	16	6	16	41	41	16	4
145 DUNFANAGHY,	166	85	7	–	–	1	1	9	–	4	2	1	4	6	3	5	21	21	5	1
146 GLENTIES,	360	264	18	0	2	2	1	29	3	7	13	10	17	6	22	21	52	57	16	4
147 INISHOWEN,	307	238	26	4	3	4	1	68	4	6	5	10	16	17	7	16	56	43	13	5
148 LETTERKENNY,	136	100	4	1	2	1	–	8	4	2	2	3	5	6	13	15	25	17	4	–
149 LONDONDERRY, part of,	101	68	6	1	2	–	–	11	1	1	5	2	5	1	4	12	18	3	5	–
150 MILFORD,	160	141	16	4	1	6	2	28	2	3	4	4	6	6	6	16	35	21	7	4
151 STRABANE, part of,	146	65	6	–	1	2	1	12	2	–	6	4	6	3	6	10	22	10	5	1
152 STRANORLAR,	111	105	6	1	1	–	1	11	1	–	4	–	9	6	12	6	25	16	7	–
26. Down Co.																			
153 BANBRIDGE, part of,	367	322	16	5	6	1	3	27	12	6	11	6	23	26	30	44	71	41	16	2
154 BELFAST, part of,	68	50	4	2	–	–	1	7	1	1	1	2	4	1	7	6	6	8	3	–
155 DOWNPATRICK,	440	333	27	6	2	4	–	39	5	7	11	13	23	28	34	44	93	60	25	1
156 KILKEEL,	162	136	11	1	–	–	2	14	4	3	3	3	5	5	6	6	34	31	16	–
157 LISBURN, part of,	188	186	21	5	1	3	2	32	4	6	5	6	13	14	13	16	44	28	7	1
158 LURGAN, part of,	107	86	7	2	–	1	1	11	1	–	3	1	4	4	6	10	27	13	5	1
159 NEWRY, part of,	306	231	21	4	–	1	2	28	5	6	6	6	14	11	16	41	45	31	11	1
160 NEWTOWNARDS,	575	425	60	15	6	3	2	86	16	6	13	15	61	22	25	46	68	53	21	1
27. Fermanagh Co.																			
161 BALLYSHANNON, part of	43	40	6	–	–	–	–	3	–	–	2	1	2	3	4	6	13	6	6	–
162 CLONES, part of,	84	55	4	1	–	1	–	6	1	–	–	1	2	–	6	6	20	14	1	1
163 ENNISKILLEN, part of,	205	166	12	3	5	–	1	21	4	2	4	5	10	11	17	24	35	67	16	–
164 IRVINESTOWN, part of,	110	70	6	1	1	–	–	5	3	3	2	3	3	3	3	8	22	13	1	–
165 LISNASKEA,	176	145	14	5	1	1	–	21	4	2	2	3	12	6	10	15	27	30	6	3
28. Londonderry Co. and Co. Borough.																			
166 COLERAINE,	650	247	21	6	–	2	–	33	4	6	9	6	16	13	20	29	51	42	14	4
167 LIMAVADY,	230	205	21	4	1	3	–	28	5	5	6	5	10	11	13	26	43	36	13	2
168 LONDONDERRY, part of,	670	527	60	16	6	4	10	96	22	17	15	21	49	36	42	76	103	28	15	2
169 MAGHERAFELT,	352	332	26	4	–	1	1	32	7	2	7	13	26	10	17	44	80	72	16	4

X

Printed image digitised by the University of Southampton Library Digitisation Unit

IRELAND.—DEATHS at different AGES registered in the year 1909—in the SUPERINTENDENT REGISTRARS' DISTRICTS in each COUNTY.—MALES—*continued*

III.—PROVINCE OF ULSTER.—*continued*

No.	COUNTIES AND SUPERINTENDENT REGISTRARS DISTRICTS.	TOTAL BIRTHS.	TOTAL DEATHS.	MALES. Ages at Death. Under 1 year.	1	2	3	4	Under 5 years.	5–	10–	15–	20–	25–	35–	45	55–	65–	75–	85–	95 and upwards.
	29. Monaghan Co.																				
170	CARRICKMACROSS	166	128	18	2	5	–	2	22	2	–	2	4	7	5	7	10	30	21	6	–
171	CASTLEBLAYNEY, part of.	177	177	14	2	3	2	1	21	4	2	4	3	13	10	16	34	38	13	8	1
172	CLONES, part of,	68	72	5	4	–	–	–	9	3	–	1	2	2	6	4	7	21	13	1	–
173	COOTEHILL, part of.	51	43	4	–	1	–	–	5	1	–	1	1	3	–	4	3	12	6	3	1
174	MONAGHAN, ..	232	231	18	7	3	1	1	30	–	–	6	6	13	14	23	37	43	48	5	–
	30. Tyrone Co.																				
175	CASTLEDERG, .	66	75	7	2	4	–	–	15	1	3	3	4	–	6	5	4	17	13	4	2
176	CLOGHER, .	164	112	8	1	1	–	–	10	–	2	2	3	8	4	11	12	30	18	6	3
177	COOKSTOWN, ..	277	220	20	3	4	2	–	38	6	5	4	3	17	11	10	28	42	34	6	4
178	DUNGANNON, ..	325	274	27	5	1	2	1	46	4	5	8	3	8	15	23	41	75	30	7	–
179	IRVINESTOWN, part of,	30	29	2	–	1	–	–	3	1	–	1	1	–	–	3	5	8	6	1	–
180	OMAGH, ..	360	386	36	6	6	1	5	62	6	4	7	3	20	19	24	47	112	63	25	3
181	STRABANE, part of	310	163	15	6	5	2	1	27	8	5	7	2	6	8	10	18	37	22	11	4

IV.—PROVINCE OF CONNAUGHT.

No.	COUNTIES AND SUPERINTENDENT REGISTRARS DISTRICTS.	TOTAL BIRTHS.	TOTAL DEATHS.	Under 1 year.	1	2	3	4	Under 5 years.	5–	10–	15–	20–	25–	35–	45	55–	65–	75–	85–	95 and upwards.
	31. Galway Co.																				
182	BALLINASLOE, part of,	141	177	13	2	1	1	1	16	2	3	6	7	22	16	14	15	36	32	6	–
183	CLIFDEN, ..	182	111	5	1	1	–	1	8	4	4	6	5	10	7	8	3	18	28	11	1
184	GALWAY, ..	456	295	34	6	1	5	3	52	6	1	8	15	31	17	25	36	56	43	15	5
185	GLENNAMADDY,	150	117	4	2	1	1	–	8	4	2	3	3	16	8	8	10	24	24	8	1
186	GORT, .	121	78	10	2	1	–	1	14	3	2	1	–	6	1	3	5	16	20	8	–
187	LOUGHREA, ..	205	135	10	1	1	–	–	12	1	1	6	6	13	6	8	7	25	26	20	4
188	MOUNT BELLEW,	160	105	6	1	–	4	1	14	1	3	8	3	7	6	4	6	21	24	13	1
189	OUGHTERARD,	204	83	12	6	–	–	3	19	3	6	–	5	4	3	3	7	13	16	6	3
190	PORTUMNA, ..	101	50	4	–	–	1	1	6	–	1	1	2	6	2	5	6	12	12	5	1
191	TUAM, ..	326	234	23	7	4	1	3	38	4	2	8	13	11	7	11	15	58	53	18	1
	32. Leitrim Co.																				
192	BALLYSHANNON, part of,	46	34	4	–	–	–	–	4	–	–	2	1	1	–	3	–	11	10	2	–
193	BAWNBOY, part of,	87	71	6	–	1	–	1	7	–	1	1	–	6	7	3	10	18	10	1	1
194	CARRICK-ON-SHANNON, part of,	115	90	7	6	2	–	1	13	–	–	2	3	3	2	2	1	16	11	4	–
195	MANORHAMILTON	236	144	8	1	–	–	2	11	3	4	2	4	7	6	5	16	28	41	15	1
196	MOHILL, ..	202	166	11	5	1	1	2	20	3	–	2	6	13	6	7	10	38	36	7	3
	33. Mayo Co.																				
197	BALLINA, ..	294	180	25	6	2	–	1	34	5	4	8	1	8	7	6	10	32	41	6	3
198	BALLINROBE, ..	246	137	13	8	3	1	–	25	5	–	6	11	5	4	4	15	24	31	11	–
199	BELMULLET, ..	174	85	14	2	1	–	1	18	1	2	1	–	7	6	4	4	20	17	2	2
200	CASTLEBAR, ..	310	163	17	3	2	1	–	23	4	2	6	5	23	7	13	15	41	37	17	–
201	CLAREMORRIS,	274	152	16	2	1	1	2	22	5	2	5	7	6	8	12	8	30	36	8	2
202	KILLALA, ..	90	35	3	–	–	1	–	4	–	–	–	1	1	3	6	2	6	12	1	–
203	SWINEFORD, ..	326	329	39	6	11	3	3	61	17	5	7	16	31	6	12	25	56	72	15	–
204	WESTPORT, ..	416	251	48	6	2	1	1	53	3	5	4	5	10	4	10	14	42	56	33	7

Printed image digitised by the University of Southampton Library Digitisation Unit

IRELAND.—DEATHS at different AGES registered in the year 1909—in the SUPERINTENDENT REGISTRARS' DISTRICTS in each COUNTY.—FEMALES—*continued.*

III.—PROVINCE OF ULSTER.—*continued.*

COUNTIES AND SUPERINTENDENT REGISTRARS DISTRICTS.	FEMALES.																			
	TOTAL BIRTHS.	TOTAL DEATHS.	AGES AT DEATH.																	
			Under 1 year	1	2	3	4	Under 5 years.	5-	10-	15	20-	25-	35-	45-	55-	65	75	85-	Ninety years and upwards.
No. 28. Monaghan Co.																				
170 CARRICKMACROSS	157	126	6	3	3	1	1	17	4	3	1	1	13	6	8	16	35	18	4	1
171 CASTLEBLAYNEY, part of	166	156	10	3	–	2	1	16	2	–	3	3	7	11	13	16	47	27	11	–
172 CLONES, part of,	81	66	2	–	–	–	–	3	3	–	1	2	4	3	6	8	17	14	3	1
173 COOTEHILL, part of	60	42	3	2	–	–	–	6	–	–	3	1	1	3	4	2	10	8	2	–
174 MONAGHAN, ..	272	350	16	3	1	2	2	23	3	3	4	6	14	18	28	37	63	43	7	–
30. Tyrone Co.																				
175 CASTLEDERG, ..	121	74	4	2	1	–	–	7	2	–	2	2	6	6	7	6	17	12	3	2
176 CLOGHER,	135	119	6	1	–	2	–	8	1	4	3	4	7	8	7	13	29	21	10	3
177 COOKSTOWN, ..	228	233	16	4	6	6	1	33	9	2	7	6	12	12	22	13	64	36	8	4
178 DUNGANNON, .	304	286	16	2	3	2	3	26	8	10	11	11	13	16	27	40	73	42	6	–
179 IRVINESTOWN, part of.	26	36	6	1	1	–	–	7	–	–	–	–	1	2	1	1	11	10	2	1
180 OMAGH, ..	362	350	27	7	6	6	3	47	8	2	8	18	32	21	15	41	80	65	16	2
181 STRABANE, part of.	200	185	16	2	1	2	–	21	2	6	7	16	17	10	11	18	45	28	7	4

IV.—PROVINCE OF CONNAUGHT.

31. Galway Co.																				
182 BALLINASLOE, part of.	116	126	4	1	1	1	1	8	1	–	6	7	15	7	16	6	28	23	6	–
183 CLIFDEN, ..	185	107	7	2	3	2	–	14	1	2	4	4	7	6	7	6	24	26	4	3
184 GALWAY, ..	432	309	32	16	8	6	3	64	6	6	14	5	13	18	20	22	86	30	11	2
185 GLENNAMADDY,	143	103	8	4	–	–	–	12	1	2	2	1	6	8	4	9	24	30	4	–
186 GORT, ..	116	78	7	1	1	1	–	10	–	–	1	4	5	2	1	13	17	17	8	1
187 LOUGHREA, ..	181	118	7	1	1	1	4	14	1	2	6	–	11	8	6	6	32	16	3	2
188 MOUNT BELLEW,	137	80	6	3	1	–	–	13	–	–	2	1	6	6	3	8	23	21	6	–
189 OUGHTERARD,	178	103	12	2	–	1	2	17	2	–	4	11	8	2	8	5	14	24	7	3
190 PORTUMNA, ..	87	83	6	1	3	1	–	14	1	–	–	–	4	2	5	6	13	10	3	3
191 TUAM, ..	323	228	23	5	4	2	1	35	6	6	10	6	10	5	7	18	63	43	16	2
32. Leitrim Co.																				
192 BALLYSHANNON, part of.	51	42	4	1	1	1	–	7	–	1	–	–	2	1	3	3	14	8	5	–
193 BAWNBOY, part of,	60	66	4	–	1	1	–	6	1	2	–	2	2	2	3	6	13	16	2	1
194 CARRICK-ON-SHANNON, part of.	105	64	3	3	–	–	–	6	2	–	1	1	6	3	7	6	17	12	6	–
195 MANORHAMILTON	323	168	8	4	4	2	1	20	2	2	7	4	11	11	11	7	38	41	13	2
196 MOHILL, ..	181	151	6	1	4	1	–	15	–	4	–	2	6	6	16	18	38	37	8	1
33. Mayo Co.																				
197 BALLINA, ..	276	207	27	8	8	–	3	38	4	8	10	8	14	6	11	10	44	42	13	1
198 BALLINROBE, ..	224	126	8	3	1	2	2	15	3	3	–	3	3	3	6	3	34	36	13	1
199 BELMULLET, ..	187	91	16	3	–	3	–	23	4	2	2	4	8	2	5	6	12	20	–	2
200 CASTLEBAR, ..	286	190	16	4	3	–	2	28	3	2	4	7	15	12	11	16	35	27	13	4
201 CLAREMORRIS,	275	203	31	–	2	1	1	25	3	6	8	5	7	15	12	14	36	29	11	2
202 KILLALA, ..	66	40	2	–	–	–	1	3	1	–	2	2	2	2	2	6	8	3	3	–
203 SWINEFORD, ..	334	323	38	11	3	3	2	65	20	8	12	7	24	11	15	25	71	58	14	5
204 WESTPORT, ..	427	211	17	7	6	2	1	32	7	8	10	10	10	11	6	13	44	36	13	8

Printed image digitised by the University of Southampton Library Digitisation Unit

IRELAND.—DEATHS at different AGES registered in the year 1909—in the SUPERINTENDENT REGISTRARS' DISTRICTS in each COUNTY.—MALES—*continued.*

IV.—PROVINCE OF CONNAUGHT.—*continued.*

COUNTIES AND SUPERINTENDENT REGISTRARS DISTRICTS.	MALES.																			
	TOTAL BIRTHS.	TOTAL DEATHS.	AGES AT DEATH.																	
			Under 1 year.	1	2	3	4	Under 5 years.	5-	10-	15-	20-	25-	35-	45-	55-	65	75-	85-	95 and upwards.
No 34. Roscommon Co.																				
205 ATHLONE, part of,	93	47	2	–	–	–	–	2	1	1	–	1	6	2	–	7	10	12	9	–
206 BALLINASLOE, part of.	28	24	4	–	1	1	1	7	–	1	–	–	3	–	1	–	5	5	1	–
207 BOYLE, part of,	169	199	11	4	3	1	4	22	4	1	2	2	7	5	10	10	31	29	6	1
208 CARRICK-ON-SHANNON, part of.	62	46	4	1	–	1	–	6	–	–	–	2	3	1	1	5	11	12	6	–
209 CASTLEREAGH,	385	244	16	8	4	4	–	35	9	9	2	7	15	13	9	21	36	30	14	2
210 ROSCOMMON, ..	147	125	11	2	2	–	1	16	3	2	4	8	4	10	8	11	26	25	10	2
211 STROKESTOWN,	122	134	8	9	2	1	–	17	1	6	2	4	11	8	8	9	37	24	9	1
35. Sligo Co.																				
212 BOYLE, part of, .	134	93	4	2	2	1	1	10	–	–	–	9	3	10	8	6	18	19	8	1
213 DROMORE WEST,	132	105	11	3	2	–	–	16	2	2	6	6	2	9	6	4	21	20	12	1
214 SLIGO, ..	399	287	22	5	3	2	2	34	8	6	8	10	28	28	21	25	54	46	15	4
215 TOBERCURRY, ..	187	123	6	4	1	1	–	15	2	–	6	3	6	5	4	10	31	26	9	6

Printed image digitised by the University of Southampton Library Digitisation Unit

IRELAND.—DEATHS at different AGES registered in the year 1909—in the SUPERINTENDENT REGISTRARS' DISTRICTS in each COUNTY.—FEMALES—*continued.*

IV.—PROVINCE OF CONNAUGHT.—*continued.*

COUNTIES AND SUPERINTENDENT REGISTRARS' DISTRICTS.	FEMALES.																				
	TOTAL BIRTHS.	TOTAL DEATHS.	AGES AT DEATH.																		
			Under 1 year.	1	2	3	4	Under 5 years.	5-	10-	15-	20-	25-	35-	45-	55-	65-	75-	85-	95 and upwards.
34. Roscommon Co.																					
No. 205 ATHLONE, part of,	73	31	2	2	–	–	–	4	–	–	–	1	1	2	3	6	14	10	3	–
206 BALLINASLOE, part of,	35	22	1	1	–	–	–	2	–	–	1	–	3	2	1	4	5	3	1	–
207 BOYLE, part of,	156	132	6	6	3	1	2	18	3	1	2	6	6	6	17	12	46	27	6	2
208 CARRICK - ON - SHANNON, part of,	48	45	4	1	1	–	1	7	–	1	–	–	2	1	4	3	15	10	2	–
209 CASTLEREAGH,	328	234	18	3	2	7	2	32	6	4	3	4	13	6	14	27	71	40	12	2
210 ROSCOMMON, ..	136	63	8	2	–	–	2	12	–	1	2	1	8	3	3	5	20	16	6	–
211 STROKESTOWN,	109	136	11	1	1	–	1	14	1	3	3	2	–	11	15	13	32	26	12	2
35. Sligo Co.																					
212 BOYLE, part of,	128	102	6	2	1	–	1	13	3	2	2	1	3	2	5	11	22	26	6	–
213 DROMORE WEST,	136	95	7	2	2	2	2	13	3	2	2	2	2	7	3	7	21	22	7	2
214 SLIGO, ..	362	280	24	7	6	4	6	44	3	1	6	13	19	28	16	24	49	44	20	3
215 TOBERCURRY, ..	194	147	12	–	1	–	–	13	4	4	3	3	3	10	10	22	36	27	6	2

Printed image digitised by the University of Southampton Library Digitisation Unit

IRELAND.—DEATHS at different AGES registered in the Year 1909—in the SUPERINTENDENT REGISTRARS' DISTRICTS.—MALES.

Number or Numbers of Union in preceding Abstract.	Superintendent Registrars' Districts.	Total Births.	Total Deaths.	Ages at Death: Under 1 year.	1	2	3	4	Under 5 years.	5-	10-	15-	20-	25-	35-	45-	55-	65	75-	85-	95 and upwards.
		MALES.																			
43	Abbeyleix, ..	169	134	16	2	1	1	–	17	–	–	4	6	11	10	4	20	20	33	9	1
122	Antrim, ..	378	278	40	4	5	2	–	51	4	1	0	14	17	23	20	31	50	44	15	2
62, 35	Ardee, ..	161	118	8	2	1	3	1	15	7	1	–	1	6	6	3	11	31	27	10	1
130	Armagh, ..	484	420	48	6	4	3	1	62	2	4	7	12	27	15	34	42	99	96	25	1
48, 205	Athlone, ..	207	161	11	3	2	–	1	17	6	3	2	8	14	10	6	19	34	30	12	.
11, 44	Athy, ..	207	194	20	8	5	–	1	43	6	2	3	6	15	11	8	23	37	38	6	1
136	Ballieborough,	147	134	6	1	4	–	1	15	6	–	3	4	7	7	6	16	33	26	16	1
187	Ballina, ..	294	180	25	6	3	–	1	34	6	4	8	1	5	7	5	19	32	41	8	3
182, 206	Ballinasloe, ..	169	201	17	2	2	2	2	25	2	4	6	7	25	10	15	15	41	38	7	-
198	Ballinrobe, ..	245	187	13	8	3	1	–	25	5	–	2	11	6	4	4	15	24	31	11	.
123	Ballycastle, ..	136	86	11	2	2	–	–	15	1	2	3	1	4	6	6	5	23	12	6	–
29, 43	Ballymahon, ..	103	108	11	1	1	1	2	10	1	2	4	2	1	8	7	9	24	30	4	–
124	Ballymena, ..	615	410	56	14	8	3	2	82	5	3	11	21	26	22	23	36	80	73	22	2
125	Ballymoney, ..	367	211	24	4	1	3	2	34	3	3	6	7	9	7	15	14	50	35	22	-
143, 181, 182	Ballyshannon,	213	154	18	6	1	1	1	19	–	3	4	5	12	4	13	13	36	34	8	2
63	Ballyvaghan,	35	31	4	1	–	1	–	6	–	–	–	–	4	1	2	4	6	5	3	.
4	Balrothery, ..	104	200	16	3	2	2	–	22	2	1	4	10	14	18	23	28	42	24	16	1
1, 12, 58	Baltinglass, ..	177	109	12	1	–	–	–	13	2	1	–	4	8	1	10	13	22	27	5	2
131, 153	Banbridge, ..	456	624	48	6	3	2	2	64	2	4	10	3	16	14	21	32	71	53	20	1
71	Bandon, ..	182	129	11	3	–	3	1	18	1	–	4	7	2	7	13	18	25	26	7	2
72	Bantry, ..	136	74	6	3	1	1	1	12	3	–	1	–	4	3	6	7	13	16	6	1
137, 193	Bawnboy, ..	186	127	11	–	2	–	2	15	–	1	1	3	7	13	3	22	27	25	8	5
126, 133, 154	Belfast, ..	6,805	3,643	863	210	91	36	16	1,216	76	66	80	128	285	325	347	422	433	126	28	–
139	Belmullet, ..	174	85	14	2	1	–	1	18	1	2	1	–	7	6	4	4	20	17	2	3
24, 103	Birr, ..	216	189	16	6	2	2		25	3	1	2	6	19	14	11	16	42	31	14	2
104	Borrisokane, ..	73	73	12	2	1	–	1	16	1	1	2	–	6	2	3	8	12	11	6	4
207, 212	Boyle, ..	303	228	16	6	4	2	6	32	4	1	2	7	15	15	18	21	46	48	14	2
86	Castleisveen, ..	254	127	11	6	1	–	1	19	3	2	2	6	8	10	0	11	23	26	11	2
15, 108	Callan, ..	168	124	11	2	1	3	–	17	7	1	1	6	14	6	7	14	17	26	7	2
2, 45	Carlow, ..	667	315	26	7	2	–	–	36	6	5	8	6	20	20	37	35	59	57	17	3
170	Carrickmacross,	153	128	13	2	6	–	2	22	2	–	2	4	7	5	7	16	36	21	6	.
164, 208	Carrick-on-Shannon,	177	108	11	4	2	1	1	19	–	–	3	6	6	3	3	8	20	23	12	.
17, 109, 115	Carrick-on-Suir,	202	164	23	3	1	1	1	26	3	6	2	1	9	10	3	12	42	63	5	–
110	Cashel, ..	234	175	22	6	4	–	1	32	3	1	3	4	7	13	14	18	36	34	9	1
200	Castlebar, ..	310	183	17	6	3	1	–	23	4	2	6	5	23	7	13	16	41	37	17	–
132, 171	Castleblayney,	281	262	22	4	2	2	1	31	6	3	5	3	18	16	20	36	66	44	14	1
16	Castlecomer, ..	121	101	12	2	1	2	–	17	3	–	–	4	4	9	6	13	17	17	5	–
175	Castlederg, ..	89	75	7	2	4	–	–	13	1	3	3	4	–	6	5	4	17	16	4	3
209	Castlereagh, ..	365	244	19	8	4	4	–	36	6	6	2	7	16	13	3	21	66	60	14	2
73	Castletown, ..	145	36	8	6	–	–	–	11	3	1	1	1	–	2	4	3	13	10	5	–
138	Cavan, ..	364	601	24	6	7	3	–	43	4	3	6	3	14	30	13	35	64	58	31	3
5, 13	Celbridge, ..	139	110	18	1	3	–	1	23	1	2	1	2	6	14	9	15	31	10	6	5
201	Claremorris, ..	274	152	15	2	1	1	2	22	6	2	6	7	8	6	12	8	30	36	6	3
183	Clifden, ..	182	111	6	1	1	–	1	8	4	4	6	3	10	7	8	3	18	28	11	1
111	Clogheen, ..	175	33	10	1	3	–	–	14	2	–	3	6	4	3	9	7	20	21	3	1

Printed image digitised by the University of Southampton Library Digitisation Unit

IRELAND.—DEATHS at different AGES registered in the year 1909—in the SUPERINTENDENT REGISTRARS' DISTRICTS.—FEMALES.

Number of Numbers of Union in preceding Abstract.	Superintendent Registrars' Districts.	Total Births.	Total Deaths.	Females — Ages at Death. Under 1 year.	1	2	3	4	Under 5 years	5–	10–	15–	20–	25–	35–	45–	55–	65–	75–	85–	95 and upwards
43	Abbeyleix, ..	168	138	13	4	–	–	1	18	1	–	4	2	7	6	5	14	31	36	13	2
122	Antrim, ..	330	276	27	6	5	2	1	42	6	4	7	16	15	21	21	31	55	41	20	1
32, 35	Ardee, ..	120	121	10	1	2	3	1	17	3	1	5	1	6	4	10	12	34	25	5	–
130	Armagh, ..	434	470	42	3	6	2	4	57	6	6	6	6	20	26	37	60	120	79	28	2
48, 205	Athlone, ..	260	172	6	3	1	–	–	13	6	2	5	3	6	17	8	20	38	40	10	2
11, 44	Athy, ..	230	107	27	6	2	1	1	37	3	2	5	7	11	11	20	19	42	31	7	2
136	Bailieborough,	140	153	16	6	–	6	1	28	2	3	4	1	6	9	7	18	34	32	6	3
137	Ballina, .	276	207	27	3	3	–	3	36	4	8	10	6	14	6	11	10	44	42	13	1
182, 206	Ballinasloe, ..	151	148	5	2	1	1	1	10	1	–	6	7	18	6	20	12	33	26	6	–
106	Ballinrobe, ..	224	183	8	2	1	2	2	15	3	6	–	3	5	6	6	6	24	36	13	1
123	Ballycastle, ..	131	117	7	1	1	1	–	10	3	1	2	5	4	6	8	6	22	33	11	1
39, 46	Ballymahon, .	119	107	8	1	1	1	1	12	2	–	1	1	10	5	10	6	33	20	4	–
124	Ballymena,	561	418	43	10	5	7	1	66	14	7	17	18	24	14	26	45	62	65	24	2
125	Ballymoney, ..	262	238	6	2	2	–	2	15	5	2	6	12	7	15	16	21	52	62	20	2
143, 151, 122	Ballyshannon,	160	165	15	3	2	1	–	21	2	2	3	4	7	7	13	14	54	25	9	–
63	Ballyvaghan,	36	23	1	1	–	–	–	2	–	–	–	1	–	3	1	3	3	5	4	–
4	Balrothery, ..	161	212	18	7	2	–	2	27	5	4	6	11	11	14	22	38	30	27	8	2
1, 12, 58	Baltinglass, ..	140	106	6	3	–	–	–	9	3	1	1	2	7	–	7	15	31	22	6	2
131, 153	Banbridge, .	440	392	28	5	2	1	3	39	16	11	12	11	24	30	34	53	84	50	24	2
71	Bandon, ..	161	144	15	5	2	–	–	22	3	3	3	6	11	4	14	18	20	31	6	2
72	Bantry, ..	100	80	7	1	1	1	–	10	2	–	1	5	5	4	4	11	18	16	2	2
127, 193	Bawnboy, ..	183	121	8	1	1	1	–	11	2	4	3	6	7	8	7	13	26	25	6	1
128, 135, 154	Belfast, ..	5,605	3,686	701	201	80	59	26	1,061	86	76	146	164	330	343	358	538	510	203	53	3
165	Belmullet, ..	187	91	15	3	–	5	–	23	4	2	2	4	3	6	5	5	12	20	–	2
24, 164	Birr, .	216	156	12	2	2	–	2	18	3	3	7	5	15	10	11	13	28	37	6	–
104	Borrisokane, ..	68	73	5	3	2	3	1	14	–	1	1	1	3	4	4	7	17	14	6	1
207, 212	Boyle, ..	284	254	15	8	4	1	3	31	6	3	4	6	14	7	22	23	68	53	15	2
80	Castlerea, ..	224	116	10	5	2	2	1	20	3	3	7	2	8	7	5	8	16	26	7	1
16, 108	Callan, ..	168	120	12	4	3	1	1	21	3	2	4	3	3	6	2	21	22	27	6	1
2, 45	Carlow, ..	323	260	16	3	3	3	3	28	8	2	6	6	22	16	17	46	71	60	6	–
170	Carrickmacross,	167	120	6	3	3	1	1	17	4	3	1	1	13	9	8	15	35	18	4	1
194, 208	Carrick-on-Shannon.	153	109	7	4	1	–	1	13	2	1	1	1	7	4	11	8	32	22	7	–
17, 109, 115	Carrick-on-Suir,	183	150	13	1	1	1	–	16	1	1	4	8	5	10	13	28	35	22	6	–
110	Cashel, ..	216	165	13	3	–	2	4	22	3	1	4	6	6	7	5	22	43	25	6	–
200	Castlebar, ..	286	190	16	4	8	–	2	28	3	2	4	7	15	12	11	19	35	37	13	4
122, 171	Castleblayney,	260	233	15	8	–	2	1	21	2	–	4	5	12	14	16	35	60	39	14	–
18	Castlecomer, ..	105	88	8	3	–	–	1	12	–	1	–	2	3	14	8	10	16	16	4	–
173	Castlederg, ..	121	74	4	2	1	–	–	7	2	–	2	2	6	6	7	5	17	12	3	2
209	Castlereagh, ..	328	234	18	3	2	7	2	32	6	4	3	4	13	6	14	27	71	40	12	2
73	Castletown, ..	121	71	13	2	8	1	1	26	2	–	3	1	8	6	3	3	12	6	7	2
138	Cavan, ..	352	276	16	6	8	2	2	32	2	4	6	8	11	16	25	24	38	42	17	1
5, 13	Celbridge, ..	142	112	13	7	2	1	1	26	2	–	1	3	8	4	10	15	26	11	3	–
201	Claremorris, ..	275	203	21	–	2	1	1	25	3	6	8	6	7	13	12	14	66	29	11	2
183	Clifden, ..	185	107	7	2	3	2	–	14	1	2	4	4	7	6	7	6	24	26	4	3
111	Clogheen, ..	143	107	8	3	3	1	3	15	8	1	4	3	7	7	1	11	26	20	7	2

Printed image digitised by the University of Southampton Library Digitisation Unit

IRELAND.—DEATHS at different AGES registered in the year 1909—in the SUPERINTENDENT REGISTRARS' DISTRICTS.—MALES—*continued.*

Number or Numbers of Union in preceding Abstract.	Superintendent Registrars' Districts.	Total Births.	Total Deaths.	Males — Ages at Death. Under 1 year.	1	2	3	4	Under 5 years.	5-	10	15	20-	25-	35-	45-	55	65-	75-	85-	95 and upwards.
176	Clogher, ..	104	112	6	1	1	–	–	10	–	2	2	3	6	4	11	12	30	18	9	3
74	Clonakilty, ..	166	148	8	4	–	6	–	17	3	2	6	4	6	10	8	15	32	32	7	1
162, 172	Clones, ..	166	131	10	4	–	–	1	16	4	–	1	2	4	11	6	16	34	27	10	1
112, 116	Clonmel, ..	202	140	17	2	2	1	1	23	2	1	1	7	17	11	13	25	27	18	4	–
160	Coleraine, ..	351	223	29	6	1	2	1	38	4	4	2	5	10	13	19	21	47	41	16	1
177	Cookstown, ..	277	220	20	6	4	6	–	36	6	5	4	3	17	11	19	28	42	34	6	4
166, 173	Cootehill, ..	174	187	10	–	2	1	1	14	3	2	4	6	7	8	10	21	46	42	24	2
75	Cork, ..	1,674	1,333	202	70	28	17	24	341	44	26	32	61	123	122	116	100	100	78	25	1
64	Corrofin, ..	44	41	5	–	–	1	–	6	–	1	3	2	1	–	2	3	11	6	3	–
95	Croom, ..	126	95	14	1	1	–	–	16	1	1	3	1	2	6	0	7	23	10	6	1
60	Delvin, ..	67	63	3	1	–	1	–	6	2	1	1	–	3	5	3	8	15	15	6	1
90	Dingle, ..	247	64	16	2	1	1	–	16	1	–	3	7	1	3	5	3	22	15	4	1
144	Donegal, ..	226	131	7	6	6	2	–	13	2	2	–	4	4	7	10	13	31	27	16	3
166	Downpatrick,	462	306	28	6	4	4	1	46	6	–	4	11	20	15	20	67	80	46	16	3
38, 36	Drogheda, ..	277	214	21	2	6	1	2	26	6	2	6	7	15	16	18	27	53	28	6	–
113	Dromore, West,	132	105	11	3	2	–	–	16	2	2	6	3	2	5	5	4	21	26	12	1
6, 8	Dublin, North,	2,821	1,900	436	126	42	21	20	647	36	40	50	60	142	189	222	220	912	74	16	1
7, 10	Dublin, South,	3,052	2,495	485	140	60	26	48	766	68	37	57	68	216	920	268	320	306	126	28	4
34	Dundalk, ..	421	254	40	7	3	2	3	57	4	6	7	9	21	12	13	31	51	34	8	1
145	Dunfanaghy, ..	206	60	16	1	1	–	–	15	–	1	6	2	9	5	6	3	14	21	9	–
178	Dungannon, ..	325	274	37	5	1	6	1	46	4	5	6	3	8	15	23	41	75	30	7	–
117	Dungarvan, ..	168	138	27	4	3	–	–	34	1	1	5	3	6	6	3	20	31	21	7	1
76	Dunmanway,	160	86	10	4	3	–	–	17	2	2	2	3	5	2	4	6	10	24	6	1
37	Dunshaughlin,	76	68	4	1	1	2	–	8	3	–	2	1	1	1	4	7	12	12	6	–
14, 25, 38	Edenderry, ..	174	126	17	3	1	–	1	22	4	3	2	6	10	10	6	12	27	16	10	1
65	Ennis, ..	196	150	14	6	1	4	2	30	5	1	2	7	12	14	7	13	24	24	10	1
64	Enniscorthy, ..	336	301	46	9	7	4	1	63	8	6	5	19	15	22	16	40	58	46	13	1
149, 168	Enniskillen, ..	307	227	23	6	4	6	–	36	6	1	5	4	6	15	17	20	45	40	24	2
66	Ennistimon, ..	165	117	14	–	1	2	–	17	1	3	2	3	14	8	3	5	21	20	17	3
77	Fermoy, ..	276	161	17	7	–	3	1	30	2	4	5	6	18	8	8	10	32	16	13	–
184	Galway, ..	450	296	34	6	1	5	3	52	9	1	8	16	21	17	25	26	50	43	18	5
185	Glennamaddy,	150	117	4	2	1	1	–	8	4	2	3	2	15	8	8	10	24	24	6	1
146	Glenties, ..	360	208	24	4	6	–	1	32	8	6	2	8	16	3	10	18	44	30	20	4
66	Gorey, ..	176	193	21	1	6	3	–	30	1	2	6	4	6	10	14	17	30	22	6	–
186	Gort, ..	121	78	10	6	1	–	1	14	3	2	1	–	6	1	3	6	15	20	6	–
30, 61, 161	Granard, ..	228	192	17	6	4	5	1	33	6	6	7	6	11	5	12	16	49	36	11	1
147	Inishowen, ..	635	220	24	7	7	6	–	44	5	3	9	4	7	11	20	20	36	40	16	6
164, 179	Irvinestown, ..	144	66	8	–	2	–	–	11	2	1	2	6	4	6	11	14	20	17	6	–
78	Kanturk, ..	272	180	20	6	1	–	–	24	1	4	6	11	17	14	11	11	42	25	16	3
38	Kells, ..	127	120	8	4	2	2	2	18	5	2	–	4	3	8	2	10	26	21	10	2
91	Kenmare, ..	141	49	6	–	2	–	1	12	–	1	–	6	2	4	1	2	8	10	1	–
156	Kilkeel, ..	177	134	11	6	1	2	–	19	2	2	4	8	6	7	4	21	23	30	6	–
13	Kilkenny, ..	265	217	68	8	6	1	–	82	4	2	4	10	8	21	19	31	46	21	7	–
67	Killadysert, ..	94	91	6	1	2	–	–	12	–	2	2	–	6	2	4	6	16	10	2	–
202	Killala, ..	60	39	3	–	–	1	–	4	–	–	–	1	1	3	6	2	6	12	1	–

Printed image digitised by the University of Southampton Library Digitisation Unit

IRELAND.—DEATHS at different AGES registered in the year 1909—in the SUPERINTENDENT REGISTRARS' DISTRICTS.—FEMALES—*continued.*

Number or Numbers of Union in preceding Abstract.	SUPERINTENDENT REGISTRARS' DISTRICTS.	FEMALES. TOTAL BIRTHS.	TOTAL DEATHS.	AGES AT DEATH. Under 1 year.	1	2	3	4	Under 5 years.	5–	10–	15–	20–	25–	35–	45–	55–	65	75–	85–	95 and upwards.
176	Clogher, ..	135	116	6	1	–	2	–	9	1	4	6	4	7	8	7	13	29	21	10	6
74	Clonakilty, ..	209	146	14	2	6	1	1	21	4	3	6	6	7	6	5	15	40	64	6	2
162, 172	Clones, ..	145	161	6	1	–	1	–	8	3	–	1	3	6	6	6	14	37	28	7	2
112, 116	Clonmel, ..	167	166	16	4	6	–	1	26	7	1	5	2	11	10	16	26	30	30	6	–
166	Coleraine, ..	350	247	21	6	–	3	–	33	4	3	6	6	16	13	20	29	51	42	14	4
177	Cookstown, ..	228	233	16	4	6	6	1	36	6	2	7	6	12	12	22	15	64	65	9	4
139, 173	Cootehill, ..	177	165	13	6	–	–	–	18	–	1	2	1	10	6	16	23	53	29	7	–
75	Cork, ..	1,566	1,656	161	66	34	28	13	302	46	28	41	57	115	107	127	160	209	110	24	2
64	Corrofin, ..	52	27	–	1	–	1	–	2	–	1	–	1	2	2	3	2	4	6	6	1
95	Croom, ..	115	103	5	–	6	–	–	12	1	4	3	2	4	4	3	6	31	21	6	2
60	Delvin, ..	57	56	6	–	–	–	1	6	1	6	1	2	4	2	6	12	11	6	–	–
60	Dingle, ..	262	115	19	3	1	1	–	24	1	6	7	6	7	6	6	6	16	16	6	2
144	Donegal, ..	196	176	10	4	1	–	1	16	2	1	2	6	10	10	6	16	41	41	16	4
155	Downpatrick,	440	363	27	6	2	4	–	36	5	7	11	13	23	28	34	44	63	60	25	1
33, 36	Drogheda, ..	223	208	17	2	–	1	1	21	2	1	4	6	14	10	22	39	52	33	7	–
213	Dromore, West,	136	96	7	2	2	6	2	15	3	2	2	2	2	7	3	7	21	22	7	2
6, 5	Dublin, North,	2,714	1,766	651	132	46	30	20	882	44	22	35	55	121	147	195	203	241	123	26	2
7, 10	Dublin, South,	2,010	2,576	411	161	54	36	25	677	62	38	75	61	131	209	256	324	381	216	70	7
34	Dundalk, ..	271	291	61	6	7	3	2	81	6	6	4	6	16	14	21	50	56	36	6	2
145	Dunfanaghy,	185	86	7	–	–	1	1	9	–	4	6	1	6	6	3	6	21	21	6	1
178	Dungannon, ..	304	286	16	2	3	2	3	26	6	10	11	11	16	16	27	40	73	42	6	–
117	Dungarvan ..	164	167	14	3	3	6	–	26	2	4	3	7	7	7	11	20	26	16	6	–
76	Dunmanway,	130	77	5	3	4	2	–	14	–	1	4	1	6	6	3	6	15	10	7	2
57	Dunshaughlin,	81	60	4	1	1	–	3	9	1	1	1	3	3	3	5	8	12	12	1	1
14, 25, 38	Edenderry, ..	135	118	6	6	3	–	–	15	2	4	1	4	6	4	6	6	33	17	13	–
85	Ennis, ..	215	145	10	3	–	2	1	16	6	6	6	2	6	6	6	15	33	25	6	3
54	Enniscorthy, ..	315	271	26	2	2	1	2	33	4	6	11	7	17	15	26	44	55	39	15	2
140, 163	Enniskillen, ..	311	211	12	3	5	–	1	21	5	2	4	5	12	12	17	27	42	42	22	–
66	Ennistimon, ..	156	121	11	3	4	–	–	18	1	4	4	2	6	2	6	6	22	27	13	4
78	Fermoy, ..	260	150	15	7	2	–	1	26	3	4	4	2	12	5	6	22	34	30	4	2
184	Galway, ..	432	309	32	16	6	6	3	64	6	5	14	6	16	16	20	22	68	36	11	2
185	Glennamaddy,	143	103	6	4	–	–	–	12	1	2	2	1	6	6	4	6	24	30	4	–
146	Glenties, ..	360	264	16	6	2	2	1	28	3	7	13	10	17	6	22	21	52	67	18	6
55	Gorey, ..	137	121	6	4	–	2	–	15	4	3	6	5	6	5	6	14	28	21	3	1
156	Gort, ..	119	76	7	1	1	1	–	10	–	–	1	4	5	2	1	16	17	17	6	1
50, 51, 141	Granard, ..	216	166	15	4	6	3	4	31	5	2	1	6	7	7	12	15	64	28	16	3
147	Inishowen, ..	307	238	26	4	6	4	1	36	4	6	6	10	16	17	7	16	65	43	16	5
194, 179	Irvinestown, ..	136	166	6	2	2	–	–	12	3	3	2	3	4	5	6	6	34	23	3	1
78	Kanturk, ..	282	165	15	6	2	2	1	23	6	–	5	4	6	8	6	26	44	23	7	4
86	Kells, ..	144	107	13	1	1	–	–	15	1	2	2	1	6	6	2	6	23	50	6	3
61	Kenmare, ..	146	63	5	3	2	1	2	13	3	–	3	3	5	1	1	5	17	6	6	1
156	Kilkeel, ..	162	136	11	1	–	–	2	14	4	3	3	3	6	5	6	6	64	61	16	–
15	Kilkenny, ..	284	200	21	6	3	–	2	30	5	4	5	3	6	16	20	64	42	23	6	1
67	Killadysert, ..	66	66	5	1	2	3	1	12	2	2	4	2	–	2	1	2	17	17	5	–
202	Killala, ..	66	40	2	–	–	–	1	3	1	–	2	2	3	6	2	6	6	6	2	–

Y

Printed image digitised by the University of Southampton Library Digitisation Unit

IRELAND.—DEATHS at different AGES registered in the year 1909—in the SUPERINTENDENT REGISTRARS' DISTRICTS.—MALES—*continued.*

Number or Numbers of Union in preceding Abstract.	Superintendent Registrars' Districts.	Total Births.	Total Deaths.	Males. Ages at Death. Under 1 year	1	2	3	4	Under 5 years.	5-	10-	15-	20-	25-	35	45	55-	65	75-	85-	95 and upwards.
92	Killarney, ..	444	261	31	10	1	2	9	47	5	7	7	8	28	24	23	31	59	34	12	-
119	Kilmacthomas,	100	88	7	-	1	2	-	10	2	2	-	-	0	1	4	5	14	17	5	1
79, 96	Kilmallock, ..	325	211	43	9	4	1	-	57	3	2	4	4	7	9	19	16	40	35	9	-
68	Kilrush, ..	277	190	28	6	1	1	-	39	3	4	5	10	15	8	16	14	40	32	11	2
80	Kinsale, ..	138	107	14	4	1	1	1	21	-	3	5	6	8	5	9	18	16	13	9	-
127	Larne, ..	422	252	25	6	2	2	1	36	6	4	9	8	18	9	23	34	36	34	12	1
148	Letterkenny, ..	125	110	9	2	3	-	2	12	2	1	2	-	7	9	6	11	30	23	5	1
197	Limavady, ..	231	203	17	3	0	-	-	20	6	3	3	7	11	9	15	17	58	33	13	-
60, 97	Limerick, ..	828	509	114	29	17	8	7	175	16	9	17	20	43	40	43	73	82	59	11	3
128, 157	Lisburn, ..	537	304	47	13	4	6	2	72	17	11	16	15	24	18	34	40	78	54	12	1
116	Lismore, ..	142	130	18	9	3	3	-	30	5	-	4	4	8	5	6	13	26	25	3	1
195	Limaskea, ..	199	137	15	1	1	-	2	19	-	2	4	-	5	9	7	16	29	36	9	1
93, 98	Listowel, ..	449	288	41	13	2	3	1	60	9	4	4	10	19	20	18	13	60	46	22	3
149, 199	Londonderry,	804	523	92	19	6	5	2	126	19	10	13	18	30	34	38	67	114	35	11	2
31	Longford, ..	230	199	25	7	4	-	-	36	3	4	2	7	6	7	11	10	43	42	15	3
187	Loughrea, ..	205	135	10	1	1	-	-	12	1	1	3	9	13	9	8	7	25	26	20	4
129, 133, 158	Lurgan, ..	606	458	69	13	7	2	9	97	11	6	19	26	25	30	21	52	67	59	14	-
51	Macroom, ..	259	132	19	1	3	3	-	22	3	2	6	10	7	6	6	10	20	27	3	1
189	Magherafelt, ..	379	344	37	10	4	1	9	55	12	4	6	8	13	13	17	37	73	72	27	5
82	Mallow, ..	256	145	26	3	-	1	-	24	5	3	2	8	11	6	6	14	37	23	9	-
195	Manorhamilton,	238	144	9	1	-	-	2	11	3	4	2	4	7	6	5	15	23	41	15	3
83	Middleton, ..	193	199	15	2	2	2	-	21	6	-	5	9	12	12	13	28	31	26	6	2
150	Millford, ..	229	133	15	7	-	4	1	27	2	9	1	9	4	3	5	10	35	24	8	3
84	Millstreet, ..	122	87	9	1	3	1	1	11	2	3	2	1	8	3	1	7	21	19	7	2
85, 90	Mitchelstown,	163	119	14	2	2	-	-	18	-	-	2	5	0	12	7	14	24	19	7	2
199	Mohill, ..	202	199	11	5	1	1	2	20	3	-	2	6	13	9	7	19	38	39	7	3
174	Monaghan, ..	232	231	19	7	3	1	1	30	-	-	0	8	13	14	23	37	43	49	9	-
188	Mount Bellew,	160	105	8	1	-	4	1	14	1	3	2	6	7	6	4	9	21	26	13	1
29, 46	Mountmellick,	319	283	26	1	2	2	-	31	4	5	4	3	20	17	16	33	61	42	26	1
52	Mullingar, ..	275	277	30	4	3	6	1	43	9	4	2	8	22	13	22	36	53	43	18	7
15, 59	Naas, ..	471	289	34	9	4	-	1	48	9	6	9	14	27	14	25	40	55	30	5	-
40	Navan, ..	167	119	6	3	2	-	-	13	1	1	6	9	6	15	11	13	24	19	4	-
105	Nenagh, ..	250	199	20	5	3	1	3	31	3	2	4	9	18	7	14	19	30	46	9	-
100	Newcastle, ..	339	198	34	6	-	1	-	98	5	1	3	10	12	14	4	13	34	26	6	2
3, 20, 56	New Ross, ..	911	235	29	6	4	2	9	47	7	6	9	9	16	11	14	29	39	39	5	1
164, 159	Newry, ..	595	425	50	6	8	3	2	71	6	5	9	15	22	40	61	69	93	61	11	-
160	Newtownards,	541	335	47	9	12	1	3	72	6	6	16	9	23	22	30	46	90	29	19	1
41, 142	Oldcastle, ..	150	119	9	3	1	-	-	13	4	1	4	5	11	4	10	16	22	20	9	1
180	Omagh, ..	360	388	39	6	6	1	3	52	9	4	7	3	20	19	24	47	112	63	28	3
189	Oughterard, ..	204	93	12	6	-	-	2	19	2	3	-	6	4	3	3	7	13	19	6	2
190	Portumna, ..	101	59	4	-	-	1	1	6	-	1	1	2	9	2	5	6	12	12	5	1
6, 60	Rathdown, ..	919	394	58	14	7	3	5	87	9	3	7	11	36	22	35	57	68	50	19	-
61	Rathdrum, ..	304	220	28	7	2	7	1	45	5	2	6	7	10	16	14	34	45	28	9	-
101	Rathkeale, ..	150	121	11	1	5	2	-	19	2	2	4	1	6	7	5	12	29	22	10	-
210	Roscommon, ..	147	125	11	2	2	-	1	16	3	2	4	3	4	10	8	11	29	26	10	2

Pnnted image digitised by the University of Southampton Library Digitisation Unit

IRELAND.—DEATHS at different AGES registered in the year 1909—in the SUPERINTENDENT REGISTRARS' DISTRICTS.—FEMALES—*continued.*

Number or Numbers of Union in preceding Abstract.	SUPERINTENDENT REGISTRARS' DISTRICTS.	FEMALES.																				
		TOTAL BIRTHS.	TOTAL DEATHS.	AGES AT DEATH.																		
				Under 1 year.	1	2	3	4	Under 5 years.	5-	10-	15	20-	25-	35-	45	55-	65-	75-	85-	95 and upwards.
92	Killarney, ..	426	272	21	7	6	1	3	37	10	5	10	10	16	17	23	16	61	41	20	3
118	Kilmacthomas,	24	54	6	–	2	–	–	7	1	1	–	–	1	4	–	7	17	11	5	–
79, 93	Kilmallock, ..	320	247	31	7	–	3	2	43	16	5	9	2	11	12	10	22	53	38	16	–
68	Kilrush, .	260	179	22	4	5	3	–	34	5	4	6	8	7	7	9	9	26	40	16	6
80	Kinsale, ..	155	117	14	4	1	3	–	22	3	2	5	6	8	5	6	20	20	12	2	1
127	Larne, ..	432	273	26	6	4	–	2	32	2	9	2	7	20	19	26	33	51	39	15	–
148	Letterkenny,	136	106	4	1	2	1	–	8	4	2	2	3	5	9	12	15	25	17	4	–
167	Limavady, ..	230	206	21	4	1	2	–	28	5	6	6	5	10	11	13	23	43	30	13	2
59, 97	Limerick, ..	810	523	63	26	11	0	10	134	21	12	21	21	36	36	53	26	97	42	16	2
128, 157	Lisburn, ..	508	457	50	17	6	7	8	92	5	10	10	15	3[illegible]	41	31	44	90	54	13	3
116	Lismore,	132	94	2	2	2	2	–	14	4	4	–	2	4	6	6	6	23	19	2	1
165	Lisnaskea, ..	176	145	14	5	1	1	–	21	4	2	2	3	12	2	10	16	27	30	2	3
93, 98	Listowel, ..	420	270	32	12	3	5	4	56	2	2	14	10	23	13	19	16	45	42	12	5
149, 162	Londonderry,	771	525	68	17	11	4	10	110	23	12	20	23	54	39	46	22	121	31	20	2
31	Longford, ..	220	142	12	4	1	1	2	24	5	1	1	3	7	2	11	19	31	16	16	1
187	Loughrea, ..	121	116	7	1	1	1	4	14	1	2	5	–	11	2	6	9	32	19	3	2
129, 133, 158	Lurgan, ..	633	502	45	14	11	6	5	21	11	9	20	16	32	44	51	56	100	52	19	2
21	Macroom, ..	222	149	16	3	1	1	1	22	2	4	4	3	14	12	9	15	29	23	13	1
160	Magherafelt, ..	352	332	26	4	–	1	1	32	7	2	7	13	26	10	17	44	26	72	18	4
82	Mallow, ..	250	134	6	4	1	1	2	17	1	3	6	7	15	6	2	19	22	12	7	–
165	Manorhamilton,	223	129	9	4	4	2	1	20	2	2	7	4	11	11	11	7	38	41	13	2
83	Middleton, ..	106	144	12	4	2	1	–	16	2	2	–	3	13	7	14	26	26	21	11	–
150	Milford, ..	160	141	12	4	1	3	2	22	2	3	4	4	2	2	3	16	35	21	7	4
94	Millstreet, ..	135	82	9	3	–	1	–	13	2	1	2	2	2	9	8	2	12	18	11	1
85, 99	Mitchelstown,	156	101	7	4	6	1	1	19	3	3	3	3	2	4	2	16	23	14	8	–
136	Mohill, ..	121	151	9	1	4	1	–	15	–	4	–	2	9	2	15	12	38	37	6	1
174	Monaghan, ..	272	260	15	3	1	2	2	23	2	5	4	6	14	12	28	67	53	43	7	–
132	Mount Bellew,	137	90	9	3	1	–	–	13	–	–	2	1	5	2	2	2	23	21	5	–
26, 46	Mountmellick,	278	233	19	2	1	1	–	23	4	3	6	5	15	10	21	20	25	20	21	2
52	Mullingar, ..	271	261	26	7	5	4	1	43	7	6	5	5	22	17	14	25	66	40	11	1
15, 59	Naas, ..	427	239	31	3	3	2	2	41	3	3	7	8	26	16	14	32	42	44	4	1
49	Navan, ..	142	97	5	2	1	1	1	10	3	–	2	5	8	4	–	15	28	10	5	–
105	Nenagh, ..	252	152	16	2	1	–	2	21	4	2	6	2	8	4	6	14	42	27	12	1
100	Newcastle, ..	244	123	21	4	–	1	1	27	3	4	4	11	15	12	7	10	45	21	13	1
3, 20, 56	New Ross, ..	273	250	32	2	5	2	4	49	3	5	2	12	11	13	13	33	52	46	13	1
124, 159	Newry, ..	512	474	36	2	2	2	2	48	14	17	13	20	25	27	32	22	104	59	21	6
160	Newtownards,	575	425	60	16	2	3	2	82	13	6	12	15	31	22	25	49	82	53	21	1
41, 142	Oldcastle, ..	140	106	5	3	1	–	2	11	7	–	–	5	4	2	9	11	27	22	6	1
180	Omagh, ..	362	320	27	7	6	5	3	47	2	2	2	13	33	21	15	41	26	65	12	2
189	Oughterard, ..	172	103	12	2	–	1	2	17	2	–	4	11	6	2	2	5	14	24	7	3
199	Portumna, ..	87	63	6	1	3	1	–	14	1	–	–	–	4	2	5	2	13	10	3	3
5, 60	Rathdown, ..	202	454	47	20	6	3	2	77	9	5	2	11	27	31	35	67	90	22	29	3
61	Rathdrum, ..	327	212	21	13	3	4	2	43	6	4	9	4	11	13	21	26	37	28	7	–
101	Rathkeale, ..	132	110	8	1	1	–	1	11	3	–	3	4	6	2	2	10	27	24	7	–
210	Roscommon, ..	139	93	2	2	–	–	2	12	–	1	2	1	2	5	5	5	20	16	6	–

Printed image digitised by the University of Southampton Library Digitisation Unit

IRELAND.—DEATHS at different AGES registered in the year 1909—in the SUPERINTENDENT REGISTRARS' DISTRICTS.—MALES—*continued.*

Number or Numbers of Union in preceding Abstract.	Superintendent Registrars' Districts.	Males. Total Births.	Total Deaths.	Ages at Death. Under 1 year	1	2	3	4	Under 5 years.	5-	10	15	20-	25-	35-	45-	55	65	75-	85-	95 and upwards.
27, 47, 100	Roscrea, ..	153	124	4	1	–	1	–	6	1	–	2	2	8	6	5	14	30	30	18	3
70	Scariff,*	201	145	17	2	3	1	1	24	2	1	4	5	6	5	5	13	32	31	15	1
52	Shillelagh, ..	85	68	5	3	2	2	–	12	1	–	1	3	5	1	6	5	11	8	5	1
86	Skibbereen, ..	270	180	23	8	6	3	2	47	6	2	6	5	10	9	8	14	27	36	8	.
87	Skull, ..	80	48	5	1	2	–	1	9	–	1	.	1	1	1	4	1	9	8	6	1
214	Sligo, ..	390	267	22	5	3	2	2	34	8	6	8	16	28	28	21	25	54	46	15	4
181, 181	Strabane, ..	436	254	20	7	5	2	2	37	7	7	12	3	17	12	15	35	37	32	15	6
152	Strancrlar, ..	141	108	7	4	–	–	1	12	3	2	–	4	–	7	6	10	35	18	8	1
211	Strokestown, ..	122	134	5	5	2	1	–	17	1	5	2	4	11	6	8	5	37	24	6	1
203	Swineford, ..	529	329	30	5	11	3	3	91	17	5	7	16	31	6	12	28	50	72	15	.
21	Thomastown,	140	102	14	–	–	1	–	15	1	1	–	3	7	6	5	10	25	17	10	–
107	Thurles, ..	231	192	27	4	2	3	3	30	2	2	6	10	19	12	5	14	30	34	8	1
102, 113	Tipperary, ..	356	258	33	8	4	2	–	47	7	3	8	8	12	13	10	37	53	41	16	1
215	Tobercurry, ..	157	123	8	4	1	1	–	15	2	–	3	3	9	5	4	10	31	23	8	5
94	Tralee, ..	387	254	38	13	7	5	2	65	5	4	5	5	24	17	20	25	58	40	8	1
42	Trim, ..	147	97	8	1	–	1	1	11	3	–	1	2	3	6	4	11	18	26	8	.
131	Tuam, ..	326	234	23	7	4	1	3	38	4	2	3	13	11	7	11	15	38	53	18	1
28, 53	Tullamore, ..	248	177	26	1	–	1	1	29	2	4	6	2	8	5	13	17	45	32	8	1
22, 114	Urlingford, ..	90	84	12	1	–	1	–	14	5	1	2	1	2	1	5	16	21	16	3	7
23, 120	Waterford, ..	558	435	83	8	5	3	7	107	10	8	12	10	29	31	30	32	80	30	9	.
204	Westport, ..	416	251	43	6	2	1	1	53	5	6	4	8	10	4	10	14	42	56	33	7
87	Wexford, ..	401	262	83	8	8	4	2	72	3	4	8	13	17	7	12	25	56	56	8	1
88, 121	Youghal, ..	152	136	14	5	–	2	1	22	4	–	1	6	14	13	8	26	28	16	3	–

* See note (*) on pp. 6–7.

Pnnted image digitised by the University of Southampton Library Digitisation Unit

IRELAND.—DEATHS at different AGES registered in the year 1909—in the SUPERINTENDENT REGISTRARS' DISTRICTS.—FEMALES—*continued.*

Number or Numbers of Union in preceding Abstract	SUPERINTENDENT REGISTRARS' DISTRICTS.	FEMALES.																			
		TOTAL BIRTHS.	TOTAL DEATHS.	AGES AT DEATH.																	
				Under 1 year	1	2	3	4	Under 5 years	5-	10-	15-	20-	25-	35	45-	55-	65-	75-	85-	95 and upwards.
27, 47, 106	Roscrea, ..	166	124	6	2	–	–	–	11	4	–	8	1	6	5	4	8	30	25	11	2
70	Scarriff,* ..	182	113	12	3	–	1	–	16	1	4	3	6	7	6	7	6	27	26	6	6
62	Shillelagh, ..	86	78	1	–	2	–	1	4	1	6	–	4	4	6	1	10	17	18	7	–
86	Skibbereen, ..	263	175	18	6	6	1	2	33	3	3	8	6	13	6	14	14	26	26	15	2
87	Skull, ..	88	49	3	–	–	1	1	5	1	–	3	–	–	5	–	1	20	10	3	1
214	Sligo, ..	302	280	24	7	6	4	3	44	5	1	6	13	16	26	18	24	49	44	20	8
151, 161	Strabane, ..	445	270	24	2	2	4	1	33	4	5	10	14	23	16	17	28	67	38	13	5
152	Stranorlar, ..	111	105	8	1	1	–	1	11	1	–	4	–	6	6	12	6	25	16	7	–
211	Strokestown, ..	106	136	11	1	1	–	1	14	1	6	3	2	–	11	15	13	32	26	12	2
203	Swineford, ..	534	323	33	11	3	6	2	55	20	8	12	7	24	11	15	25	71	56	14	5
21	Thomastown,	102	101	5	4	2	2	–	13	–	1	1	1	6	5	6	10	20	25	16	3
107	Thurles, ..	221	150	11	4	2	1	1	19	1	7	4	1	4	6	13	14	34	32	6	3
102, 113	Tipperary, ..	387	233	28	7	5	2	1	43	7	7	5	11	13	13	9	30	54	31	7	3
215	Tobercurry, ..	194	147	12	–	1	–	–	13	4	4	6	6	3	10	10	22	46	27	8	2
94	Tralee, ..	610	278	21	6	8	6	5	44	5	5	13	8	20	22	17	22	67	38	21	1
42	Trim, ..	133	125	11	6	2	–	2	20	4	3	3	3	7	7	5	10	34	25	4	–
101	Tuam, ..	322	228	23	5	4	2	1	35	6	5	10	6	10	5	7	16	68	43	16	2
22, 53	Tullamore, ..	211	162	11	6	2	3	–	22	4	1	8	6	6	10	7	14	43	28	6	2
22, 114	Urlingford, ..	91	90	13	3	1	–	1	18	2	–	1	2	4	3	5	10	16	16	7	8
23, 120	Waterford, ..	557	476	67	16	6	8	6	100	12	6	13	17	34	35	31	62	93	56	13	1
204	Westport, ..	427	211	17	7	5	2	1	32	7	8	10	16	10	11	6	13	44	36	15	6
57	Wexford, ..	380	314	40	10	4	8	2	64	6	3	16	8	16	15	22	41	70	44	12	–
81, 121	Youghal, ..	117	160	8	8	2	–	1	14	2	2	5	6	16	10	7	25	33	34	6	1

* See note (*) on pp. 6–7.

Printed image digitised by the University of Southampton Library Digitisation Unit

IRELAND.—CAUSES of DEATH at different Periods of Life in the Year 1909.—MALES.

NOTE.—The names of causes of death printed in italics in this and the following tables of deaths by diseases should be avoided, when possible, in Medical Certificates.

CAUSES OF DEATH.	MALES.																					
	ALL AGES.	AGES AT DEATH.																				
		0-3 Months.	3-6 Months.	6-12 Months.	Total under 1 year.	1	2	3	4	Total under 5 years	5-	10-	15-	20-	25-	35-	45-	55-	65-	75-	85-	95 and upwards.
TOTAL DEATHS (All Causes).	87,108	3,112	867	1,210	5,218	1,241	617	340	272	7,608	613	550	885	1,230	2,535	2,445	2,765	4,085	7,018	5,153	1,705	219
A.*—GENERAL DISEASES.	16,711	1,013	345	626	1,987	716	353	165	100	3,411	464	342	637	604	1,738	1,412	1,260	1,328	1,543	575	95	3
B.*—DISEASES OF PARTICULAR ORGANS.																						
I. Diseases of Nervous System.	2,023	370	121	132	623	115	44	33	30	845	86	40	52	62	124	146	141	161	222	93	11	1
II. Diseases of Organs of Special Sense	46	1	1	5	7	2	3	–	–	12	3	6	5	3	7	4	5	–	1	2	1	–
III. Diseases of Heart, ..	4,325	–	–	2	2	1	2	3	2	10	24	34	45	60	101	261	409	612	1,513	610	140	1
IV. Diseases of Blood Vessels.	1,445	–	1	–	1	–	–	2	1	4	2	3	4	7	26	64	136	280	538	302	80	3
V. Diseases of Respiratory System.	4,253	251	177	248	676	287	108	54	31	1,106	73	24	19	36	77	128	281	651	1,180	546	130	4
VI. Diseases of Digestive System	1,984	224	123	114	461	71	37	10	14	593	44	32	34	47	68	151	222	287	327	126	17	–
VII. Diseases of Lymphatic and Ductless Glands.	40	–	–	1	1	1	–	–	–	2	–	2	2	2	14	3	2	7	5	1	–	–
VIII. Diseases of Urinary System.	1,356	3	3	5	11	2	4	8	5	30	26	16	16	14	78	110	147	269	406	263	36	3
IX. Diseases of Generative System.	13	2	–	–	2	2	1	–	–	5	–	–	–	–	–	–	1	2	1	2	1	–
X. Diseases of Pregnancy and Childbirth.	–	–	–	–	–	–	–	–	–	–	–	–	–	–	–	–	–	–	–	–	–	–
XI. Diseases of Locomotor System.	38	–	–	–	–	1	1	1	2	5	10	14	3	4	7	5	7	3	8	2	–	–
XII Diseases of the Skin,	66	15	6	6	26	8	2	–	–	37	–	–	–	–	4	3	3	7	7	5	–	–
C.*—OTHER SPECIFIED DISEASES.	–	–	–	–	–	–	–	–	–	–	–	–	–	–	–	–	–	–	–	–	–	–
D.*—CAUSES ILL-DEFINED OR NOT SPECIFIED.	6,566	1,170	109	64	1,343	45	26	12	5	1,431	18	10	2	6	14	14	31	114	1,121	2,420	1,193	32
E.*—VIOLENT DEATHS	1,207	93	8	5	76	42	36	25	22	201	43	30	64	82	165	142	142	125	146	62	13	1
Small-pox: Vaccinated,	–	–	–	–	–	–	–	–	–	–	–	–	–	–	–	–	–	–	–	–	–	–
Small-pox: Not Vaccinated,	–	–	–	–	–	–	–	–	–	–	–	–	–	–	–	–	–	–	–	–	–	–
Small-pox: Doubtful,	–	–	–	–	–	–	–	–	–	–	–	–	–	–	–	–	–	–	–	–	–	–
Cow-pox and other effects of Vaccination	–	–	–	–	–	–	–	–	–	–	–	–	–	–	–	–	–	–	–	–	–	–
Chicken-pox, ...	4	–	–	1	1	1	–	–	1	6	1	–	–	–	–	–	–	–	–	–	–	–
Measles (Morbilli), ..	227	7	5	42	64	68	61	22	16	161	22	6	3	2	1	1	1	–	–	–	–	–
Epidemic Rose Rash, ..	2	–	–	–	–	1	–	–	–	1	–	–	1	–	–	–	–	–	–	–	–	–
Scarlet Fever, ..	70	–	–	1	1	8	10	11	10	40	17	7	1	3	1	1	–	–	–	–	–	–
Typhus, ...	21	–	–	–	–	–	–	–	–	–	1	1	2	2	6	1	4	3	1	–	–	–
Plague, ...	–	–	–	–	–	–	–	–	–	–	–	–	–	–	–	–	–	–	–	–	–	–
Relapsing Fever, ..	–	–	–	–	–	–	–	–	–	–	–	–	–	–	–	–	–	–	–	–	–	–
Influenza, ...	627	10	10	18	83	11	3	6	1	54	15	9	8	18	30	37	61	88	182	69	25	1
Whooping-cough, ..	514	85	58	126	269	116	61	24	18	488	23	2	1	–	–	–	–	–	–	–	–	–
Mumps, ...	2	–	–	–	–	2	–	–	–	2	–	–	–	–	–	–	–	–	–	–	–	–
Diphtheria, ...	203	2	3	12	17	44	23	21	16	120	56	14	6	2	3	1	–	1	1	–	–	–
Cerebro-Spinal Fever, ..	23	–	–	2	2	–	2	1	–	6	3	3	6	2	2	1	1	–	–	–	–	–
Pyrexia† (origin uncertain),	16	–	2	–	2	–	–	1	1	4	1	1	1	–	–	2	2	–	4	1	–	–
Enteric Fever, ...	181	–	–	–	–	–	1	–	2	3	7	10	22	29	44	34	17	12	3	–	–	–
Asiatic Cholera, ..	–	–	–	–	–	–	–	–	–	–	–	–	–	–	–	–	–	–	–	–	–	–
Food, Ptomaine poisoning,	6	–	–	–	–	1	–	–	–	1	1	–	–	–	–	1	2	1	–	–	–	–
Diarrhœa due to Food,‡	5	2	2	1	5	–	–	–	–	5	–	–	–	–	–	–	–	–	–	–	–	–
Infective Enteritis, Epidemic Diarrhœa	201	53	36	50	161	23	4	2	4	194	2	–	–	–	2	1	1	–	–	1	–	–
Diarrhœa (not otherwise defined).	316	81	50	64	166	32	5	6	1	208	3	3	–	2	5	6	6	10	38	21	5	–
Dysentery, ...	10	–	–	1	1	–	–	–	–	1	–	–	–	–	2	–	–	1	4	1	1	–
Tetanus, ...	24	7	–	–	7	–	–	–	–	7	3	2	1	–	2	4	1	2	1	1	–	–
Malaria, ...	5	–	–	–	–	–	–	–	–	–	–	–	–	1	1	2	–	–	1	–	–	–
Rabies, Hydrophobia, ..	–	–	–	–	–	–	–	–	–	–	–	–	–	–	–	–	–	–	–	–	–	–
Glanders, ...	–	–	–	–	–	–	–	–	–	–	–	–	–	–	–	–	–	–	–	–	–	–
Anthrax (Splenic Fever),	2	–	–	–	–	–	–	–	–	–	–	–	–	–	1	–	–	1	–	–	–	–

* The grouping in this Summary is for convenience of tabling merely; it must not be regarded as a classification.
† Formerly described as "Simple Continued Fever."
‡ As returned.

Printed image digitised by the University of Southampton Library Digitisation Unit

IRELAND.—CAUSES of DEATH at different Periods of Life in the Year 1909.—FEMALES.

CAUSES OF DEATH.	FEMALES.																					
	ALL AGES.	AGES AT DEATH.																				
		0-3 Months.	3-6 Months.	6-12 Months.	Total under 1 year	1	2	3	4	Total under 5 years.	5-	10-	15-	20-	25-	35-	45-	55-	65	75-	85-	95 and upwards.
TOTAL DEATHS (All Causes).	37,865	2,406	724	1,058	4,188	1,224	561	412	265	6,658	884	672	1,087	1,210	2,471	2,417	2,867	4,446	7,732	5,878	1,734	671
A.*—GENERAL DISEASES,	13,202	776	255	563	1,594	708	327	234	176	3,042	540	485	883	927	1,631	1,328	1,162	1,804	1,467	402	87	3
B.*—DISEASES OF PARTICULAR ORGANS																						
I. Diseases of Nervous System,	1,785	270	95	118	487	101	52	28	25	693	75	48	53	50	106	108	141	174	213	96	28	2
II. Diseases of Organs of Special Sense,	36	1	–	4	6	2	1	3	1	12	3	2	4	2	5	3	2	2	2	1	–	–
III. Diseases of Heart, ..	4,727	2	2	1	5	2	1	1	1	10	22	37	53	53	183	312	534	1,022	1,568	787	151	6
IV Diseases of Blood Vessels,	1,787	–	–	–	–	1	–	–	–	1	2	2	5	6	34	68	134	403	663	338	98	6
V. Diseases of Respiratory System,	4,778	187	145	201	543	225	85	62	35	960	73	23	25	24	80	147	343	844	1,473	631	125	12
VI. Diseases of Digestive System	1,783	104	92	84	339	70	30	24	13	476	52	31	36	48	109	125	180	263	325	118	16	1
VII. Diseases of Lymphatic and Ductless Glands	73	.	–	2	2	–	1	–	–	3	1	–	–	3	11	15	16	14	7	–	–	–
VIII Diseases of Urinary System,	725	2	1	3	6	11	7	3	3	30	16	12	10	18	78	61	124	133	158	46	8	1
IX. Diseases of Generative System,	117	–	–	2	2	3	1	–	–	6	–	–	1	5	15	21	36	10	9	4	1	–
X. Diseases of Pregnancy and Childbirth,	339	–	–	–	–	–	–	–	–	–	–	–	3	31	181	135	6	–	–	–	–	–
XI Diseases of Locomotor System,	58	–	–	1	1	2	–	1	–	4	5	5	1	2	5	3	3	11	7	8	1	–
XII Diseases of the Skin,	52	14	2	1	17	2	–	–	1	20	–	1	–	1	–	4	4	7	7	8	–	–
C.*—OTHER SPECIFIED DISEASES.	–	–	–	–	–	–	–	–	–	–	–	–	–	–	–	–	–	–	–	–	–	–
D.*—CAUSES ILL-DEFINED OR NOT SPECIFIED.	7,054	921	122	64	1,106	68	31	15	6	1,226	14	10	4	12	22	25	57	209	1,765	2,618	1,224	231
E.*—VIOLENT DEATHS,	651	54	11	14	76	29	35	41	31	215	61	17	16	16	24	31	50	47	106	63	15	3
Small-pox { Vaccinated, ..	–	–	–	–	–	–	–	–	–	–	–	–	–	–	–	–	–	–	–	–	–	–
Small-pox { Not Vaccinated,	–	–	–	–	–	–	–	–	–	–	–	–	–	–	–	–	–	–	–	–	–	–
Small-pox { Doubtful, ..	–	–	–	.	–	–	–	–	–	–	–	–	–	–	–	–	–	–	–	–	–	–
Cow-pox and other effects of Vaccination,	–	–	–	–	–	–	–	–	–	–	–	–	–	–	–	–	–	–	–	–	–	–
Chicken-pox, ...	2	–	–	1	1	–	–	1	–	2	–	–	–	–	–	–	–	–	–	–	–	.
Measles (Morbilli), ..	216	4	2	28	34	78	18	23	7	160	32	6	5	2	3	4	1	2	1	–	–	–
Epidemic Rose Rash, ..	1	.	–	–	–	1	–	–	–	1	–	–	–	–	–	–	–	–	–	–	.	.
Scarlet Fever, ...	53	–	–	1	1	5	7	9	7	29	13	4	3	2	4	3	1	–	–	–	–	.
Typhus, ...	22	–	–	–	–	–	–	–	–	–	–	–	1	2	7	4	3	3	–	2	–	–
Plague, ...	–	–	–	–	–	–	–	–	–	–	–	–	–	–	–	–	–	–	–	–	–	–
Relapsing Fever, ..	–	–	–	–	–	–	–	–	–	–	–	–	–	–	–	–	–	–	–	–	–	–
Influenza, ...	078	11	3	11	27	7	4	7	7	52	6	11	13	6	24	42	77	130	208	80	18	3
Whooping-cough, ..	061	63	67	144	274	106	80	55	23	607	49	4	–	1	–	–	–	–	–	–	–	–
Mumps, ...	2	–	–	–	–	–	1	1	.	2	–	–	–	–	.	–	–	–	–	–	–	–
Diphtheria, ...	192	–	–	10	10	28	18	20	18	93	72	11	7	4	2	2	–	–	1	–	–	–
Cerebro spinal Fever, ..	23	–	–	–	–	2	2	–	3	7	5	3	1	2	3	2	–	–	–	–	–	–
Pyrexia (origin uncertain),	6	–	–	1	1	–	–	–	–	1	1	–	2	–	–	–	–	–	2	–	–	–
Enteric Fever, ...	124	–	–	–	–	–	1	1	4	6	8	4	16	25	16	20	14	3	5	2	–	–
Asiatic Cholera, ..	–	–	–	–	–	–	–	–	–	–	–	–	–	–	–	–	–	–	–	–	–	–
Food, Ptomaine poisoning	1	–	–	–	–	–	–	–	–	–	1	–	–	–	–	–	–	–	–	–	–	–
Diarrhœa due to Food,‡	6	–	1	4	5	–	–	–	–	5	–	–	1	–	–	–	–	–	–	–	–	–
Infective Enteritis, Epidemic Diarrhœa,	173	46	36	54	133	15	2	5	1	156	4	–	–	1	1	1	1	2	3	4	–	–
Diarrhœa (not otherwise defined),	280	45	31	40	116	28	8	3	1	154	8	–	2	6	4	1	18	22	43	16	11	–
Dysentery, ...	8	–	–	–	–	–	–	–	–	–	–	–	–	–	1	1	4	1	1	–	–	–
Tetanus, ...	13	5	–	–	5	–	–	–	1	8	1	2	1	–	1	1	–	–	1	–	–	–
Malaria, ...	–	–	–	–	–	–	–	–	..	–	–	–	–	–	–	–	–	–	–	–	–	–
Rabies, Hydrophobia, ..	–	–	–	–	–	–	–	–	–	–	–	–	–	–	–	–	–	–	–	–	–	–
Glanders, ...	–	–	–	–	–	–	–	–	–	–	–	–	–	–	–	–	–	–	–	–	–	–
Anthrax (Splenic Fever),	–	–	–	–	–	–	–	–	–	–	–	–	–	–	–	–	–	–	–	–	–	–

* The grouping in this Summary is for convenience of tabling merely; it must not be regarded as a classification.
† Formerly described as "Simple Continued Fever."
‡ As returned.

Printed image digitised by the University of Southampton Library Digitisation Unit

IRELAND.—CAUSES of DEATH at different Periods of Life in the Year 1909.—MALES—(*continued*)

CAUSES OF DEATH	MALES.																						
	AGES AT DEATH.																						
	All Ages.	0-3 Months.	3-6 Months.	6-12 Months.	Total under 1 year.	1	2	3	4	Total under 5 years.	5	10-	15-	20	25	35-	45-	55-	65	75-	85-	95 and upwards.
Syphilis, ...	74	34	13	4	61	8	1	–	–	60	–	1	–	–	2	6	1	1	1	–	–	–
Gonorrhœa, ...	6	–	–	–	–	–	–	–	–	–	–	–	–	–	–	1	3	–	6	–	–	–
Puerperal Septicæmia, Puerperal Septic Intoxication.	–	–	–	–	–	–	–	–	–	–	–	–	–	–	–	–	–	–	–	–	–	–
Puerperal Pyæmia, ..	–	–	–	–	–	–	–	–	–	–	–	–	–	–	–	–	–	–	–	–	–	–
Phlegmasia Alba Dolens,	–	–	–	–	–	–	–	–	–	–	–	–	–	–	–	–	–	–	–	–	–	–
Puerperal Fever (not otherwise defined).	–	–	–	–	–	–	–	–	–	–	–	–	–	–	–	–	–	–	–	–	–	–
Infective Endocarditis, ..	12	–	–	–	–	–	–	–	–	–	–	2	–	–	3	1	3	1	1	1	–	–
Pneumonia — Lobar, ..	173	1	2	6	8	7	3	1	1	20	2	1	3	8	10	28	30	30	17	12	3	–
Pneumonia — Broncho-,	734	66	53	104	231	118	46	20	16	431	25	6	6	6	14	22	33	60	76	38	10	–
Pneumonia — Epidemic,	–	–	–	–	–	–	–	–	–	–	–	–	–	–	–	–	–	–	–	–	–	–
Pneumonia — Not defined,	1,566	22	18	62	102	61	33	14	16	225	34	20	38	61	120	184	221	246	293	111	14	–
Erysipelas, ..	47	3	4	1	10	–	–	–	–	10	2	3	–	–	4	5	6	6	6	1	–	–
Septicæmia, Septic Intoxication (not Puerperal).	37	6	–	2	6	2	2	–	3	12	10	2	1	4	5	5	4	8	3	2	1	–
Pyæmia (not Puerperal),	17	–	–	–	–	1	–	–	–	1	4	5	2	–	1	3	–	–	–	–	1	–
Phlegmon, Carbuncle (not Anthrax).	46	3	1	3	6	–	–	1	1	11	1	1	1	–	2	5	4	7	10	2	2	–
Phagedæna, ..	–	–	–	–	–	–	–	–	–	–	–	–	–	–	–	–	–	–	–	–	–	–
Other Infective Processes,	5	1	–	–	1	–	–	–	–	1	–	–	–	–	1	–	2	1	–	–	–	–
Pulmonary Tuberculosis (Tuberculous Phthisis).	2,044	–	4	6	10	13	6	3	6	43	36	66	146	328	616	389	214	186	57	10	–	–
Phthisis (not otherwise defined).	1,620	–	4	3	7	6	10	8	7	41	24	41	146	246	562	336	406	121	66	6	–	–
Tuberculous Meningitis, ..	364	6	16	40	61	61	34	23	12	191	74	36	22	14	22	4	1	–	–	–	–	–
Tuberculous Peritonitis,	102	5	–	2	7	15	6	3	–	34	13	10	18	8	6	9	1	2	1	–	–	–
Tabes Mesenterica, ..	71	–	6	11	16	12	15	4	4	51	12	4	3	1	–	–	–	–	–	–	–	–
Lupus, ..	1	–	–	–	–	–	–	–	–	–	–	–	–	–	1	–	–	–	–	–	–	–
Tubercle of other Organs,	322	3	3	14	20	12	14	2	5	55	27	31	65	38	54	36	21	6	11	2	2	–
General Tuberculosis, ..	398	13	7	29	61	37	12	12	10	122	33	25	34	41	62	43	26	12	10	–	–	–
Scrofula, ...	15	1	–	–	1	1	–	1	–	3	1	–	1	3	2	2	–	–	2	1	–	–
Parasitic Diseases, ..	16	6	1	–	7	1	4	1	1	14	2	–	–	–	–	–	–	–	–	–	–	–
Starvation, ...	3	1	–	–	1	1	–	–	–	2	–	–	–	–	–	–	1	–	–	–	–	–
Scurvy, ...	1	–	–	–	–	–	–	–	–	–	–	–	–	–	1	–	–	–	–	–	–	–
Alcoholism, Delirium Tremens.	148	–	–	–	–	–	–	–	–	–	–	–	–	2	36	42	33	40	8	2	–	–
Opium, Morphia-habit, ..	1	–	–	–	–	–	–	–	–	–	–	–	–	–	1	–	–	–	–	–	–	–
Industrial Poisoning:—																						
By Lead, ...	4	–	–	–	–	–	–	–	–	–	–	–	–	–	1	2	1	–	–	–	–	–
„ Phosphorus, ..	–	–	–	–	–	–	–	–	–	–	–	–	–	–	–	–	–	–	–	–	–	–
„ Arsenic and other Metals.	–	–	–	–	–	–	–	–	–	–	–	–	–	–	–	–	–	–	–	–	–	–
Rheumatic Fever, Acute Rheumatism.	78	–	–	–	–	3	–	–	1	3	6	16	14	6	10	14	8	2	4	1	–	–
Rheumatism of Heart, ..	24	–	–	–	–	–	–	–	–	–	3	3	6	1	1	–	1	2	5	2	–	–
Chronic Rheumatism, ..	176	–	–	–	–	–	–	–	1	1	–	2	–	1	2	11	12	25	76	44	6	1
Rheumatic Arthritis, *Rheumatic Gout.*	34	–	–	–	–	–	–	–	–	–	–	1	–	–	1	1	6	6	18	6	–	–
Gout, ...	5	–	–	–	–	–	–	–	–	–	–	–	–	–	–	–	1	–	3	1	–	–

Pnnted image digitised by the University of Southampton Library Digitisation Unit

IRELAND.—CAUSES of DEATH at different Periods of Life in the Year 1909.—FEMALES—*continued.*

CAUSES OF DEATH.	FEMALES.																					
	ALL AGES.	AGES AT DEATH																				
		0-3 Months.	3-6 Months.	6-12 Months.	Total under 1 year	1	2	3	4	Total under 5 years.	5-	10-	15-	20-	25-	35-	45-	55-	65-	75	85-	95 and upwards
Syphilis, ...	56	26	6	8	42	5	1	1	1	51	–	1	–	–	1	2	–	1	–	–	–	–
Gonorrhœa, ...	–	–	–	–	–	–	–	–	–	–	–	–	–	–	–	–	–	–	–	–	–	–
Puerperal Septicæmia, Puerperal Septic Intoxication	139	–	–	–	–	–	–	–	–	–	–	–	2	14	77	44	2	–	–	–	–	–
Puerperal Pyæmia, .	8	–	–	–	–	–	–	–	–	–	–	–	–	–	5	3	–	–	–	–	–	–
Phlegmasia Alba Dolens, .	15	–	–	–	–	–	–	–	–	–	–	–	–	1	7	5	1	–	–	–	–	–
Puerperal Fever (not otherwise defined)	50	–	–	–	–	–	–	–	–	–	–	–	3	9	27	11	–	–	–	–	–	–
Infective Endocarditis,	20	–	–	–	–	–	–	–	–	–	3	1	4	1	5	1	3	1	1	–	–	–
Pneumonia: Lobar, ..	117	5	–	5	7	3	4	1	1	15	5	3	2	7	8	16	11	15	57	6	1	–
Pneumonia: Broncho-, .	662	32	22	65	146	120	46	15	22	352	18	8	7	4	20	15	38	57	53	42	3	–
Pneumonia: Epidemic, ..	1	–	–	–	–	–	–	–	–	–	–	–	–	–	–	–	–	1	–	–	–	–
Pneumonia: Not defined,	1,055	27	15	36	75	57	29	16	13	190	44	27	32	31	76	105	110	100	200	63	15	1
Erysipelas, ...	35	4	–	–	4	1	–	–	–	5	–	2	1	6	2	3	3	6	3	–	–	–
Septicæmia, Septic Intoxication (not Puerperal).	40	3	–	1	4	1	1	2	–	8	5	3	1	4	2	6	4	3	4	1	–	–
Pyæmia (not Puerperal),	11	1	–	–	1	–	–	–	–	1	2	2	–	2	–	–	3	–	–	–	1	–
Phlegmon, Carbuncle (not Anthrax),	26	2	2	–	4	3	–	1	–	8	1	2	–	–	1	2	3	3	5	1	–	–
Phagedæna, ...	–	–	–	–	–	–	–	–	–	–	–	–	–	–	–	–	–	–	–	–	–	–
Other Infective Processes,	5	1	–	–	1	–	–	–	–	1	–	–	–	–	–	1	1	1	1	–	–	–
Pulmonary Tuberculosis (Tuberculous Phthisis),	2,035	1	2	6	9	19	6	5	8	51	38	128	300	357	344	325	146	63	47	3	1	–
Phthisis (not otherwise defined),	1,004	3	1	4	8	5	5	2	8	28	32	101	320	315	533	367	170	58	66	4	–	–
Tuberculous Meningitis, ..	204	3	6	26	40	32	35	12	18	137	35	50	28	12	15	8	4	–	–	–	–	–
Tuberculous Peritonitis, ..	139	1	4	6	14	6	7	7	7	44	15	15	14	17	18	7	5	4	1	–	–	–
Tabes Mesenterica, ..	85	2	7	12	21	15	6	5	1	32	15	2	12	2	–	1	–	1	–	–	–	–
Lupus, ...	0	–	–	–	–	–	–	–	–	–	–	1	–	–	–	–	2	3	2	1	–	–
Tubercle of other Organs,	263	3	4	7	15	13	5	7	8	50	15	28	26	22	42	33	15	16	11	2	–	–
General Tuberculosis, ..	351	7	16	26	49	31	24	13	6	125	35	31	36	27	47	34	16	14	7	3	–	–
Scrofula, ...	15	–	1	–	1	–	1	1	–	3	2	1	2	1	2	2	1	1	–	–	–	–
Parasitic Diseases, ..	11	2	1	–	3	1	1	2	–	7	1	–	–	–	1	–	1	–	1	–	–	–
Starvation, ...	1	–	–	1	1	–	–	–	–	1	–	–	–	–	–	–	–	–	–	–	–	–
Scurvy, ...	1	–	–	1	1	–	–	–	–	1	–	–	–	–	–	–	–	–	–			–
Alcoholism, Delirium Tremens,	50	–	–	–	–	–	–	–	–	–	–	–	–	–	3	6	13	5	3	–	–	–
Opium, Morphia-habit, ..	1	–	–	–	–	–	–	–	–	–	–	–	–	–	–	–	–	1	–	–	–	–
Industrial Poisoning :—																						
By Lead, ...	–	–	–	–	–	–	–	–	–	–	–	–	–	–	–	–	–	–	–	–	–	–
„ Phosphorus, ..	–	–	–	–	–	–	–	–	–	–	–	–	–	–	–	–	–	–		–	–	–
„ Arsenic and other Metals,	–	–	–	–	–	–	–	–	–	–	–	–	–	–	–	–	–	–	–	–	–	–
Rheumatic Fever, Acute Rheumatism,	81	–	–	–	–	–	–	1	2	3	7	15	8	8	14	6	7	3	8	2	–	–
Rheumatism of Heart, ..	31	–	–	–	–	–	–	–	–	–	–	1	3	2	2	3	4	4	8	3	1	–
Chronic Rheumatism, ..	228	–	–	–	–	–	–	–	–	–	–	–	–	–	3	5	23	61	56	40	8	–
Rheumatic Arthritis, *Rheumatic Gout*,	68	–	–	–	–	–	–	–	–	–	–	–	–	1	1	5	9	20	16	16	2	–
Gout, ...	1	–	–	–	–	–	–	–	–	–	–	–	–	–	–	–	–	–	–	1	–	–

Printed image digitised by the University of Southampton Library Digitisation Unit

IRELAND.—CAUSES of DEATH at different Periods of Life in the Year 1909.—MALES—*continued.*

CAUSES OF DEATH.	MALES.																						
	ALL AGES.	AGES AT DEATH																					
		0-3 Months.	3-6 Months.	6-12 Months.	Total under 1 year.	1	2	3	4	Total under 5 years.	6-	10-	15-	20-	25-	35-	45-	55	65	75-	85	95 and upwards.
Carcinoma, ...	521	–	–	–	–	–	–	–	–	–	–	–	–	3	11	30	76	153	187	54	7	1
Sarcoma, ...	79	1	–	1	2	1	1	1	1	6	6	2	2	3	8	14	6	17	7	6	–	–
Cancer, Malignant Disease (not otherwise defined).	1,061	–	–	–	–	–	–	–	–	–	–	–	1	3	16	60	172	271	300	136	12	–
Rickets, .. .	47	1	3	5	9	17	8	3	2	40	3	–	–	1	–	–	–	–	–	–	–	–
Purpura, ..	13	–	1	2	3	1	–	–	–	4	3	–	1	2	2	–	1	–	–	–	–	–
Haemophilia, Hemorrhagic Diathesis	6	3	–	–	3	–	–	–	–	3	1	1	–	–	–	–	1	–	3	–	–	–
Anæmia, Leucocythæmia,	137	–	–	1	1	2	2	–	1	6	6	3	8	2	10	16	26	31	26	8	–	–
Diabetes Mellitus, ..	187	–	–	–	–	–	–	–	–	–	1	3	6	11	22	25	26	19	58	13	3	–
Premature Birth, ..	411	406	2	–	411	–	–	–	–	411	–	–	–	–	–	–	–	–	–	–	–	–
Congenital Hydrocephalus,	20	8	1	1	10	1	4	–	1	16	2	6	–	–	–	–	–	–	–	–	–	–
Other Congenital Defects,	118	84	12	5	101	8	2	–	1	112	1	3	–	1	1	1	–	–	–	–	–	–
Injury at Birth, ..	36	36	–	–	36	–	–	–	–	36	–	–	–	–	–	–	–	–	–	–	–	–
Atelectasis, ..	60	60	–	–	60	–	–	–	–	60	–	–	–	–	–	–	–	–	–	–	–	–
Want of Breast-milk,	3	6	–	–	3	–	–	–	–	3	–	–	–	–	–	–	–	–	–	–	–	–
Teething, ...	53	–	4	25	66	18	6	–	–	63	–	–	–	–	–	–	–	–	–	–	–	–
Meningitis, Inflammation of Brain	384	13	15	48	80	38	64	16	13	162	53	34	21	13	27	25	8	12	4	2	–	–
Softening of Brain, .	85	–	–	–	–	–	–	–	–	–	–	–	–	–	3	3	4	26	31	16	–	–
General Paralysis of Insane,	78	–	–	–	–	–	–	–	–	–	–	–	–	2	15	28	21	5	4	6	1	–
Insanity (not Puerperal),	144	–	–	–	–	–	–	–	–	–	1	1	6	10	12	11	22	31	36	19	7	–
Chorea, ...	1	–	–	–	–	–	–	–	–	–	1	–	–	–	–	–	–	–	–	–	–	–
Epilepsy, .. .	171	1	2	1	4	1	–	1	1	7	6	7	12	21	16	25	24	23	13	6	1	–
Convulsions, .. .	851	348	101	80	528	69	16	11	6	633	18	1	–	1	–	–	–	–	–	–	–	–
Laryngismus Stridulus, ..	6	–	1	2	3	1	–	1	2	7	2	–	–	–	–	–	–	–	–	–	–	–
Locomotor Ataxy, ..	66	–	–	–	–	–	–	–	–	–	–	–	–	–	5	11	8	6	3	8	–	–
Paraplegia, Diseases of Cord,	220	1	1	–	2	1	1	1	2	7	2	3	6	8	20	21	27	41	56	21	1	1
Neuritis, Peripheral, Poly-Neuritis.	22	–	–	–	–	–	–	–	–	–	–	–	2	–	3	3	3	3	6	–	–	–
Brain Tumour (not specific),	23	–	–	–	–	–	–	–	–	–	1	2	1	–	5	5	3	3	6	1	–	–
Other Diseases of Nervous System.	166	1	1	1	3	4	1	1	–	8	6	1	4	4	16	14	21	41	50	30	1	–
Otitis, Mastoid Disease, ..	43	1	1	6	7	2	6	–	–	12	3	3	6	3	7	4	5	–	1	–	–	–
Epistaxis, Diseases of Nose,	2	–	–	–	–	–	–	–	–	–	–	–	–	–	–	–	–	–	–	1	1	–
Ophthalmia, Diseases of Eye	1	–	–	–	–	–	–	–	–	–	–	–	–	–	–	–	–	–	–	1	–	–
Valvular Disease, Endocarditis (not Infective).	1,134	–	–	–	–	–	–	–	–	–	6	16	17	30	81	94	141	236	348	147	19	–
Pericarditis, ...	25	–	–	–	–	–	–	–	1	1	1	1	1	1	2	5	7	4	2	–	–	–
Hypertrophy of Heart, .	11	–	–	–	–	–	–	–	–	–	–	–	2	–	–	2	–	3	6	1	–	–
Angina Pectoris, ..	47	–	–	–	–	–	–	–	–	–	–	–	–	–	–	1	4	14	20	6	2	–
Dilatation of Heart, ..	150	–	–	–	–	–	–	–	–	–	1	–	3	3	6	10	21	32	61	22	2	–
Fatty Degeneration of H[illegible]	122	–	–	–	–	–	–	–	–	–	–	–	–	–	1	3	7	37	47	22	4	1
Syncope, Heart Disease (not specified).	2,836	–	–	2	2	1	2	3	1	6	16	17	22	26	102	148	226	487	1,042	618	113	7

Pnnted image digitised by the University of Southampton Library Digitisation Unit

IRELAND.—CAUSES of DEATH at different Periods of Life in the Year 1909.—FEMALES—*continued*

CAUSES OF DEATH.	FEMALES.																					
	ALL AGES.	AGES AT DEATH.																				
		0–3 Months.	3–6 Months.	6–12 Months.	Total under 1 year	1	2	3	4	Total under 5 years.	5–	10–	15–	20–	25–	35–	45–	55–	65–	75–	85–	95 and upwards.
Carcinoma, ...	212	–	–	–	–	–	–	–	–	–	–	–	1	–	17	82	117	187	121	37	9	1
Sarcoma, ..	79	–	–	–	–	1	–	–	–	1	2	2	–	7	10	16	18	13	10	4	1	–
Cancer, Malignant Disease (not otherwise defined).	1 180	–	–	–	–	–	–	1	–	1	–	1	2	1	27	98	250	242	233	112	11	1
Rickets . ..	47	2	3	5	10	19	8	3	4	44	1	1	1	–	–	–	–	–	–	–	–	–
Purpura, ...	18	2	–	2	4	1	–	2	–	7	–	4	–	1	1	–	2	1	2	–	–	–
Hæmophilia, Hæmorrhagic Diathesis	3	1	–	–	1	–	–	–	–	1	–	–	–	–	–	1	–	–	–	–	1	–
Anæmia, Leucocythæmia,	193	–	2	–	2	2	–	3	1	8	5	2	7	13	34	29	33	30	27	2	–	–
Diabetes Mellitus, ..	144	–	–	–	–	–	–	–	–	–	3	8	10	8	4	4	24	25	42	15	–	–
Premature Birth, ..	337	331	3	–	332	1	–	–	–	337	–	–	–	–	–	–	–	–	–	–	–	–
Congenital Hydrocephalus,	8	4	–	3	7	–	–	1	–	8	–	–	–	–	–	–	–	–	–	–	–	–
Other Congenital Defects,	90	71	9	8	88	2	2	1	1	95	2	2	–	–	–	–	–	–	–	–	–	–
Injury at Birth, ..	31	30	1	–	31	–	–	–	–	31	–	–	–	–	–	–	–	–	–	–	–	–
Atelectasis, ...	33	33	–	–	33	–	–	–	–	33	–	–	–	–	–	–	–	–	–	–	–	–
Want of Breast-milk, ..	3	2	–	–	3	–	–	–	–	3	–	–	–	–	–	–	–	–	–	–	–	–
Teething . .	37	2	–	20	22	12	3	–	–	37	–	–	–	–	–	–	–	–	–	–	–	–
Meningitis, Inflammation of Brain,	332	9	20	37	66	33	20	13	14	146	22	38	30	21	12	10	10	2	4	3	2	–
Softening of Brain, ..	22	–	–	–	–	–	–	–	–	–	–	–	–	1	2	1	2	14	37	17	7	–
General Paralysis of Insane,	19	–	–	–	–	–	–	–	–	–	–	–	1	–	2	2	4	4	3	–	–	–
Insanity (not Puerperal),	173	–	–	–	–	–	–	–	–	–	–	–	4	2	18	23	23	41	35	12	7	2
Chorea, ...	2	–	–	–	–	–	–	–	–	–	2	1	–	1	–	1	1	2	–	–	–	–
Epilepsy, .. .	134	1	–	1	2	–	2	–	1	2	4	2	9	18	27	25	21	20	16	7	–	–
Convulsions, .. .	230	264	75	75	414	23	27	12	2	522	2	–	–	–	–	–	–	–	–	–	–	–
Laryngismus Stridulus, ..	9	–	–	2	2	2	–	1	2	7	1	–	–	–	–	–	–	–	–	–	–	–
Locomotor Ataxy, .	2	–	–	–	–	–	–	–	–	–	–	–	–	–	1	2	2	–	1	–	–	–
Paraplegia, Diseases of Cord,	183	1	–	–	1	1	1	1	2	8	4	2	4	7	14	12	20	31	41	23	6	–
Neuritis, Peripheral, Poly-Neuritis.	24	–	–	1	1	–	–	–	–	1	–	–	–	–	1	3	9	4	2	1	–	–
Brain Tumour (not specific).	21	–	–	–	–	–	–	–	–	–	–	–	3	–	7	2	2	3	–	1	–	–
Other Diseases of Nervous System.	239	1	–	–	1	2	2	1	–	2	4	4	2	2	17	17	32	49	71	31	4	–
Otitis, Mastoid Disease, ..	32	1	–	4	2	2	1	2	1	12	3	2	4	2	5	2	1	1	–	–	–	–
Epistaxis, Diseases of Nose,	4	–	–	–	–	–	–	–	–	–	–	–	–	–	–	1	–	–	2	1	–	–
Ophthalmia, Diseases of Eye	2	–	–	–	–	–	–	–	–	–	–	–	–	–	–	–	1	1	–	–	–	–
Valvular Disease, Endocarditis (not Infective).	1,247	–	–	–	–	–	1	–	–	1	7	12	19	22	34	121	165	200	347	145	24	–
Pericarditis, ...	17	–	–	–	–	–	–	–	–	–	3	2	2	2	2	4	–	–	2	–	–	–
Hypertrophy of Heart, ..	2	–	–	–	–	–	–	–	–	–	–	–	–	–	–	–	–	2	–	–	–	–
Angina Pectoris, ..	16	–	–	–	–	–	–	–	–	–	–	–	–	–	–	2	2	4	4	4	–	–
Dilatation of Heart, ..	113	–	–	–	–	–	–	–	–	–	–	–	–	1	5	8	14	22	38	23	4	–
Fatty Degeneration of Heart	121	–	–	–	–	–	–	–	–	–	–	–	–	–	1	3	12	24	32	19	2	1
Syncope, Heart Disease (not specified).	2,202	2	2	1	2	3	–	1	1	8	12	23	32	34	91	174	332	222	1,121	273	121	8

Printed image digitised by the University of Southampton Library Digitisation Unit

IRELAND.—CAUSES of DEATH at different Periods of Life in the Year 1909.—MALES—*continued.*

CAUSES OF DEATH.	MALES.																					
	ALL AGES.	AGES AT DEATH.																				
		0-3 Months	3-6 Months.	6-12 Months.	Total under 1 year.	1	2	3	4	Total under 5 years.	5	10-	15-	20	25	35-	45	55-	65-	75-	85-	95 and upwards.
Cerebral Hæmorrhage, Cerebral Embolism, *Apoplexy, Hemiplegia,* ..	949	–	–	–	–	–	–	1	1	2	2	3	–	4	10	30	66	148	232	132	28	[illegible]
Aneurysm, ...	589	–	–	–	–	–	–	–	–	–	–	–	3	–	11	17	50	115	233	127	29	[illegible]
Senile Gangrene, ..	35	–	–	–	–	–	–	–	–	–	–	–	–	–	2	11	4	9	8	1	–	–
Embolism, Thrombosis (not Cerebral)	38	–	–	–	–	–	–	–	–	–	–	–	–	–	–	–	–	14	33	20	8	–
Phlebitis, ...	10	–	1	–	1	–	–	1	–	2	–	–	–	–	–	1	3	1	2	1	–	–
Varicose Veins, ..	9	–	–	–	–	–	–	–	–	–	–	–	–	–	1	–	1	4	3	–	–	–
Other Diseases of Blood Vessels,	38	–	–	–	–	–	–	–	–	–	–	–	1	3	4	5	11	9	23	12	1	–
Laryngitis, ...	79	5	1	3	13	15	8	7	9	51	15	1	–	2	–	2	1	2	3	–	–	–
Membranous Laryngitis (not Diphtheritic),	5	–	–	1	1	1	–	1	1	4	1	–	–	–	–	–	–	–	–	–	–	–
Croup (not Spasmodic nor Membranous),	75	3	8	7	21	19	10	8	3	61	13	1	–	–	–	–	–	–	–	–	–	–
Other Diseases of Larynx and Trachea,	3	1	–	–	1	–	–	–	1	2	–	1	–	–	–	–	–	–	–	–	–	–
Bronchitis, ...	3,501	225	159	221	605	196	86	35	15	937	39	13	11	30	39	81	208	559	1,001	473	114	6
Emphysema, Asthma,	203	–	–	1	1	–	–	–	1	2	1	1	1	1	3	14	28	34	89	33	3	–
Pleurisy, .. .	130	–	1	2	3	–	2	–	–	5	2	5	4	7	17	22	21	14	25	7	1	–
Fibroid Disease of Lung,	23	–	–	–	–	–	–	–	–	–	–	–	–	–	3	2	7	7	3	1	–	–
Other Diseases of Respiratory System,	237	14	8	10	32	3	2	3	1	44	2	3	3	3	3	7	16	35	33	38	12	–
Tonsillitis, Quinsy, ..	33	1	–	2	3	3	3	–	1	10	5	3	1	4	5	2	1	–	3	3	–	–
Diseases of Mouth, Pharynx, Œsophagus (not specific),	30	3	–	1	3	3	1	–	4	14	2	–	1	1	1	1	1	1	5	2	–	–
Gastric Ulcer, ...	149	–	–	–	–	–	–	–	–	–	–	3	2	3	12	23	37	23	32	5	1	–
Gastritis, *Gastric Catarrh,*	327	59	35	23	114	14	8	7	5	148	9	4	4	4	12	16	24	49	40	13	1	–
Other Diseases of Stomach not Malignant),	140	12	8	9	29	5	2	1		34	1	1	2	–	9	9	10	25	28	17	4	–
Ulceration of Intestines,	52	–	–	1	1	–	–	–	–	1	–	2	1	2	3	7	9	13	9	–	–	–
Enteritis (not Epidemic), .	203	53	31	38	122	18	7	1	2	150	3	3	2	–	2	6	8	3	12	5	–	–
Gastro-Enteritis, ..	162	50	34	31	115	14	7	4	–	140	3	–	1	3	4	1	3	4	2	1	1	–
Appendicitis, Perityphlitis,	77	–	–	–	–	–	1	1	2	4	10	5	10	14	3	8	9	6	4	1	–	–
Hernia, . ..	79	1	–	1	3	–	1	–	–	3	2	–	2	–	5	2	12	11	33	11	3	–
Intestinal Obstruction, ..	225	11	3	4	21	3	1	1	–	23	3	5	7	3	13	11	23	34	34	21	3	–
Other Diseases of Intestines,	44	4	2	3	9	1	–	–	–	10	1	–	1	2	–	4	4	7	12	3	–	–
Peritonitis (not Puerperal),	47	4	2	1	7	–	1	–	–	8	3	2	–	2	2	8	4	12	5	2	–	–
Cirrhosis of Liver, ..	213	–	–	–	–	–	–	–	–	–	–	–	–	1	13	30	54	57	42	15	1	–
Other Diseases of Liver and Gall Bladder,	139	91	–	–	21	3	3	1	–	30	1	2	–	–	7	18	18	32	33	23	2	–
Other Diseases of Digestive System,	35	3	5	3	14	4	–	–	–	18	2	–	–	1	3	–	2	3	5	1	1	–
Diseases of Spleen, ..	7	–	–	1	1	1	–	–	–	2	–	1	–	–	2	–	1	1	–	–	–	–
Diseases of Lymphatic System,	17	–	–	–	–	–	–	–	–	–	–	1	–	1	3	3	–	3	3	1	–	–
Diseases of Thyroid Body,	5	–	–	–	–	–	–	–	–	–	–	–	1	1	–	–	–	2	1	–	–	–
Diseases of Supra Renal Capsules,	11	–	–	–	–	–	–	–	–	–	–	–	1	–	3	1	1	1	1	–	–	–

Printed image digitised by the University of Southampton Library Digitisation Unit

IRELAND.—CAUSES of DEATH at different Periods of Life in the Year 1909.—FEMALES—*continued.*

CAUSES OF DEATH.	FEMALES.																					
	All Ages.	Ages at Death																				
		0-3 Months.	3-6 Months.	6-12 Months.	Total under 1 year.	1	2	3	4	Total under 5 years.	5-	10-	15-	20-	25-	35-	45-	55-	65-	75-	85-	95 and upwards.
Cerebral Hæmorrhage, Cerebral Embolism	853	–	–	–	–	1	–	–	–	1	1	–	4	4	16	36	108	161	301	146	36	2
Apoplexy, Hemiplegia, ..	788	–	–	–	–	–	–	–	–	–	1	1	1	–	12	24	72	182	309	162	22	2
Aneurysm, ..	12	–	–	–	–	–	–	–	–	–	–	–	–	–	–	2	4	2	4	–	–	–
Senile Gangrene, ..	61	–	–	–	–	–	–	–	–	–	–	–	–	–	–	–	1	16	33	21	7	1
Embolism, Thrombosis (not Cerebral).	11	–	–	–	–	–	–	–	–	–	–	–	–	1	1	1	3	1	4	–	–	–
Phlebitis, ..	9	–	–	–	–	–	–	–	–	–	–	–	–	1	1	2	–	1	3	1	–	–
Varicose Veins, ..	2	–	–	–	–	–	–	–	–	–	–	–	–	–	–	1	–	–	1	–	–	–
Other Diseases of Blood Vessels.	31	–	–	–	–	–	–	–	–	–	–	1	–	–	2	2	6	5	8	5	1	1
Laryngitis, ..	55	–	1	4	5	15	6	5	4	34	9	7	1	1	2	3	–	2	–	–	–	–
Membranous Laryngitis (not Diphtheritic).	7	–	–	–	–	1	2	2	–	5	1	1	–	–	–	–	–	–	–	–	–	–
Croup (not Spasmodic nor Membranous).	59	6	5	13	24	12	7	5	2	50	9	–	–	–	–	–	–	–	–	–	–	–
Other Diseases of Larynx and Trachea.	2	–	–	–	–	–	–	–	1	1	–	–	–	–	1	–	–	–	–	–	–	–
Bronchitis, ..	4,134	183	180	176	480	183	76	47	27	822	47	11	15	12	62	114	286	746	1,320	562	114	11
Emphysema, Asthma, ..	172	–	1	–	1	–	–	–	–	1	–	1	–	–	6	12	23	42	63	16	4	–
Pleurisy, ..	75	–	–	1	1	1	–	–	–	2	–	4	4	7	6	8	11	14	13	3	1	–
Fibroid Disease of Lung, ..	20	–	–	–	–	–	–	–	–	–	–	1	–	–	1	1	6	5	3	–	–	–
Other Diseases of Respiratory System.	252	8	6	7	23	13	5	6	1	45	7	6	5	4	6	6	20	32	65	48	6	1
Tonsillitis, Quinsy, ..	30	–	1	–	1	1	2	5	3	12	5	6	2	1	4	1	–	1	1	–	–	–
Diseases of Mouth, Pharynx, (Œsophagus (not specific).	17	5	1	1	7	1	1	–	1	10	1	–	–	–	–	2	–	–	1	2	1	–
Gastric Ulcer, ...	176	–	–	–	–	–	–	–	–	–	1	1	5	17	37	26	25	22	30	8	1	–
Gastritis, *Gastric Catarrh,*	343	45	17	24	86	19	13	2	3	123	11	5	5	6	6	13	38	42	68	26	4	–
Other Diseases of Stomach (not Malignant).	118	10	3	3	16	3	1	1	1	22	2	1	–	1	6	6	6	22	35	16	4	–
Ulceration of Intestines, ..	22	–	–	–	–	–	–	–	–	–	1	–	1	3	4	4	1	1	4	3	–	–
Enteritis (not Epidemic),	216	41	35	20	96	28	2	6	–	132	6	6	1	–	3	11	12	20	21	7	–	–
Gastro-Enteritis, ..	124	28	21	23	72	6	5	4	2	92	6	3	1	3	4	1	5	4	2	1	2	–
Appendicitis, Perityphlitis,	62	1	–	–	1	–	1	1	1	4	4	7	6	6	6	2	13	6	4	–	–	–
Hernia, ...	71	–	1	–	1	–	–	–	–	1	1	1	–	–	7	4	11	10	16	6	–	–
Intestinal Obstruction, ..	220	4	6	5	15	–	2	1	1	19	3	1	6	1	13	15	20	44	73	23	2	–
Other Diseases of Intestines,	52	6	2	4	12	1	–	2	–	15	2	1	1	3	2	3	6	6	7	6	–	1
Peritonitis (not Puerperal),	58	3	1	–	4	1	–	2	–	7	5	1	6	6	5	10	7	6	5	3	–	–
Cirrhosis of Liver, ..	116	–	–	–	–	–	–	–	–	–	–	1	–	–	7	11	28	34	23	6	2	–
Other Diseases of Liver and Gall Bladder.	145	18	2	–	20	3	2	–	–	25	4	–	–	–	7	12	20	36	30	6	2	–
Other Diseases of Digestive System.	16	2	2	4	8	4	1	–	1	14	–	–	–	–	1	1	–	–	1	1	–	–
Diseases of Spleen, ..	13	–	–	–	–	–	–	–	–	–	–	–	–	1	1	6	2	5	–	–	–	–
Diseases of Lymphatic System.	17	–	–	6	2	–	–	–	–	2	1	–	–	2	5	1	3	3	2	–	–	–
Diseases of Thyroid Body,	61	–	–	–	–	–	1	–	–	1	–	–	–	2	4	6	6	3	3	–	–	–
Diseases of Supra Renal Capsules.	12	–	–	–	–	–	–	–	–	–	–	–	–	1	3	2	1	3	2	–	–	–

Printed image digitised by the University of Southampton Library Digitisation Unit

IRELAND.—CAUSES of DEATH at different Periods of Life in the Year 1909.—MALES—*continued.*

CAUSES OF DEATH	MALES.																					
	ALL AGES.	AGES AT DEATH.																				
		0-3 Months.	3-6 Months.	6-12 Months.	Total under 1 year.	1	2	3	4	Total under 5 years	5-	10-	15-	20-	25-	35-	45-	55-	65	75-	85-	95 and upwards.
Acute Nephritis, Uræmia,	230	1	2	4	7	1	9	5	4	20	20	13	8	6	28	23	25	37	43	14	1	-
Chronic Bright's Disease, Albuminuria,	531	-	-	-	-	-	1	2	1	4	5	8	6	8	44	75	105	103	106	63	4	1
Calculus (not Biliary),	11	-	-	-	-	-	-	-	-	-	-	-	-	-	-	-	2	4	3	1	1	-
Diseases of Bladder and of Prostate,	343	-	-	-	-	-	-	-	-	-	-	-	1	-	1	2	9	57	141	106	25	1
Other Diseases of Urinary System.	81	2	1	1	4	1	-	1	-	6	1	-	-	-	4	10	6	8	23	19	4	-
Ovarian Tumour (not Malignant).	-	-	-	-	-	-	-	-	-	-	-	-	-	-	-	-	-	-	-	-	-	-
Other Diseases of Ovary, ..	-	-	-	-	-	-	-	-	-	-	-	-	-	-	-	-	-	-	-	-	-	-
Uterine Tumour (not Malignant).	-	-	-	-	-	-	-	-	-	-	-	-	-	-	-	-	-	-	-	-	-	-
Other Diseases of Uterus and Vagina	-	-	-	-	-	-	-	-	-	-	-	-	-	-	-	-	-	-	-	-	-	-
Disorders of Menstruation,	-	-	-	-	-	-	-	-	-	-	-	-	-	-	-	-	-	-	-	-	-	-
Other Diseases of Generative and Mammary Organs.	13	2	-	-	2	2	1	-	-	5	-	-	-	-	-	-	1	2	1	3	1	-
Abortion, Miscarriage, ..	-	-	-	-	-	-	-	-	-	-	-	-	-	-	-	-	-	-	-	-	-	-
Puerperal Mania, ..	-	-	-	-	-	-	-	-	-	-	-	-	-	-	-	-	-	-	-	-	-	-
Puerperal Convulsions, ..	-	-	-	-	-	-	-	-	-	-	-	-	-	-	-	-	-	-	-	-	-	-
Placenta Prævia, Flooding,	-	-	-	-	-	-	-	-	-	-	-	-	-	-	-	-	-	-	-	-	-	-
Other Accidents of Pregnancy and Childbirth.	-	-	-	-	-	-	-	-	-	-	-	-	-	-	-	-	-	-	-	-	-	-
Caries, Necrosis, ..	18	-	-	-	-	-	-	-	-	-	2	2	1	1	3	3	1	1	4	-	-	-
Arthritis, Periostitis, ..	34	-	-	-	-	1	-	1	-	2	7	10	1	1	2	-	6	2	6	1	-	-
Other Diseases of Locomotor System.	16	-	-	-	-	-	1	-	2	3	1	2	1	2	2	2	1	-	1	1	-	-
Ulcer, Bed-sore, ..	17	-	-	-	-	-	-	-	-	-	-	-	-	-	1	1	2	4	6	2	-	-
Eczema, ...	28	10	9	6	19	4	2	-	-	25	-	-	-	-	-	1	-	1	1	-	-	-
Pemphigus, ...	6	2	-	-	2	1	-	-	-	3	-	-	-	-	2	-	-	1	-	-	-	-
Other Diseases of the Skin,	15	9	6	6	9	1	-	-	-	9	-	-	-	-	1	1	1	1	-	2	-	-
OTHER SPECIFIED DISEASES.	-	-	-	-	-	-	-	-	-	-	-	-	-	-	-	-	-	-	-	-	-	-

Printed image digitised by the University of Southampton Library Digitisation Unit

IRELAND.—CAUSES of DEATH at different Periods of Life in the Year 1909.—FEMALES—*continued.*

CAUSES OF DEATH.	FEMALES.																						
	All Ages.	Ages at Death.																					
		0-3 Months.	3-6 Months.	6-12 Months.	Total under 1 year.	1	2	3	4	Total under 5 years	5-	10-	15-	20-	25-	35-	45-	55-	65-	75-	85-	95 and upwards.
Acute Nephritis, Uræmia,	225	2	1	3	6	10	6	3	3	28	12	10	7	8	23	61	30	30	38	8	2	–
Chronic Bright's Disease, Albuminuria.	450	–	–	–	–	1	–	–	–	1	4	2	3	10	47	66	87	67	105	34	4	1
Calculus (not Biliary). ..	3	–	–	–	–	–	–	–	–	–	–	–	–	–	–	2	1	–	–	–	–	–
Diseases of Bladder and of Prostate.	30	–	–	–	–	–	–	–	–	–	–	–	–	2	1	1	1	3	16	4	2	–
Other Diseases of Urinary System.	17	–	–	–	–	–	1	–	–	1	–	–	–	–	1	2	5	3	3	2	–	–
Ovarian Tumour (not Malignant)	38	–	–	–	–	–	–	–	–	–	–	–	–	3	2	6	13	8	6	1	–	–
Other Diseases of Ovary.	6	–	–	–	–	–	–	–	–	–	–	–	1	–	3	1	3	1	–	–	–	–
Uterine Tumour (not Malignant)	36	–	–	–	–	–	–	–	–	–	–	–	–	2	3	7	13	7	3	3	–	–
Other Diseases of Uterus and Vagina.	16	–	–	–	–	–		–	–	–	–	–	–	–	4	7	3	2	–	–	–	–
Disorders of Menstruation,	1	–	–	–	–	–	–	–	–	–	–	–	–	–	1	–	–	–	–	–	–	–
Other Diseases of Generative and Mammary Organs.	15	–	–	2	2	3	1	–	–	6	–	–	–	–	2	1	4	1	–	–	1	–
Abortion, Miscarriage, ..	16	–	–	–	–	–	–	–	–	–	–	–	–	3	6	6	1	–	–	–	–	–
Puerperal Mania, ..	9	–	–	–	–	–	–	–	–	–	–	–	–	1	5	2	1	–	–	–	–	–
Puerperal Convulsions, ..	44	–	–	–	–	–	–	–	–	–	–	–	4	8	17	16	–	–	–	–	–	–
Placenta Prævia, Flooding.	105	–	–	–	–	–	–	–	–	–	–	–	–	7	46	46	1	–	–	–	–	–
Other Accidents of Pregnancy and Childbirth.	166	–	–	–	–	–	–	–	–	–	–	–	2	12	85	64	3	–	–	–	–	–
Caries, Necrosis, .	14	–	–	–	–	–	–	–	–	–	1	1	1	1	2	3	2	3	–	–	–	–
Arthritis, Periostitis, ..	25	–	–	–	–	2	–	–	–	2	6	3	–	–	2	2	1	6	2	4	1	–
Other Diseases of Locomotor System.	17	–	–	1	1	–	–	1	–	2	1	1	–	1	1	1	–	3	5	2	–	–
Ulcer, Bed-sore, ..	27	1	–	–	1	–	–	–	–	1	–	1	–	1	–	4	2	7	6	5	–	–
Eczema, ...	6	4	2	–	6	–	–	–	–	6	–	–	–	–	–	–	1	–	1	1	–	–
Pemphigus, ...	6	2	–	–	2	1	–	–	–	3	–	–	–	–	–	–	–	–	–	–	–	–
Other Diseases of the Skin,	13	7	–	1	8	1	–	–	1	10	–	–	–	–	–	–	1	–	–	2	–	–
OTHER SPECIFIED DISEASES.	–	–	–	–	–	–	–	–	–	–	–	–	–	–	–	–	–	–	–	–	–	–

Printed image digitised by the University of Southampton Library Digitisation Unit

IRELAND.—CAUSES of DEATH at different Periods of Life in the Year 1909.—MALES—*continued.*

CAUSES OF DEATH.	MALES																						
	ALL AGES.	AGES AT DEATH.																					
		0-3 Months.	3-6 Months.	6-12 Months.	Total under 1 year.	1	2	3	4	Total under 5 years	5-	10-	15-	20	25-	35	45-	55	65-	75-	85-	95 and upwards.
CAUSES ILL-DEFINED OR NOT SPECIFIED.																							
Atrophy, Debility, ..	2,258	1,150	106	91	1,517	42	21	11	3	1,594	10	4	1	4	5	4	12	90	734	–	–	.
Old Age, ...	4,121	–	–	–	–	–	–	–	–	–	–	–	–	–	–	–	–	–	344	2,354	1,101	12
Dropsy, Ascites Anasarca,	10	–	–	–	–	–	1	–	–	1	1	–	–	–	–	1	2	1	10	1	–	.
Tumour, ...	15	–	–	–	–	–	–	–	–	–	–	2	–	1	3	2	2	3	3	3	–	.
Abscess, ...	13	1	–	–	1	–	–	–	–	1	1	–	–	9	–	2	2	2	3	–	–	.
Haemorrhage, ...	–	–	–	–	–	–	–	–	–	–	–	–	–	–	–	–	–	–	–	–	–	–
Sudden Death (cause unascertained)	19	2	–	–	2	–	–	–	–	2	–	–	–	–	2	2	–	3	4	5	1	.
Other ill-defined causes, ..	52	9	1	1	7	2	2	1	–	12	9	–	–	–	1	1	3	9	13	10	1	.
Causes not specified, ..	98	12	2	2	16	1	2	–	9	21	2	4	1	2	3	2	10	6	10	7	–	–
VIOLENT DEATHS.																							
In Mines and Quarries, ..	9	–	–	–	–	–	–	–	–	–	–	1	–	–	1	3	–	2	1	1	–	.
Vehicles and Horses, ..	135	–	–	–	–	4	2	2	2	10	4	4	10	11	24	21	15	22	11	4	–	–
Ships, Boats, and Docks (not Drowning)	11	–	–	–	–	–	–	–	–	–	–	–	9	1	3	1	4	–	–	–	–	–
Building Operations, ..	5	–	–	–	–	–	–	–	–	–	–	–		1	1	2	1	1	–	–	–	.
Machinery, ..	15	–	–	–	–	–	–	–	–	–	–	1	1	2	5	3	2	–	–	1	–	–
Weapons and Implements,	27	–	–	–	–	–	–	–	–	–	–	2	4	9	4	3	3	5	1	–	–	.
Burns and Scalds, ..	155	1	–	1	9	91	20	15	15	93	16	2	3	–	–	9	3	7	15	11	2	.
Poisons, Poisonous Vapours	18	–	–	–	–	1	1	–	–	2	–	–	–	1	7	4	3	–	1	–	–	–
Drowning, ..	215	1	–	–	1	9	4	3	2	15	10	4	23	20	45	30	25	18	19	7	1	–
Suffocation, ...	55	54	9	2	42	–	–	–	–	42	–	–	2	2	–	1	5	9	3	1	–	–
Falls, ..	130	–	–	1	1	1	1	1	–	4	–	4	7	4	10	15	13	15	32	22	8	1
Weather Agencies, ..	74	3	1	–	4	–	1	–	–	5	–	–	–	3	10	10	9	17	14	9	1	.
Otherwise, or not stated,	200	19	1	1	20	–	1	1	2	24	11	12	11	12	91	28	29	21	24	7	–	–
Homicide, ...	29	9	–	–	9	–	–	–	–	9	2	–	–	4	9	9	3	1	2	2	1	–
Suicide, ...	110	–	–	–	–	–	–	–	–	–	–	–	1	7	30	20	20	13	24	2	–	–
Execution, ...	1	–	–	–	–	–	–	–	–	–	–	–	–	–	1	–	–	–	–	–	–	–

Printed image digitised by the University of Southampton Library Digitisation Unit

IRELAND.—CAUSES of DEATH at different Periods of Life in the Year 1909.—FEMALES.—*continued.*

CAUSES OF DEATH.	FEMALES.																						
	ALL AGES	AGES AT DEATH.																					
		0-3 Months	3-6 Months	6-12 Months	Total under 1 year	1	2	3	4	Total under 5 years	5-	10-	15-	20-	25-	35-	45-	55-	65-	75-	85-	95 and upwards.
CAUSES ILL-DEFINED OR NOT SPECIFIED.																							
Atrophy, Debility, ..	2,680	804	115	55	1,074	63	27	12	4	1,180	10	3	6	3	3	11	38	175	1,245	–	–	–
Old Age, ..	4,748	–	–	–	–	–	–	–	–	–	–	–	–	–	–	–	–	–	495	2,760	1,233	231
Dropsy, Ascites, Anasarca,	10	–	–	–	–	–	–	1	–	1	2	–	–	1	–	1	–	6	12	7	–	–
Tumour, ..	34	–	–	–	–	–	–	–	–	–	–	–	–	–	1	4	8	7	8	6	–	–
Abscess, ..	3	–	–	1	1	–	–	–	–	1	–	–	–	1	–	–	–	–	–	1	–	–
Hæmorrhage ..	2	–	–	–	–	–	–	–	–	–	–	–	–	–	–	–	1	–	–	1	–	–
Sudden Death (cause unascertained),	23	1	3	1	4	–	–	–	–	4	1	–	–	–	4	1	3	3	4	1	–	–
Other ill defined causes, ..	50	3	2	4	12	1	1	–	2	16	1	3	1	3	6	1	3	6	13	6	–	–
Causes not specified, ..	74	10	2	3	15	4	3	3	–	24	–	1	–	4	6	7	4	4	18	3	1	–
VIOLENT DEATHS.																							
In Mines and Quarries, ..	–	–	–	–	–	–	–	–	–	–	–	–	–	–	–	–	–	–	–	–	–	–
Vehicles and Horses, ..	26	–	–	–	–	–	4	4	–	8	2	–	–	–	3	2	–	3	5	2	–	–
Ships, Boats, and Docks (not Drowning)	–	–	–	–	–	–	–	–	–	–	–	–	–	–	–	–	–	–	–	–	–	–
Building Operations, ..	–	–	–	–	–	–	–	–	–	–	–	–	–	–	–	–	–	–	–	–	–	–
Machinery, ...	1	–	–	–	–	–	–	–	–	–	–	1	–	–	–	–	–	–	–	–	–	–
Weapons and Implements,	2	–	–	–	–	–	–	–	–	–	–	–	1	1	–	–	–	–	–	–	–	–
Burns and Scalds, ..	273	1	2	6	8	23	26	34	30	121	30	6	3	3	7	7	11	10	32	17	3	–
Poison, Poisonous Vapours,	14	–	–	–	–	1	–	–	–	1	–	–	1	–	1	6	3	3	–	–	–	–
Drowning, ...	51	3	–	–	3	4	2	–	–	6	1	2	5	6	4	6	3	5	3	2	–	–
Suffocation, ...	30	26	3	6	37	–	–	–	–	37	–	–	–	1	–	–	–	–	1	–	–	–
Falls, ...	62	–	–	–	–	–	1	–	–	1	3	1	1	1	1	1	6	16	34	22	13	3
Weather Agencies, ..	16	2	1	–	3	–	–	–	–	3	–	–	–	1	–	–	3	4	3	3	–	–
Otherwise, or not stated,	83	20	2	2	24	1	3	3	–	30	3	4	6	3	4	3	3	3	13	4	2	–
Homicide, ...	16	2	1	1	4	–	–	–	1	5	–	–	1	2	3	3	2	1	6	–	–	–
Suicide, ...	30	–	–	–	–	–	–	–	–	–	–	–	1	1	1	3	14	3	4	1	–	–
Execution, ...	–	–	–	–	–	–	–	–	–	–	–	–	–	–	–	–	–	–	–	–	–	–

Printed image digitised by the University of Southampton Library Digitisation Unit

IRELAND.—CAUSES of DEATH at different Periods of Life in the Year 1909.—MALES AND FEMALES

CAUSES OF DEATH.	MALES AND FEMALES.																				
	ALL AGES.	AGES AT DEATH.																			
		0-3 Months.	3-6 Months.	6-12 Months.	Total under 1 year.	1	2	3	4	Total under 5 years.	5-	10	15-	20	25-	35-	45-	55-	65-	75-	85-
TOTAL DEATHS (All Causes).	74,073	5,518	1,621	2,266	9,405	2,465	1198	761	567	14,396	1,677	1,292	1,982	2,440	5,606	4,802	5,652	8,541	14,757	10,531	3,457
A.*—GENERAL DISEASES.	27,003	1,786	600	1,192	3,581	1,424	680	425	339	6,454	1,024	827	1,620	1,831	3,709	2,718	2,404	2,832	3,960	1,037	182
B.*—DISEASES OF PARTICULAR ORGANS.																					
I. Diseases of Nervous System.	3,808	646	218	248	1,110	216	66	61	55	1,548	161	67	105	112	227	254	285	365	135	102	37
II. Diseases of Organs of Special Sense	84	6	1	6	13	4	4	1	1	24	6	5	9	5	12	7	7	2	3	3	1
III. Diseases of Heart, ..	9,092	2	2	3	7	3	1	4	3	20	46	71	98	119	374	575	948	1,841	3,081	1,683	291
IV. Diseases of Blood Vessels.	3,232	–	1	–	1	1	–	2	1	5	1	5	9	13	62	112	320	680	1,201	643	134
V. Diseases of Respiratory System.	6,020	448	322	449	1,219	162	103	110	66	2,660	146	47	44	60	107	275	630	1,420	2,653	1,173	235
VI. Diseases of Digestive System.	3,777	387	215	198	800	141	67	41	27	1,075	96	63	73	95	207	270	411	560	656	242	35
VII. Diseases of Lymphatic and Ductless Glands	113	–	–	3	3	1	1	–	–	5	1	2	2	8	25	18	18	21	12	1	–
VIII. Diseases of Urinary System.	2,083	5	4	6	17	15	11	11	8	60	12	28	28	62	150	261	271	402	565	248	44
IX. Diseases of Generative System	130	2	–	2	4	6	2	–	–	11	–		1	5	15	21	37	21	10	7	2
X. Diseases of Pregnancy and Childbirth.	330	–	–	–	–	–	–	–	–	–	–	–	3	31	161	135	6		–	–	–
XI. Diseases of Locomotor System.	124	–	–	1	1	3	1	2	2	9	15	19	4	6	12	11	10	14	15	8	1
XII. Diseases of the Skin,	116	29	11	8	40	6	2	–	1	57	–	1	–	1	4	7	7	14	14	13	–
C.*—OTHER SPECIFIED DISEASES.	–	–	–	–	–	–	–	–	–	–	–	–	–	–	–	–	–	–	–	–	–
D.*—CAUSES ILL-DEFINED OR NOT SPECIFIED.	14,223	2,001	230	128	2,449	113	57	27	11	2,657	32	20	6	21	30	30	88	426	2,616	5,238	2,427
E.*—VIOLENT DEATHS,	1,858	117	16	19	150	71	71	66	53	410	104	47	80	103	170	173	192	172	216	113	28
Small-pox: Vaccinated, ..	–	–	–	–	–	–	–	–	–	–	–	–	–	–	–	–	–	–	–	–	–
Small-pox: Not Vaccinated,	–	–	–	–	–	–	–	–	–	–	–	–	–	–	–	–	–	–	–	–	–
Small-pox: Doubtful, ..	–	–	–	–	–	–	–	–	–	–	–	–	–	–	–	–	–	–	–	–	–
Cow-pox and other effects of Vaccination.	–	–	–	–	–	–	–	–	–	–	–	–	–	–	–	–	–	–	–	–	–
Chicken-pox, ...	8	–	–	2	2	1	–	1	1	5	1	–	–	–	–	–	–	–	–	–	–
Measles (Morbilli), ..	443	11	7	70	88	146	40	46	23	361	54	12	8	4	4	5	2	2	1	–	–
Epidemic Rose Rash, ..	6	–	–	–	–	2	–	–	–	2	–	–	1	–	–	–	–	–	–	–	–
Scarlet Fever, ...	120	–	–	2	2	13	17	20	17	69	16	11	4	5	5	4	1	–	–	–	–
Typhus, ...	43	–	–	–	–	–	–	–	–	–	1	1	9	4	19	5	7	6	1	2	–
Plague, ...	–	–	–	–	–	–	–	–	–	–	–	–	–	–	–	–	–	–	–	–	–
Relapsing Fever, ...	–	–	–	–	–	–	–	–	–	–	–	–	–	–	–	–	–	–	–	–	–
Influenza, ...	1,303	21	15	24	60	18	7	13	8	106	24	20	21	27	54	70	138	218	399	173	43
Whooping-cough, ..	1,176	148	126	270	543	285	141	79	47	1,095	72	6	1	1	–	–	–	–	–	–	–
Mumps, ...	4	–	–	–	–	2	1	1	–	4	–	–	–	–	–	–	–	–	–	–	–
Diphtheria, ...	305	2	3	22	27	73	38	41	34	213	128	25	12	6	5	11	–	1	2	–	–
Cerebro-spinal Fever, ..	46	–	–	2	2	2	4	1	3	12	8	6	7	4	5	3	1	–	–	–	–
Pyrexia† (origin uncertain),	22	–	2	1	3	–	–	1	1	5	2	1	3	–	–	2	2	–	6	1	–
Enteric Fever, ...	305	–	–	–	–	–	2	1	6	9	15	14	41	54	62	54	31	15	8	6	–
Asiatic Cholera, ..	–	–	–	–	–	–	–	–	–	–	–	–	–	–	–	–	–	–	–	–	–
Food, Ptomaine-poisoning	7	–	–	–	–	1	–	–	–	1	2	–	–	–	–	1	2	1	–	–	–
Diarrhœa due to Food,‡	11	6	3	3	10	–	–	–	–	10	–	–	1	–	–	–	–	–	–	–	–
Infective Enteritis, Epidemic Diarrhœa,	374	98	62	104	264	38	6	7	3	360	6	–	–	1	3	2	2	2	3	3	–
Diarrhœa (not otherwise defined),	536	106	61	64	281	58	13	8	2	362	3	3	2	4	9	7	25	41	81	40	16
Dysentery, ...	18	–	–	1	1	–	–	–	–	1	–	–	–	–	3	1	4	2	5	1	1
Tetanus, ...	37	12	–	–	12	–	–	–	1	13	4	4	2	–	3	5	1	2	2	1	–
Malaria, ...	5	–	–	–	–	–	–	–	–	–	–	–	–	1	1	2	–	–	1	–	–
Rabies, Hydrophobia, ..	–	–	–	–	–	–	–	–	–	–	–	–	–	–	–	–	–	–	–	–	–
Glanders, ...	–	–	–	–	–	–	–	–	–	–	–	–	–	–	–	–	–	–	–	–	–
Anthrax (Splenic Fever),	2	–	–	–	–	–	–	–	–	–	–	–	–	–	1	–	–	1	–	–	–

* The grouping in this Summary is for convenience of tabling merely; it must not be regarded as a classification.
† Formerly described as "Simple Continued Fever."
‡ As returned.

Printed image digitised by the University of Southampton Library Digitisation Unit

IRELAND.—CAUSES of DEATH at different Periods of Life in the Year 1909—MALES AND FEMALES—*continued.*

CAUSES OF DEATH.	MALES AND FEMALES. AGES AT DEATH. All Ages	0-3 Months.	3-6 Months.	6-12 Months.	Total under 1 year.	1	2	3	4	Total under 5 years.	5-	10	15	20	25	35-	45	55-	65-	75-	85	95 and upwards
Erysipelas, ...	120	59	22	13	99	14	2	1	1	111	–	2	–	–	3	10	1	2	1	–	–	–
Carbuncle, ...	6	–	–		–	–	–	–	–	–	–	–	–	–	–	1	3	–	2	–	–	–
Puerperal Septicæmia, Puerperal Septic Intoxication.	169	–	–	–	–	–	–	–	–	–	–	–	2	14	77	44	2	–	–	–	–	–
Puerperal Pyæmia, ..	8	–	–	–	–	–	–	–	–	–	–	–	–	–	6	3	–	–	–	–	–	–
Phlegmasia Alba Dolens,	15	–	–	–	–	–	–	–	–	–	–	–	–	1	7	6	1	–	–	–	–	–
Puerperal Fever (not otherwise defined)	60	–	–	–	–	–	–	–	–	–	–	–	3	9	17	11	–	–	–	–	–	–
Infective Endocarditis, ..	12	–	–	..	–	..	..	–	–	–	3	3	4	1	8	2	6	2	2	1	–	–
Pneumonia — Lobar, ..	390	6	2	7	17	10	7	2	2	38	4	4	5	15	27	41	47	48	44	21	4	–
Pneumonia — Bronchial,	1,098	101	80	199	380	278	92	35	38	783	41	14	13	10	34	37	71	123	172	80	18	–
Pneumonia — Epidemic,	1	–	–	–	–	–	–	–	–	–	–	–	–	–	–	–	–	1	–	–	–	–
Pneumonia — Not defined,	2,021	40	30	95	177	118	61	30	29	415	78	47	70	82	205	260	331	406	403	174	35	1
Erysipelas, ...	82	9	4	1	14	1	..	–	–	15	2	4	1	3	9	8	14	17	11	1	–	–
Septicæmia, Septic Intoxication (not Puerperal).	97	8	..	5	9	3	3	2	3	20	15	5	2	8	7	10	8	11	7	3	1	–
Pyæmia (not Puerperal),	28	1	..	–	1	1	..	–	–	2	6	7	2	2	1	3	3	–	–	–	2	–
Abscess, Carbuncle (not enumerated),	72	7	3	3	13	3		2	1	19	2	3	1	–	3	7	7	10	15	3	2	–
Gangrene, ...	–	–	–	–	–	..	–	–	–	–	–	–	–	–	–	–	–	–	–	–	–	–
Other Infective Processes,	10	2	–	–	2	–		–	–	2	–	–	–	–	1	1	3	2	1	–	–	–
Pulmonary Tuberculosis (Tuberculous Phthisis).	4,141	1	6	12	19	32	14	17	14	96	74	196	496	685	1,180	714	306	231	104	13	1	–
Phthisis (not otherwise defined)	3,020	3	5	7	15	15	15	10	15	70	56	142	569	614	1,115	723	373	290	160	6	–	–
Tuberculous Meningitis, ..	728	10	25	60	101	143	99	85	30	348	100	85	51	26	41	12	6	–	–	–	–	–
Tuberculous Peritonitis,	241	6	4	11	21	24	16	10	7	78	20	23	32	25	24	16	6	6	2	–	–	–
Tabes Mesenterica, ..	160	2	12	29	37	27	24	10	5	103	31	6	15	3	–	1	–	1	–	–	–	–
Lupus, ...	10	–	..	–	–	–	–	–	–	–	–	1	–	–	1	–	2	3	2	1	–	–
Tubercle of other Organs,	585	8	7	21	36	25	23	9	10	103	42	59	64	60	96	72	30	22	22	4	2	–
General Tuberculosis, ..	789	22	23	55	100	98	36	27	15	247	68	56	71	78	66	77	44	27	17	3	–	–
Rickets, ...	10	1	1	–	2	1	1	2	–	6	3	1	3	4	4	4	1	1	2	1	–	–
Parasitic Diseases, ..	27	8	2	–	10	2	6	1	1	21	3	–	–	–	1	–	1	–	1	–	–	–
Starvation, ...	4	1	–	1	2	1	–	–	–	3	–	–	–	–	–	–	1	–	–	–	–	–
Scurvy, ...	2	–	–	1	1	–	–	–	–	1	–	–	–	–	1	–	–	–	–	–	–	–
Alcoholism, Delirium Tremens,	175	–	–	–	..	–	–	–	–	–	–	–	–	2	19	38	46	23	13	2	–	–
Opium, Morphia-habit, ..	2	..	–	..	..	–	–	–	–	–	–	..	–	–	1	–	–	1	–	–	–	–
Industrial Poisoning:— By Lead, ...	4	–	–		–	–	–	–	–	–	–	–	–	–	1	2	1	–	–	–	–	–
" Phosphorus, ..	–	–	–	–	–	–	–	–	–	–	–	–	–	–	–	–	–	–	–	–	–	–
" Arsenic and other Metals	–	–	..	–	–	–	..	–	–	–	–	–	–	–	–	–	–	–	–	–	–	–
Rheumatic Fever, Acute Rheumatism	159	–	..	–	–	2		1	2	6	11	25	22	14	24	20	15	5	12	5	–	–
Rheumatism of Heart, ..	54	–	..		–	..			–	..	3	4	8	3	3	3	6	6	13	5	1	–
Chronic Rheumatism, ..	607	–	..	–	–	–	–	–	1	1	–	2	–	1	5	20	36	86	102	70	16	1
Rheumatic Arthritis Rheumatic Gout, ...	102	–	..	..	–	–	–	–	–	–	–	1	–	1	2	4	12	26	29	22	2	–
	6	..	–	–	–	–	–	–	–	–	–	–	–	..	..	–	1	–	3	2	–	–

Printed image digitised by the University of Southampton Library Digitisation Unit

IRELAND.—CAUSES of DEATH at different Periods of Life in the Year 1909. MALES AND FEMALES *continued.*

CAUSES OF DEATH.	MALES AND FEMALES.																					
	ALL AGES.	AGES AT DEATH.																				
		0-3 Months.	3-6 Months.	6-12 Months.	Total under 1 year.	1	2	3	4	Total under 5 years.	5-	10-	15-	20-	25-	35-	45-	55-	65-	75-	85-
Carcinoma, ...	1,131	–	–	–	–	–	–	–	–	–	–		1	3	28	112	192	1[illegible]0	348	121	16
Sarcoma, ...	158	1	–	1	2	2	1	1	1	7	5	4	2	13	18	30	18	30	17	10	1
Cancer, Malignant Disease (not otherwise defined),	2,211	–	–	–	–	–	–	1	–	1		1	3	4	44	158	422	614	593	249	22
Rickets, ...	94	3	6	10	19	36	17	6	6	84	7	1	1	1					–	–	–
Purpura, ...	31	2	1	4	7	2		2		11	1	4	1	3	3		1	1	2	–	–
Haemophilia, Hemorrhagic Diathesis,	12	4	–	–	4	–	–	–	–	4	1	1				1	1		3	–	1
Anæmia, Leucocythæmia,	330	–	2	1	4	4	2	3	2	11	8	5	15	16	44	45	49	61	53	11	–
Diabetes Mellitus, ..	331	–	–	–	–	–	–	–	–		1	11	16	16	26	29	66	14	104	28	3
Premature Birth, ..	748	740	7		747	1	–	–	–	748									–	–	–
Congenital Hydrocephalus,	28	12	1	4	17	1	4	1	1	24	2	2							–	–	–
Other Congenital Defects,	218	155	21	13	189	11	4	1	2	207	3	5		1	1	1		–	–	–	–
Injury at Birth, ..	70	69	1	–	70	–	–			70									–	–	–
Atelectasis, ..	93	91	–	–	91	–	–	–		91	–								–	–	–
Want of Breast-milk, ..	6	6	–	–	6	–	–	–	–	6			–						–	–	–
Teething, ...	60	2	4	45	51	30	9	–	–	90	–	–	–						–	–	–
Meningitis, Inflammation of Brain	715	28	35	85	148	72	44	31	34	328	105	70	51	37	49	45	18	18	8	9	2
Softening of Brain, ..	170	–	–	–	–	–	–	–	–		–	–	–	1	8	4	9	48	68	35	7
General Paralysis of Insane,	67	–	–	–	–	–	–	–			–	–	1	2	17	24	25	9	7	2	1
Insanity (not Puerperal), .	117	–	–	–	–	–	–	–	–	–	1	1	7	15	28	34	45	22	72	23	13
Chorea, ..	9	–	–	–	–	–	–	–	–		3	1	–	1		1	1	2		–	–
Epilepsy, ...	325	2	2	2	6	1	2	1	2	12	12	12	21	34	45	50	15	44	37	13	1
Convulsions, ...	1,181	612	176	155	943	132	45	23	12	1,155	24	1		1					–	–	–
Laryngismus Stridulus, ..	17	–	1	4	5	3	–	2	4	14	3	..							–	–	–
Locomotor Ataxy, ..	42	–	–	–	–	–	–	–	–	–	–	–	–		6	13	16	6	4	3	–
Paraplegia, Diseases of Cord,	404	2	1	–	3	2	2	2	4	13	4	4	13	15	44	47	63	72	103	44	7
Neuritis, Peripheral, Poly-Neuritis,	40	–	–	1	1	–	–	–	–	1		–	2	..	4	6	12	7	10	1	–
Brain Tumour (not Specific),	44	–	–	–	–	–	–	–	–	–	1	2	4	.	12	7	8	6	2	2	–
Other Diseases of Nervous System.	438	2	1	1	4	6	3	2		15	9	5	6	6	33	31	54	66	127	51	5
Otitis, Mastoid Disease, ..	75	2	1	9	12	4	4	3	1	24	6	5	9	5	12	9	3	1	1	–	–
Epistaxis, Diseases of Nose,	5	–	–	–	–	–	–	–				–	–			1	–		2	6	4
Ophthalmia, Diseases of Eye,	3	–	–	.	–	–	–	–	–	–	–	–	–	–		–	1	1	–	1	
Valvular Disease, Endocarditis (not Infective),	2,381	–	–	–	–	–	1	–	–	1	13	28	36	52	165	215	406	535	605	292	45
Pericarditis, ...	42	–	–	–	–	–	–	–	1	1	4	3	6	3	4	9	7	4	4	–	–
Hypertrophy of Heart, ..	13	–	–	–	–	–	–	–	–	–	–	–	2	.	.	2	–	5	5	1	–
Angina Pectoris, ..	63		–	–	–	–	–	–	–	–	–	–	–	–		3	6	18	24	10	2
Dilatation of Heart, ..	259	–	–	–	–	–	–	–	–		1	..	3	4	10	18	35	58	80	45	5
Fatty Degeneration of Heart,	243	–	–	–	–	–	–	–	–	–	–	–	–	–	2	6	22	61	103	41	6
Syncope, Heart Disease (not specified),	6,041	2	2	3	7	3	2	4	2	18	28	40	64	60	193	322	567	1,153	2,163	1,194	234

Printed image digitised by the University of Southampton Library Digitisation Unit

IRELAND.—CAUSES of DEATH at different Periods of Life in the Year 1909.—MALES AND FEMALES—*continued.*

CAUSES OF DEATH	MALES AND FEMALES.																						
	ALL AGES.	AGES AT DEATH																					
		0-3 Months.	3-6 Months.	6-12 Months.	Total under 1 year.	1	2	3	4	Total under 5 years.	5-	10-	15-	20-	25-	35-	45-	55-	65-	75	85-	95 and upwards
Cerebral Hemorrhage, Cerebral Embolism	1,302	–	–	–	–	1	–	1	1	3	3	3	4	8	28	66	174	326	393	281	66	4
Apoplexy, Hemiplegia,	1,374	–	–	–	–	–	–	–	–	–	1	1	4	–	23	41	122	207	542	286	51	3
Aneurysm,	47	–	–	–	–	–	–	–	–	–	–	–	–	–	2	13	8	11	12	1	–	–
Senile Gangrene,	104	–	–	–	–	–	–	–	–	–	–	–	–	–	–	–	1	31	66	50	15	1
Embolism, Thrombosis (not Cerebral),	21	–	1	–	1	–	–	1	–	2	–	–	–	1	1	2	6	2	6	1	–	–
Phlebitis,	18	–	–	–	–	–	–	–	–	–	–	–	–	1	2	2	1	5	6	1	–	–
Varicose Veins,	7	–	–	–	–	–	–	–	–	–	–	–	–	1	–	1	–	–	5	–	–	–
Other Diseases of Blood Vessels	99	–	–	–	–	–	–	–	–	–	–	1	1	2	6	7	17	14	31	17	2	1
Laryngitis,	181	5	2	10	17	30	13	12	13	85	24	4	1	3	2	5	1	4	2	–	–	–
Membranous Laryngitis (not Diphtheritic).	12	–	–	1	1	2	2	3	1	9	2	1	–	–	–	–	–	–	–	–	–	–
Croup (not Spasmodic nor Membranous).	134	12	16	20	48	31	17	13	6	111	22	1	–	–	–	–	–	–	–	–	–	–
Other Diseases of Larynx and Trachea.	5	1	–	–	1	–	–	–	2	3	–	1	–	–	1	–	–	–	–	–	–	–
Bronchitis,	7,837	405	289	307	1,094	379	162	82	42	1,756	86	24	26	32	101	195	484	1,308	2,330	1,085	226	17
Emphysema, Asthma,	375	–	1	1	2	–	–	–	1	3	1	2	1	1	17	26	61	76	140	41	7	–
Pleurisy,	205	–	1	3	4	1	3	–	–	7	2	6	6	14	25	30	32	28	18	16	2	–
Fibroid Disease of Lung,	43	–	–	–	–	–	–	–	–	–	–	1	–	–	4	3	16	12	6	1	–	–
Other Diseases of Respiratory System.	480	22	16	17	56	10	7	6	2	80	8	4	8	10	17	16	36	87	128	86	16	1
Tonsillitis, Quinsy,	63	1	1	2	4	4	6	5	4	22	10	8	6	6	7	3	1	1	4	2	–	–
Diseases of Mouth, Pharynx, Oesophagus (not specific).	46	10	1	2	13	4	2	–	5	24	3	–	1	1	1	3	1	1	6	4	1	–
Gastric Ulcer,	325	–	–	–	–	–	–	–	–	–	1	4	7	22	49	57	62	45	62	14	2	–
Gastritis, *Gastric Catarrh,*	670	101	52	47	200	43	21	6	8	271	20	6	9	12	18	29	62	91	105	56	5	–
Other Diseases of Stomach (not Malignant).	258	22	11	6	42	8	3	2	1	56	3	2	2	1	12	15	16	47	63	33	8	–
Ulceration of Intestines,	74	–	–	1	1	–	–	–	–	1	1	2	2	6	10	11	16	16	13	3	–	–
Enteritis (not Epidemic)	422	64	66	58	218	46	9	7	2	282	5	12	3	–	6	17	20	29	33	12	–	–
Gastro-Enteritis,	286	76	55	54	187	23	12	8	2	232	6	3	2	5	8	2	6	8	4	2	3	–
Appendicitis, Perityphlitis,	139	1	–	–	1	–	2	2	3	8	14	12	16	22	12	10	22	12	8	1	–	–
Hernia,	150	1	1	1	3	–	1	–	–	4	3	1	2	–	12	6	23	30	40	20	3	–
Intestinal Obstruction,	445	15	12	9	36	6	3	2	1	48	6	6	13	10	20	26	46	78	137	44	6	–
Other Diseases of Intestines,	96	10	4	7	21	2	–	2	–	25	3	1	2	6	2	7	7	13	13	11	–	1
Peritonitis (not Puerperal),	105	7	3	1	11	1	1	2	–	16	7	3	6	5	7	18	11	16	10	5	–	–
Cirrhosis of Liver,	331	–	–	–	–	–	–	–	–	–	–	1	–	1	20	41	82	81	71	21	3	–
Other Diseases of Liver and Gall Bladder	314	36	2	–	41	6	7	1	–	55	5	2	–	–	14	30	38	68	96	32	4	–
Other Diseases of Digestive System.	63	8	7	7	22	8	1	–	1	32	2	–	–	1	4	1	2	3	6	2	1	–
Diseases of Spleen,	20	–	–	1	1	1	–	–	–	2	–	1	–	1	3	3	4	6	–	–	–	–
Diseases of Lymphatic System,	34	–	–	2	2	–	–	–	–	2	1	1	–	3	6	3	3	6	5	1	–	–
Diseases of Thyroid Body,	36	–	–	–	–	–	1	–	–	1	–	–	1	3	4	6	9	5	4	–	–	–
Diseases of Supra Renal Capsules.	23	–	–	–	–	–	–	–	–	–	–	–	1	1	6	3	2	4	3	–	–	–

Printed image digitised by the University of Southampton Library Digitisation Unit

IRELAND.—CAUSES of DEATH at different Periods of Life in the Year 1909.—MALES AND FEMALES—*continued.*

CAUSES OF DEATH.	MALES AND FEMALES.																					
	ALL AGES.	AGES AT DEATH.																				
		0-3 Months.	3-6 Months.	6-12 Months.	Total under 1 year.	1	2	3	4	Total under 5 years	5-	10-	15-	20	25-	35-	45	55	65-	75-	85-	95
Acute Nephritis, Uræmia,	464	3	3	7	13	11	6	8	7	48	32	24	16	12	58	54	55	67	78	19	3	-
Chronic Bright's Disease, Albuminuria,	1,131	-	-	-	-	1	1	2	1	5	9	5	12	18	91	190	192	260	301	97	8	3
Calculus (not Biliary), ..	14	-	-	-	-	-	-	-	-	-	-	-	-	-		2	3	1	3	1	1	
Diseases of Bladder and of Prostate.	370	-	-	-	-	-	-	-	-	-	-	-	1	2	2	3	10	30	157	110	28	1
Other Diseases of Urinary System,	98	2	1	1	4	1	1	1	-	7	1	-	-	-	5	12	11	11	26	21	4	-
Ovarian Tumour (not Malignant),	36	-	-	-	-	-	-	-	-	-	-	-	-	3	2	5	14	8	6	1	-	-
Other Diseases of Ovary, .	6	-	-	-	-	-	-	-	-	-	-	-	1	-	3	1	3	1	-	-	-	-
Uterine Tumour (not Malignant),	36	-	-	-	-	-	-	-	-	-	-	-	-	2	3	7	13	7	3	3	-	-
Other Diseases of Uterus and Vagina.	16	-	-	-	-	-	-	-	-	-	-	-	-	-	4	7	3	2	-	-	-	-
Disorders of Menstruation,	1	-	-	-	-	-	-	-	-	-	-	-	-	-	1	-		-	-	-	-	-
Other Diseases of Generative and Mammary Organs:	28	2	-	2	4	5	2	-	-	11	-	-	-	-	2	1	5	3	1	3	3	-
Abortion, Miscarriage, ..	16	-	-	-	-	-	-	-	-	-	-	-	-	3	6	5	1	-	-	-	-	-
Puerperal Mania, ..	9	-	-	-	-	-	-	-	-	-	-	-	-	1	5	2	1	-	-	-	-	-
Puerperal Convulsions, ..	44	-	-	-	-	-	-	-	-	-	-	-	4	8	17	15		-	-	-	-	-
Placenta Prævia, Flooding,	105	-	-	-	-	-	-	-	-	-	-	-	-	7	48	19	1	-	-	-	-	-
Other Accidents of Pregnancy and Childbirth.	166	-	-	-	-	-	-	-	-	-	-	-	2	12	86	64	3	-	-	-	-	-
Caries, Necrosis, ..	32	-	-	-	-	-	-	-	-	-	3	3	2	2	5	6	3	4	4	-	-	-
Arthritis, Periostitis, ..	56	-	-	-	-	3	-	1	-	4	10	13	1	1	4	2	6	7	5	5	1	-
Other Diseases of Locomotor System.	33	-	-	1	1	-	1	1	2	5	2	3	1	3	3	3	1	3	6	3	-	-
Ulcer, Bed-sore, ..	44	1	-	-	1	-	-	-	-	1	-	1	-	1	1	5	4	11	13	8	-	-
Eczema, ...	37	14	8	3	25	4	2	-	-	31	-	-	-	-	-	1	1	1	2	1	-	-
Pemphigus, ...	6	4	-	-	4	2	-	-	-	6	-	-	-	-	2	-	-	1	-	-	-	-
Other Diseases of the Skin,	28	10	3	3	16	2	-	-	1	19	-	-	-	-	1	1	2	1	-	4	-	-
OTHER SPECIFIED DISEASES.	-	-	-	-	-	-	-	-	-	-	-	-	-	-	-	-	-	-	-	-	-	-

Printed image digitised by the University of Southampton Library Digitisation Unit

IRELAND —CAUSES of DEATH at different Periods of Life in the Year 1909.—MALES AND FEMALES—*continued.*

CAUSES OF DEATH.	MALES AND FEMALES.																						
	ALL AGES.	AGES AT DEATH.																					
		0-3 Months.	3-6 Months.	6-12 Months.	Total under 1 year.	1	2	3	4	Total under 5 years.	5-	10-	15-	20-	25-	35-	45-	55-	65-	75-	85-	95 and upwards.
CAUSES ILL-DEFINED OR NOT SPECIFIED																							
Atrophy, Debility, ..	4,966	2,054	221	116	2,391	106	46	23	7	2,574	20	10	4	7	14	16	60	266	1,076	-	-	-
Old Age, ...	8,870	-	-	-	-	-	-	-	-	-	-	-	-	-	-	-	-	-	663	5,164	2,424	423
Dropsy, Ascites, Anasarca,	44	-	-	-	-	-	1	1	-	3	6	-	-	1	-	6	2	7	22	8	-	-
Tumour, ...	63	-	-	-	-	-	-	-	-	-	-	2	-	1	4	6	10	10	11	6	-	-
Cancer, ...	16	1	-	1	2	-	-	-	-	2	1	-	-	3	-	2	2	2	3	1	-	-
Hæmorrhage, ...	2	-	-	-	-	-	-	-	-	-	-	-	-	-	-	-	1	-	-	1	-	-
Sudden Death (cause unascertained),	42	3	2	1	6	-	-	-	-	6	1	-	-	-	6	3	3	8	8	6	1	-
Other ill-defined causes, ..	111	11	3	5	10	3	2	1	2	28	3	3	1	3	4	2	6	16	20	16	1	-
Causes not specified, ..	142	22	4	5	31	5	5	2	2	45	2	6	1	6	6	6	14	10	28	13	1	-
VIOLENT DEATHS.																							
In Mines and Quarries, ..	9	-	-	-	-	-	-	-	-	-	-	1	-	-	1	3	-	2	1	1	-	-
Vehicles and Horses, ..	161	-	-	-	-	4	6	6	2	18	6	4	10	11	27	23	15	25	16	6	-	-
Ships, Boats, and Docks (not Drowning).	11	-	-	-	-	-	-	-	-	-	-	-	2	1	6	1	4	-	-	-	-	-
Cutting Operations, ..	6	-	-	-	-	-	-	-	-	-	-	-	-	1	1	2	1	1	-	-	-	-
Machinery, ...	16	-	-	-	-	-	-	-	-	-	-	2	1	2	3	6	2	-	-	1	-	-
Weapons and Implements,	29	-	-	-	-	-	-	-	-	-	-	2	6	6	4	3	6	5	1	-	-	-
Burns and Scalds, ..	431	2	2	6	10	64	62	52	46	214	66	11	6	3	7	16	14	17	47	28	6	-
Poisons, Poisonous Vapours,	32	-	-	-	-	2	1	-	-	3	-	-	1	1	8	7	6	6	1	-	-	-
Drowning, ...	266	4	-	-	4	6	6	3	2	24	11	6	22	25	49	26	31	23	23	6	1	-
Suffocation, ...	85	60	11	8	79	-	-	-	-	79	-	-	2	6	-	1	3	2	4	1	-	-
Falls, ...	229	-	-	1	1	1	2	1	-	5	6	6	8	6	11	16	16	26	66	44	18	4
Weather Agencies, ..	63	5	2	-	7	-	1	-	-	8	-	-	-	4	10	10	12	21	17	10	1	-
Otherwise, or not stated, ..	286	38	3	3	44	1	3	4	2	54	14	16	14	16	25	33	38	26	37	11	2	-
Homicide, ...	48	8	1	1	10	-	-	-	1	11	2	-	1	6	6	7	5	2	6	2	1	-
Suicide .. .	146	-	-	-	-	-	-	-	-	-	-	-	2	8	21	25	45	16	28	3	-	-
Execution, ...	1	-	-	-	-	-	-	-	-	-	-	-	-	-	1	-	-	-	-	-	-	-

Printed image digitised by the University of Southampton Library Digitisation Unit

DEATHS of MALES AND FEMALES from different Causes registered in IRELAND, and in each of the FOUR PROVINCES, in the Year 1909.

CAUSES OF DEATH.	IRELAND.			LEINSTER.			MUNSTER.			ULSTER.			CONNAUGHT.		
	Males.	Fem.	Total.	Males.	Fem.	Total.	Males.	Fem.	Total.	Males.	Fem.	Total.	Males.	Fem.	Total.
TOTAL DEATHS (All Causes).	37,108	37,865	74,973	10,593	10,605	21,198	8,394	8,[illegible]	16,725	13,000	14,972	27,972	1,611	4,587	[illegible]
A.*—GENERAL DISEASES.	13,711	13,292	27,003	4,415	3,983	8,398	2,930	2,737	5,743	4,957	6,325	10,282	1,309	1,247	[illegible]
B.*—DISEASES OF PARTICULAR ORGANS.															
I. Diseases of Nervous System.	2,023	1,785	3,808	656	562	1,218	502	407	909	643	647	1,290	222	199	[illegible]
II. Diseases of Organs of Special Sense.	46	38	84	18	13	31	7	3	10	11	21	32	5	1	[illegible]
III. Diseases of Heart.	4,325	4,727	9,052	1,224	1,312	2,536	1,048	1,146	2,192	1,638	1,815	3,450	423	461	[illegible]
IV. Diseases of Blood Vessels.	1,445	1,787	3,232	450	532	982	217	361	578	921	787	1,421	115	136	[illegible]
V. Diseases of Respiratory System.	4,253	4,776	9,029	1,198	1,356	2,554	939	978	1,917	1,581	1,809	3,390	535	573	[illegible]
VI. Diseases of Digestive System.	1,984	1,793	3,777	608	542	1,150	457	357	814	751	752	1,511	169	142	[illegible]
VII. Diseases of Lymphatic and Ductless Glands.	40	73	113	11	19	30	8	18	26	15	33	48	1	3	[illegible]
VIII. Diseases of Urinary System.	1,358	725	2,083	415	243	658	261	118	379	545	270	815	142	94	[illegible]
IX. Diseases of Generative System.	13	117	130	3	93	96	5	25	30	5	47	52	–	12	[illegible]
X. Diseases of Pregnancy and Childbirth.	–	330	330	–	84	84	–	89	89	–	122	122	–	50	[illegible]
XI. Diseases of Locomotor System.	68	56	124	14	18	32	13	17	30	24	18	42	17	3	[illegible]
XII. Diseases of the Skin.	66	52	118	16	14	30	11	8	22	32	24	56	4	6	[illegible]
C.*—OTHER SPECIFIED DISEASES.	–	–	–	–	–	–	–	–	–	–	–	–	–	–	–
D.*—CAUSES ILL-DEFINED OR NOT SPECIFIED.	6,569	7,654	14,223	1,446	1,731	3,177	1,648	1,937	3,585	1,995	2,961	4,956	1,490	1,615	[illegible]
E.*—VIOLENT DEATHS.	1,207	651	1,858	328	172	502	279	149	428	459	281	740	149	55	[illegible]
Small-pox { Vaccinated.	–	–	–	–	–	–	–	–	–	–	–	–	–	–	–
Small-pox { Not Vaccinated.	–	–	–	–	–	–	–	–	–	–	–	–	–	–	–
Small-pox { Doubtful, ..	–	–	–	–	–	–	–	–	–	–	–	–	–	–	–
Cow-pox and other effects of Vaccination.	–	–	–	–	–	–	–	–	–	–	–	–	–	–	–
Chicken-pox, ...	4	2	6	–	–	–	1	1	2	2	1	3	1	–	1
Measles (Morbilli), ..	227	216	443	96	88	184	48	43	91	49	26	75	44	40	84
Epidemic Rose Rash, ..	2	1	3	–	–	–	1	–	1	1	1	2	–	–	–
Scarlet Fever, ..	70	59	129	23	12	35	29	23	52	10	19	38	2	2	4
Typhus, ...	21	22	43	3	4	7	6	9	15	2	3	5	10	6	16
Plague, ...	–	–	–	–	–	–	–	–	–	–	–	–	–	–	–
Relapsing Fever, ..	–	–	–	–	–	–	–	–	–	–	–	–	–	–	–
Influenza, ...	627	676	1,303	175	183	358	73	75	151	295	337	632	81	81	162
Whooping-cough, ..	514	661	1,175	146	170	316	113	162	275	204	246	450	57	83	140
Mumps, ...	2	2	4	–	–	–	–	–	–	2	2	4	–	–	–
Diphtheria, ...	203	102	305	58	54	112	48	43	91	74	73	147	23	22	45
Cerebro-spinal Fever, ..	23	23	46	9	7	16	2	1	3	9	15	24	3	–	3
Pyrexia† (origin uncertain).	16	6	22	3	1	6	5	1	6	2	2	4	4	2	6
Enteric Fever, ..	181	124	305	61	50	111	46	36	82	44	23	67	30	15	45
Asiatic Cholera, ..	–	–	–	–	–	–	–	–	–	–	–	–	–	–	–
Food, Ptomaine-poisoning.	6	1	7	2	–	2	2	–	2	2	1	3	–	–	–
Diarrhœa due to Food,‡	5	6	11	1	2	3	2	1	3	2	6	6	–	–	–
Infective Enteritis, Epidemic Diarrhœa,	201	173	374	65	68	133	50	36	86	80	69	152	–	3	3
Diarrhœa (not otherwise defined),	316	280	599	86	82	170	87	44	131	122	124	246	22	30	52
Dysentery, ...	10	8	18	2	4	6	3	1	4	4	6	7	1	–	1
Tetanus, ...	24	13	37	8	2	10	5	3	8	11	6	17	–	2	1
Malaria, ...	6	–	5	–	–	–	1	–	1	3	–	3	1	–	1
Rabies, Hydrophobia,	–	–	–	–	–	–	–	–	–	–	–	–	–	–	–
Glanders, ...	–	–	–	–	–	–	–	–	–	–	–	–	–	–	–
Anthrax (Splenic Fever),	2	–	2	1	–	1	1	–	1	–	–	–	–	–	–

* The grouping in this Summary is for convenience of tabling merely; it must not be regarded as a classification.
† Formerly described as "Simple Continued Fever."
‡ As returned.

Printed image digitised by the University of Southampton Library Digitisation Unit

DEATHS from different Causes registered in IRELAND, and in each of the FOUR PROVINCES in the Year 1909.—*continued.*

CAUSES OF DEATH.	IRELAND.			LEINSTER.			MUNSTER.			ULSTER.			CONNAUGHT.		
	Males.	Fem.	Total.	Males.	Fem.	Total.	Males.	Fem.	Total.	Males.	Fem.	Total.	Males.	Fem.	Total.
Syphilis, ...	74	56	130	45	41	87	5	2	7	22	13	35	1	–	1
Gonorrhœa, ...	5	–	5	1	–	1	2	–	2	3	–	3	–	–	–
Puerperal Septicæmia, Puerperal Septic Intoxication.	–	135	139	–	55	28	–	43	43	–	54	54	–	14	14
Puerperal Pyæmia, ..	–	8	8	–	6	2	–	1	1	–	2	2	–	3	3
Phlegmasia Alba Dolens,	–	15	15	–	9	2	–	1	1	–	19	19	–	–	–
Puerperal Fever (not otherwise defined).	–	60	60	–	18	12	–	19	19	–	27	27	–	5	5
Infective Endocarditis,	12	20	32	5	5	11	2	4	5	4	9	10	1	4	5
Pneumonia — Lobar, ..	173	117	290	74	37	111	20	20	40	62	55	118	11	4	15
Pneumonia — Broncho-,	756	582	1,338	287	254	541	134	118	252	232	259	598	33	34	67
Pneumonia — Epidemic,	–	1	1	–	1	1	–	–	–	–	–	–	–	–	–
Pneumonia — Not defined.	1,595	1,055	2,621	916	311	927	303	197	500	588	423	1,011	159	194	353
Erysipelas, ...	47	35	85	10	7	17	12	5	17	19	19	38	9	4	10
Septicæmia, Septic Intoxication	57	40	97	30	17	47	9	7	13	15	13	28	9	8	9
Pyæmia (not Puerperal)	17	11	28	2	5	7	5	3	8	9	2	11	1	1	2
Phlegmon, Carbuncle (not Anthrax).	40	20	72	16	12	28	9	8	16	17	9	23	4	2	6
Phagedæna, . ..	–	–	–	–	–	–	–	–	–	–	–	–	–	–	–
Other Infective Processes,	3	5	10	1	2	9	–	–	–	4	3	7	–	–	–
Pulmonary Tuberculosis (Tuberculous Phthisis).	2,095	2,036	4,131	523	629	1,152	559	493	1,052	729	865	1,594	187	146	333
Phthisis (not otherwise defined)	1,925	1,004	3,920	613	588	1,201	515	459	974	540	679	1,219	258	268	526
Tuberculous Meningitis,	394	334	728	150	112	262	64	73	137	134	157	291	15	22	38
Tuberculous Peritonitis,	102	155	241	30	33	93	17	22	39	45	73	119	9	11	20
Tabes Mesenterica, ..	71	89	150	15	33	47	27	32	55	22	22	44	4	9	10
Lupus, ..	1	9	10	–	–	–	–	2	2	1	4	5	–	3	3
Tubercle of other Organs,	322	253	585	100	35	135	59	47	119	121	108	229	32	23	55
General Tuberculosis, ..	358	391	789	152	143	295	87	90	177	122	143	265	57	15	52
Scrofula, ...	15	15	30	1	1	2	6	3	9	9	8	17	–	3	3
Parasitic Diseases, ..	16	11	27	3	5	8	8	1	9	4	4	8	1	1	2
Starvation, ..	3	1	4	1	1	2	1	–	1	–	–	–	1	–	1
Scurvy, ...	1	1	2	–	1	1	–	–	–	–	–	–	1	–	1
Alcoholism, Delirium Tremens	143	30	173	45	5	55	26	4	30	58	14	72	13	3	16
Opium, Morphia-habit,	1	1	2	1	–	1	–	–	–	–	1	1	–	–	–
Industrial Poisoning:—															
By Lead, ...	4	–	4	4	–	4	–	–	–	–	–	–	–	–	–
„ Phosphorus, ..	–	–	–	–	–	–	–	–	–	–	–	–	–	–	–
„ Arsenic and other Metals.	–	–	–	–	–	–	–	–	–	–	–	–	–	–	–
Rheumatic Fever, Acute Rheumatism	78	81	159	21	13	54	14	18	32	34	35	69	9	15	24
Rheumatism of Heart, ..	23	31	54	7	4	11	7	9	16	5	16	23	1	3	4
Chronic Rheumatism, ..	179	228	407	49	77	126	51	46	97	45	69	114	34	36	70
Rheumatic Arthritis, *Rheumatic Gout*,	34	68	102	13	24	48	7	17	24	7	24	31	3	3	6
Gout, ...	5	1	6	5	1	6	–	–	–	–	–	–	–	–	–

Printed image digitised by the University of Southampton Library Digitisation Unit

DEATHS from different Causes registered in IRELAND, and in each of the FOUR PROVINCES in the Year 1909.—*continued.*

CAUSES OF DEATH.	IRELAND.			LEINSTER.			MUNSTER.			ULSTER.			CONNAUGHT.		
	Males.	Fem.	Total.	Males.	Fem.	Total.	Males.	Fem.	Total.	Males.	Fem.	Total.	Males.	Fem.	Total.
Carcinoma, ...	521	612	1,133	175	204	379	78	94	172	220	265	485	48	49	97
Sarcoma, ...	79	79	158	28	20	48	11	12	23	32	38	70	8	9	17
Cancer, Malignant Disease (not otherwise defined).	1,031	1,180	2,211	289	318	607	248	265	513	380	500	880	114	97	211
Rickets, ...	47	47	94	12	10	22	8	6	14	25	30	55	2	1	3
Purpura, ...	13	18	31	2	8	10	6	5	10	6	5	10	1	–	1
Hæmophilia, Hæmorrhagic Diathesis.	6	6	12	6	1	8	2	–	2	1	2	3	1	–	1
Anæmia, Leucocythæmia,	167	163	330	36	61	94	21	23	44	71	92	163	12	17	29
Diabetes Mellitus, .	187	144	361	44	38	82	35	27	62	85	65	154	23	10	33
Premature Birth, ..	411	337	748	170	120	290	53	50	103	173	163	336	15	4	19
Congenital Hydrocephalus	20	8	28	3	6	9	3	1	4	13	1	14	1	–	1
Other Congenital Defects,	110	96	218	34	30	64	23	15	38	57	48	105	6	6	12
Injury at Birth, ..	35	31	70	11	15	26	6	4	10	18	11	29	4	1	5
Atelectasis, ...	50	43	93	18	13	31	12	4	16	26	15	43	6	1	7
Want of Breast-milk, ..	3	6	6	2	2	4	1	1	2	–	–	–	–	–	–
Teething, ...	23	27	50	22	18	40	6	6	15	21	16	33	1	1	2
Meningitis, Inflammation of Brain.	384	335	719	127	102	229	69	64	133	119	121	240	39	18	57
Softening of Brain, ..	85	85	170	18	18	36	15	17	32	49	49	98	3	1	4
General Paralysis of Insane.	76	16	67	31	14	45	11	–	11	32	5	37	4	–	4
Insanity (not Puerperal),	144	173	317	33	43	76	52	38	90	44	66	110	15	24	39
Chorea, ...	1	8	5	1	4	5	–	3	3	–	1	1	–	–	–
Epilepsy, ...	171	154	325	50	34	89	44	37	81	98	71	169	14	12	26
Convulsions, ...	651	530	1,181	239	182	421	176	137	313	160	121	271	86	90	176
Laryngismus Stridulus,	6	6	17	6	2	7	–	1	1	1	5	6	3	–	3
Locomotor Ataxy, ..	36	6	42	11	6	14	5	1	6	18	2	20	6	–	6
Paraplegia, Diseases of Cord.	220	183	403	62	66	199	48	38	86	89	68	157	20	11	31
Neuritis, Peripheral, Poly-Neuritis	22	64	45	4	9	13	4	3	7	16	10	22	2	2	4
Brain Tumour (not specific).	23	21	44	8	7	15	5	2	7	9	10	19	1	2	3
Other Diseases of Nervous System.	159	236	436	61	76	137	43	36	79	62	88	150	63	69	72
Otitis, Mastoid Disease,	43	32	75	18	10	28	6	3	5	16	18	33	4	1	5
Epistaxis, Diseases of Nose	2	4	6	–	1	1	–	–	–	1	3	4	1	–	1
Ophthalmia, Diseases of Eye.	1	2	6	–	2	2	1	–	1	–	–	–	–	–	–
Valvular Disease, Endocarditis (not Infective).	1,134	1,247	2,381	380	402	762	201	600	401	492	559	1,051	81	86	167
Pericarditis, ...	25	17	42	11	6	17	4	5	6	6	8	10	1	–	1
Hypertrophy of Heart,	11	2	16	7	2	9	–	–	–	6	–	3	1	–	1
Angina Pectoris, ..	47	16	63	16	4	20	10	3	16	18	6	67	3	–	3
Dilatation of Heart, ..	150	113	266	43	26	65	40	46	38	92	37	86	6	7	13
Fatty Degeneration of Heart.	122	121	243	44	66	108	20	18	44	48	38	86	4	6	10
Syncope, Heart Disease (not specified).	2,838	3,203	6,041	743	816	1,556	765	674	1,667	1,016	1,166	2,179	627	352	679

Printed image digitised by the University of Southampton Library Digitisation Unit

DEATHS from different Causes registered in IRELAND, and in each of the FOUR PROVINCES in the Year 1909.—*continued.*

CAUSES OF DEATH.	IRELAND.			LEINSTER.			MUNSTER.			ULSTER.			CONNAUGHT.		
	Males.	Fem.	Total.	Males.	Fem.	Total.	Males.	Fem.	Total.	Males.	Fem.	Total.	Males.	Fem.	Total.
Cerebral Hæmorrhage, Cerebral Embolism.	649	853	1,502	189	245	434	96	165	261	314	383	697	50	60	110
Apoplexy, Hemiplegia,	586	788	1,374	190	226	416	106	145	251	244	356	600	46	61	107
Aneurysm, ...	35	12	47	19	4	23	6	4	10	9	2	11	1	2	3
Senile Gangrene, ..	83	81	164	25	28	53	18	16	34	32	27	59	3	10	13
Embolism, Thrombosis (not Cerebral),	10	11	21	8	4	12	–	1	1	–	6	5	2	1	3
Phlebitis, ..	6	3	13	2	–	2	1	3	4	6	6	12	–	–	–
Varicose Veins, ..	5	2	7	2	2	4	2	–	2	1	–	1	–	–	–
Other Diseases of Blood Vessels.	68	31	99	24	14	38	8	7	15	28	8	36	3	3	10
Laryngitis, ...	76	55	131	20	23	43	24	10	34	26	19	45	6	3	9
Membranous Laryngitis (not Diphtheritic),	3	7	12	2	2	4	1	1	2	1	3	4	1	1	2
Croup (not Spasmodic nor Membranous)	75	59	134	11	8	19	22	12	34	13	13	26	29	26	55
Other Diseases of Larynx and Trachea.	3	2	3	–	1	1	1	–	1	2	1	3	–	–	–
Bronchitis, ...	3,501	4,134	7,635	697	1,176	2,173	752	944	1,696	1,323	1,625	2,948	429	466	813
Emphysema, Asthma,	203	172	375	62	56	118	41	30	71	73	66	139	27	20	47
Pleurisy, ...	130	75	205	34	23	57	30	18	48	62	34	76	14	10	24
Fibroid Disease of Lungs,	23	20	43	8	6	14	6	7	13	6	6	12	3	1	4
Other Diseases of Respiratory System.	237	252	489	64	61	125	62	56	118	86	112	197	26	23	49
Tonsillitis, Quinsy, ..	33	30	63	11	6	17	0	6	15	13	14	27	3	1	4
Diseases of Mouth, .. Pharynx, Œsophagus (not specific).	26	17	46	10	5	15	7	2	9	10	9	19	2	1	3
Gastric Ulcer, ..	149	179	325	39	43	82	32	35	67	67	81	148	11	17	28
Gastritis, *Gastric Catarrh,*	327	343	670	93	103	196	63	80	173	111	137	248	25	23	48
Other Diseases of Stomach (not Malignant),	140	118	258	30	31	61	44	19	63	48	49	97	18	19	37
Ulceration of Intestines,	62	99	74	17	8	26	6	6	16	21	7	28	6	1	6
Enteritis (not Epidemic),	203	219	422	33	70	103	21	37	58	81	104	185	13	3	16
Gastro-Enteritis, ..	162	124	286	46	41	86	33	19	61	73	61	139	6	4	10
Appendicitis, Perityphlitis	77	62	139	30	18	48	10	16	26	34	21	99	3	7	10
Hernia, ...	79	71	150	18	19	37	21	17	38	31	26	57	6	6	13
Intestinal Obstruction,	225	220	445	62	60	122	49	35	84	89	101	190	25	24	49
Other Diseases of Intestines,	44	62	96	10	14	94	11	14	25	19	20	96	7	6	11
Peritonitis (not Puerperal),	47	58	105	13	21	34	6	9	16	23	21	44	3	7	12
Cirrhosis of Liver, ..	216	115	331	86	48	134	57	28	85	62	91	68	13	11	26
Other Diseases of Liver and Gall Bladder.	169	145	314	46	44	90	47	27	74	68	33	131	8	11	19
Other Diseases of Digestive System.	35	18	53	10	6	16	6	6	11	17	7	24	2	–	2
Diseases of Spleen, ..	7	13	20	2	6	8	1	3	4	1	7	8	3	–	3
Diseases of Lymphatic System.	17	17	34	6	3	8	4	6	8	7	10	17	1	–	1
Diseases of Thyroid Body,	6	31	36	2	11	13	1	9	10	2	9	11	–	2	2
Diseases of Supra Renal Capsules.	11	12	23	2	2	4	2	2	4	6	7	12	2	1	3

Printed image digitised by the University of Southampton Library Digitisation Unit

DEATHS from different Causes registered in IRELAND, and in each of the FOUR PROVINCES in the Year 1909.—*continued.*

CAUSES OF DEATH.	IRELAND.			LEINSTER.			MUNSTER.			ULSTER.			CONNAUGHT.		
	Males.	Fem.	Total.	Males.	Fem.	Total.	Males.	Fem.	Total.	Males.	Fem.	Total.	Males.	Fem.	Total.
Acute Nephritis, Uræmia,	234	225	464	80	75	155	34	25	59	100	106	206	25	19	44
Chronic Bright's Disease, Albuminuria	681	450	1,131	231	150	381	118	84	202	253	172	425	76	44	120
Calculus (not Biliary),	11	3	14	3	2	5	3	1	4	5	–	5	–	–	–
Diseases of Bladder and of Prostate.	346	30	376	78	9	87	87	5	92	153	13	166	28	1	29
Other Diseases of Urinary System.	81	17	98	23	7	30	14	3	17	34	7	41	10	–	10
Ovarian Tumour (not Malignant).	–	38	38	–	13	13	–	8	8	–	15	15	–	2	2
Other Diseases of Ovary,	–	9	9	–	5	5	–	1	1	–	1	1	–	1	1
Uterine Tumour (not Malignant).	–	38	38	–	7	7	–	2	2	–	10	10	–	6	6
Other Diseases of Uterus and Vagina	–	16	16	–	2	2	–	4	4	–	7	7	–	3	3
Disorders of Menstruation,	–	1	1	–	–	–	–	1	1	–	–	–	–	–	–
Other Diseases of Generative and Mammary Organs.	13	15	28	6	6	6	5	2	7	6	8	12	–	–	–
Abortion, Miscarriage,	–	15	15	–	4	4	–	7	7	–	3	3	–	1	1
Puerperal Mania, ..	–	9	9	–	2	2	–	2	2	–	4	4	–	1	1
Puerperal Convulsions,	–	44	44	–	13	13	–	10	10	–	20	20	–	1	1
Placenta Prævia, Flooding.	–	105	105	–	27	27	–	32	32	–	35	35	–	11	11
Other Accidents of Pregnancy and Childbirth.	–	155	155	–	38	38	–	32	32	–	60	60	–	35	35
Caries, Necrosis, ..	18	14	32	3	1	4	3	0	3	2	4	13	3	3	6
Arthritis, Periostitis, ..	34	25	58	9	10	19	8	3	14	10	0	10	7	–	7
Other Diseases of Locomotor System.	16	17	33	2	7	9	2	5	7	3	0	10	7		7
Ulcer, Bed-sore, ..	17	27	44	7	9	16	3	3	3	9	9	18	1	6	7
Eczema, ...	28	9	37	5	1	6	7	1	8	15	7	22	1	–	1
Pemphigus, ...	6	3	9	2	–	2	2	1	3	1	2	6	1	–	1
Other Diseases of the Skin,	15	13	28	2	4	6	2	3	3	10	6	16	1	–	1
OTHER SPECIFIED DISEASES.	–	–	–	–	–	–	–	–	–	–	–	–	–	–	–

Printed image digitised by the University of Southampton Library Digitisation Unit

DEATHS from different Causes registered in IRELAND, and in each of the FOUR PROVINCES in the Year 1909.—*continued.*

CAUSES OF DEATH.	IRELAND.			LEINSTER.			MUNSTER.			ULSTER.			CONNAUGHT.		
	Males	Fem.	Total.	Males.	Fem.	Total.	Males.	Fem.	Total.	Males.	Fem.	Total	Males.	Fem.	Total.
CAUSES ILL-DEFINED OR NOT SPECIFIED.															
Atrophy, Debility, ..	2,258	2,680	4,938	545	640	1,185	842	638	1,180	708	794	1,502	463	608	1,071
Old Age, ..	4,121	4,749	8,870	860	1,040	1,900	1,045	1,259	2,302	1,234	1,510	2,744	972	949	1,915
Dropsy, Ascites, Anasarca,	19	30	49	2	8	10	9	9	11	7	13	20	2	6	8
Tumour, ...	19	34	93	2	8	10	4	9	13	6	8	14	7	9	16
Abscess, ...	13	3	16	1	–	1	2	2	4	6	–	6	1	1	2
Hæmorrhage, ...	–	2	2	–	2	2	–	–	–	–	–	–	–	–	–
Sudden Death (cause unascertained),	19	23	42	3	10	19	12	7	19	1	3	4	3	3	6
Other ill-defined causes, ..	52	59	111	7	8	15	5	16	18	18	15	33	22	23	45
Causes not specified, ..	68	74	142	17	15	32	19	19	38	12	18	30	20	22	42
VIOLENT DEATHS.															
In Mines and Quarries,	9	–	9	3	–	3	1	–	1	4	–	4	1	–	1
Vehicles and Horses, ..	136	25	161	47	9	56	27	3	30	49	11	60	13	2	15
Ships, Boats, and Docks (not Drowning),	11	–	11	1	–	1	–	–	–	9	–	9	1	–	1
Building Operations, ..	9	–	9	3	–	3	1	–	1	2	–	2	–	–	–
Machinery, ...	15	1	16	2	–	2	2	–	2	11	1	12	–	–	–
Weapons and Implements,	27	2	29	9	–	9	8	1	9	8	–	8	6	1	6
Burns and Scalds, ..	158	273	431	39	79	108	50	65	115	62	111	163	21	24	45
Poisons, Poisonous Vapours,	18	14	32	4	6	10	1	1	2	12	7	19	1	–	1
Drowning, ...	215	51	266	59	15	74	91	14	65	70	16	86	35	6	41
Suffocation, ...	66	36	96	13	9	22	10	3	13	32	26	58	1	1	2
Falls, ...	136	93	229	35	20	55	32	20	52	61	45	90	18	8	26
Weather Agencies, ..	74	19	93	14	2	16	15	4	16	33	12	45	12	1	13
Otherwise, or not stated,	200	89	285	66	24	83	97	21	78	91	30	91	23	10	33
Homicide, ...	29	19	48	8	7	15	9	1	4	13	10	23	9	1	6
Suicide, ...	116	30	146	31	7	38	21	10	31	51	12	63	13	1	14
Execution, ...	1	–	1	–	–	–	–	–	–	1	–	1	–	–	–

rinted image digitised by the University of Southampton Library Digitisation Unit

TOTAL NUMBER OF DEATHS.—NUMBER of PERSONS who died (1), in INFIRMARIES and GENERAL and SPECIAL NUMBER of DEATHS from the PRINCIPAL CAUSES; and NUMBER of INQUESTS in IRELAND in

PROVINCES AND COUNTIES.	TOTAL NUMBER of DEATHS.	NUMBER OF PERSONS WHO DIED				CAUSES OF													
						A.*—GENERAL DISEASES.													
		In Infirmaries and General and Special Hospitals.	In Public Lunatic Asylums.	In Workhouses and Workhouse Hospitals.	At their own Homes, &c.	Small-pox.	Measles.	Scarlet Fever.	Typhus.	Influenza.	Whooping-cough.	Diphtheria.	Pyæmia† (origin uncertain).	Enteric Fever.	Diarrhœal Diseases.	Puerperal Septic Diseases.	Pneumonia (all forms).	Tuberculous Phthisis and Phthisis.	Tuberculous Meningitis.
IRELAND, ..	74,873	3,371	1,030	10,358	59,718	-	443	129	43	1,303	1,175	385	22	305	1,002	222	4,310	8,051	728
No. PROVINCES.																			
I. LEINSTER, ..	21,408	2,031	521	3,489	15,367	-	184	35	7	358	310	112	8	111	312	44	1,460	2,383	202
II. MUNSTER, ..	16,725	494	870	3,193	12,668	-	51	52	15	131	275	91	0	82	224	01	798	2,026	137
III. ULSTER, ..	27,972	787	480	2,704	23,027	-	75	38	5	632	450	147	4	97	410	95	1,057	2,615	291
IV. CONNAUGHT, ..	9,168	39	185	873	8,051	-	93	4	10	102	140	45	0	45	50	22	365	859	38
I.—PROVINCE OF																			
1 CARLOW, ..	844	18	43	71	512	-	-	-	-	16	3	5	-	6	10	3	40	54	1
2 DUBLIN, ..	2,749	477	138	115	2,016	-	18	10	-	40	33	11	1	8	51	4	205	454	38
3 DUBLIN CO. BOROUGH,	7,167	1,457	177	1,610	3,943	-	107	19	3	70	140	52	3	91	191	9	846	772	12
4 KILDARE, ..	1,029	9	-	216	808	-	8	2	-	22	28	4	-	3	8	2	72	120	10
5 KILKENNY, ..	1,377	9	95	222	1,107	-	8	1	-	24	15	5	-	7	14	5	99	108	5
6 KING'S, ..	875	8	-	155	715	-	1	-	-	41	12	4	-	3	5	3	83	87	8
7 LONGFORD, ..	721	2	-	106	613	-	16	-	1	16	2	2	1	9	3	1	24	55	2
8 LOUTH, ..	1,061	16	-	184	861	-	11	2	1	12	14	5	-	8	6	5	66	83	11
9 MEATH, ..	1,050	9	-	171	873	-	8	3	-	10	11	7	-	2	4	4	54	100	12
10 QUEEN'S, ..	927	14	30	99	784	-	-	-	-	23	4	2	-	3	5	2	57	59	4
11 WESTMEATH,	1,053	10	57	176	813	-	-	-	-	23	17	5	-	2	2	3	55	107	11
12 WEXFORD, ..	1,822	18	37	254	1,505	-	10	1	1	19	20	2	1	2	9	3	75	214	12
13 WICKLOW, ..	933	10	-	103	814	-	4	-	1	21	11	8	-	1	7	-	54	94	1
II.—PROVINCE OF																			
14 CLARE, ..	1,514	11	24	247	1,232	-	9	3	3	5	16	6	3	6	12	8	39	100	14
15 CORK COUNTY AND CO. BOROUGH,	8,523	340	156	1,201	4,820	-	47	29	6	60	141	45	1	34	83	20	346	851	55
16 KERRY, ..	2,164	10	80	328	1,746	-	10	4	3	18	12	10	1	8	15	12	120	315	8
17 LIMERICK CO. AND CO. BOROUGH,	2,502	91	40	582	1,789	-	9	12	-	29	42	8	1	14	38	12	99	270	23
18 TIPPERARY, N.R.	993	1	-	152	830	-	8	1	-	12	1	3	-	10	5	2	47	79	11
19 TIPPERARY, S.R.	1,472	16	36	367	1,053	-	-	3	-	19	10	13	-	8	21	5	70	163	11
20 WATERFORD CO. AND CO. BOROUGH,	1,507	22	34	318	1,195	-	8	-	3	4	47	9	-	2	40	2	80	181	18
III.—PROVINCE OF																			
21 ANTRIM, ..	3,418	154	68	288	2,902	-	25	8	1	65	30	20	-	3	30	13	203	471	36
22 ARMAGH, ..	2,367	14	38	276	2,035	-	1	7	-	49	33	10	-	9	25	4	120	204	20
23 BELFAST CO. BOROUGH,	7,017	410	105	1,187	5,345	-	8	2	-	64	234	10	1	12	211	25	706	774	107
24 CAVAN, ..	1,519	5	-	125	1,389	-	22	1	1	37	23	3	-	7	5	5	100	92	4
25 DONEGAL, ..	2,574	22	37	149	2,366	-	-	3	1	64	22	22	-	4	20	13	80	245	18
26 DOWN, ..	3,389	56	90	190	3,033	-	5	7	-	134	32	24	1	18	27	10	172	341	49
27 FERMANAGH,	995	15	-	65	815	-	7	1	-	28	2	4	1	4	3	6	37	81	1
28 LONDONDERRY CO. AND CO. BOROUGH,	2,548	60	48	250	2,209	-	2	8	-	48	32	21	-	10	40	8	95	270	35
29 MONAGHAN,	1,307	2	45	120	1,140	-	5	1	2	22	5	6	1	1	8	2	50	101	1
30 TYRONE, ..	2,057	19	66	187	2,292	-	-	3	-	101	32	15	-	4	21	11	64	254	28
IV.—PROVINCE OF																			
31 GALWAY, ..	2,710	23	111	354	2,228	-	18	-	3	84	43	17	1	15	19	7	115	294	11
32 LEITRIM, ..	555	-	-	79	876	-	17	-	-	31	4	2	-	8	-	-	51	64	2
33 MAYO, ..	2,774	13	32	222	2,507	-	11	1	11	38	88	18	4	9	13	9	122	277	14
34 ROSCOMMON,	1,451	9	-	114	1,308	-	33	3	-	35	11	11	1	4	8	3	42	102	7
35 SLIGO, .	1,232	14	42	104	1,072	-	14	-	2	27	14	2	-	9	16	9	35	122	4

* The grouping in this Summary is for convenience of tabling.
† Formerly described as "Simple Continued Fever."

Printed image digitised by the University of Southampton Library Digitisation Unit

HOSPITALS; (2), in PUBLIC LUNATIC ASYLUMS; (3), in WORKHOUSES; and (4), at their OWN HOMES, &c.; the PROVINCES, COUNTIES, and SUPERINTENDENT REGISTRARS' DISTRICTS in 1909

DEATHS.				B.*—DISEASES OF PARTICULAR ORGANS.								C.*	D.*	E.*—VIOLENT DEATHS.				NUMBER OF INQUESTS (as returned by the Registrars).	PROVINCES AND COUNTIES.
Tuberculous Peritonitis and Tabes Mesenterica.	Other Forms of Tuberculosis, *Scrofula*.	Carcinoma, Sarcoma, Cancer. Malignant Disease.	*Other General Diseases.*	Nervous System.	Heart.	Blood Vessels.	Respiratory System (exclusive of Pneumonia).	Digestive System.	Urinary System.	Pregnancy and Child-Birth.	*Other Diseases of Particular Organs.*	*Other Specified Diseases.*	Causes Ill-defined and not Specified.	Accidental.	Homicidal.	Suicidal.	Execution.		
401	1,414	3,502	3,556	3,608	9,052	3,232	6,027	3,777	2,083	330	560	–	14,223	1,066	48	146	1	1,755	IRELAND.
																			PROVINCES.
110	482	1,064	1,106	1,218	2,539	982	2,554	1,150	958	84	159	–	3,177	439	15	38	–	533	LEINSTER.
98	303	708	915	909	2,162	579	1,017	814	374	98	112	–	3,585	397	4	31	–	310	MUNSTER.
163	519	1,435	1,474	1,260	3,450	1,421	3,450	1,511	845	122	235	–	4,356	653	23	66	1	814	ULSTER.
30	113	325	271	421	874	231	1,106	302	206	50	57	–	3,105	184	9	14	–	66	CONNAUGHT.
LEINSTER.																			
4	6	20	25	37	60	30	63	28	30	3	3	–	145	9	1	17	–	4	CARLOW.
6	55	175	157	177	466	153	252	139	102	7	20	–	167	47	5	7	–	74	DUBLIN.
16	209	314	576	439	693	319	1,054	445	219	22	60	–	419	137	3	9	–	205	DUBLIN CO BOROUGH.
10	6	47	56	48	161	47	93	49	19	7	7	–	155	31	1	7	–	40	KILDARE.
1	25	42	56	72	146	61	189	62	30	3	7	–	350	32	1	2	–	12	KILKENNY.
3	24	46	35	41	108	33	76	32	26	7	5	–	216	26	1	1	–	18	KING'S.
3	11	22	16	37	91	25	96	35	19	4	3	–	252	16	1	–	–	11	LONGFORD.
3	12	71	47	66	132	69	117	52	22	3	9	–	204	24	–	1	–	26	LOUTH.
3	16	58	45	34	175	44	119	40	50	2	5	–	198	23	–	6	–	32	MEATH.
5	5	40	32	34	65	33	96	40	23	9	6	–	331	12	–	1	–	23	QUEEN'S.
4	51	58	35	56	122	37	60	59	28	4	3	–	253	26	1	2	–	21	WESTMEATH.
9	40	75	78	122	208	79	246	114	74	8	10	–	345	33	1	4	–	34	WEXFORD.
2	17	57	33	53	153	59	105	40	25	8	12	–	136	22	2	–	–	33	WICKLOW.
MUNSTER.																			
19	21	64	55	69	190	52	145	73	42	9	14	–	421	25	–	4	–	21	CLARE.
42	141	285	235	344	935	233	663	305	116	33	57	–	1,207	154	3	17	–	166	CORK CO AND CO BOROUGH.
16	22	50	94	139	172	46	285	68	52	11	10	–	362	50	–	9	–	31	KERRY.
18	45	109	102	161	296	82	362	127	95	10	19	–	463	61	1	5	–	33	LIMERICK CO. AND CO. BOROUGH.
3	17	42	36	31	150	47	67	65	20	6	4	–	264	26	–	–	–	10	TIPPERARY, N.R.
3	28	79	48	74	253	92	160	70	46	9	3	–	266	40	–	2	–	18	TIPPERARY, S.R.
6	20	73	85	77	196	53	165	76	30	6	14	–	339	22	–	–	–	25	WATERFORD CO. AND CO BORO'.
ULSTER.																			
27	73	172	165	161	434	137	322	179	99	16	15	–	552	64	2	6	–	87	ANTRIM.
23	47	166	102	109	372	148	299	126	71	6	17	–	354	53	4	4	–	59	ARMAGH.
40	149	322	469	383	753	260	1,067	406	209	34	73	–	399	161	6	21	1	350	BELFAST COUNTY BOROUGH.
1	11	60	57	54	166	66	169	62	61	4	10	–	395	15	1	5	–	14	CAVAN.
12	37	128	107	64	383	119	207	116	99	12	16	–	717	60	2	5	–	41	DONEGAL.
14	68	216	169	146	471	170	343	160	110	15	32	–	511	87	3	9	–	95	DOWN.
6	10	53	45	30	136	43	111	51	28	5	13	–	234	20	–	5	–	14	FERMANAGH.
14	52	138	114	129	354	194	324	118	76	10	24	–	414	56	1	3	–	71	LONDONDERRY CO AND CO BOROUGH.
4	26	60	46	92	177	67	222	61	28	6	15	–	226	62	2	3	–	25	MONAGHAN.
24	43	123	107	105	322	122	266	147	75	9	23	–	543	62	2	5	–	49	TYRONE.
CONNAUGHT.																			
9	22	114	160	154	274	65	255	78	62	12	25	–	865	75	6	9	–	42	GALWAY.
9	22	41	37	34	90	44	137	46	15	4	9	–	266	13	–	2	–	5	LEITRIM.
12	21	79	74	140	249	53	364	86	67	20	8	–	970	43	1	6	–	21	MAYO.
2	23	54	31	42	150	95	212	47	91	6	6	–	560	23	–	1	–	12	ROSCOMMON.
4	25	36	22	51	102	34	140	45	61	8	6	–	430	31	2	2	–	19	SLIGO.

merely. it must not be regarded as a classification.

Printed image digitised by the University of Southampton Library Digitisation Unit

TOTAL NUMBER OF DEATHS.—NUMBER of PERSONS who died (1), in INFIRMARIES and GENERAL and SPECIAL HOSPITALS; NUMBER of DEATHS from the PRINCIPAL CAUSES; and NUMBER of INQUESTS in IRELAND in SUPERINTENDENT REGISTRARS' DISTRICTS, on

SUPERINTENDENT REGISTRARS' DISTRICTS OR POOR LAW UNIONS.	TOTAL NUMBER of DEATHS.	NUMBER OF PERSONS WHO DIED.				CAUSES OF A.*—GENERAL DISEASES.													
		In Infirmaries and General and Special Hospitals	In Public Lunatic Asylums	In Workhouses and Workhouse Hospitals.	At their own Homes, &c.	Small-pox.	Measles.	Scarlet Fever.	Typhus.	Influenza.	Whooping-cough.	Diphtheria.	Pyrexia† (origin uncertain).	Enteric Fever.	Diarrhœal Diseases.	Puerperal Septic Diseases.	Pneumonia (all forms).	Tuberculous Phthisis and Phthisis.	Tuberculous Meningitis.
ABBEYLEIX, ..	272	–	–	44	228	–	–	–	–	5	1	–	–	–	2	–	15	33	1
ANTRIM, ..	557	–	66	47	444	–	2	–	–	6	2	2	–	–	6	4	36	66	4
ARDEE, ..	238	–	–	32	207	–	6	1	–	2	1	2	–	–	–	1	13	16	3
ARMAGH, ..	860	14	36	70	787	–	–	1	–	11	17	4	–	2	8	1	41	67	6
ATHLONE, ..	333	1	–	34	278	–	–	–	–	3	1	1	–	–	–	3	19	34	2
ATHY, ...	231	–	–	32	206	–	1	2	–	5	11	3	–	–	5	–	24	41	4
BALLIEBOROUGH,	287	–	–	34	253	–	4	–	–	10	17	–	–	–	2	2	20	10	1
BALLINA, ..	387	–	–	46	341	–	–	–	3	8	11	2	–	–	3	2	9	46	1
BALLINASLOE, ..	349	–	111	50	188	–	–	–	–	3	1	–	–	5	7	2	7	62	1
BALLINROBE, ..	270	–	–	28	242	–	8	1	–	–	6	1	–	1	2	–	8	20	4
BALLYCASTLE ..	206	–	–	11	195	–	–	2	–	–	4	–	–	–	4	1	12	12	–
BALLYMAHON, ..	215	–	–	25	190	–	–	–	–	5	–	2	–	1	–	–	14	13	–
BALLYMENA, .	828	3	–	65	759	–	16	–	1	12	8	8	–	–	7	–	40	101	9
BALLYMONEY, ..	449	–	–	34	415	–	–	–	–	12	–	2	–	2	3	2	22	31	3
BALLYSHANNON,	313	7	–	30	282	–	1	–	–	6	–	–	–	2	–	1	9	26	2
BALLYVAGHAN,	54	–	–	8	46	–	–	–	–	1	1	–	–	–	–	1	–	7	–
BALROTHERY, ..	412	–	165	32	247	–	–	–	–	5	2	–	–	–	2	–	37	31	5
BALTINGLASS, ..	218	–	–	27	191	–	2	–	–	2	5	–	–	1	1	1	14	14	1
BANBRIDGE, ..	718	5	–	46	663	–	–	–	–	36	20	2	1	1	3	2	41	66	9
BANDON, ..	273	–	–	30	243	–	–	1	–	1	1	1	–	–	1	1	11	36	2
BANTRY, ..	154	–	–	8	146	–	–	–	–	2	–	–	–	–	–	–	10	10	–
BAWNBOY, ..	248	–	–	8	240	–	1	–	–	3	–	1	–	3	–	–	16	16	1
BELFAST, ..	7,429	546	105	1,157	5,619	–	8	2	–	38	235	16	1	13	217	23	737	542	111
BELMULLET, ..	178	–	–	22	154	–	–	–	3	–	14	–	2	2	–	–	5	16	–
BIRR, ...	348	–	–	51	297	–	1	–	–	4	1	3	–	2	3	1	12	40	1
BORRISOKANE,	140	–	–	18	150	–	3	–	–	2	1	–	–	–	–	1	10	7	3
BOYLE, ..	482	–	–	43	439	–	8	2	–	18	4	3	–	2	1	1	13	37	–
CAHERSIVEEN,	243	1	–	22	220	–	12	–	–	3	2	–	–	–	–	–	15	34	3
CALLAN, ..	244	–	–	56	188	–	–	–	–	6	12	5	–	2	1	–	11	16	2
CARLOW, ..	606	16	43	71	474	–	–	–	–	10	3	5	–	3	18	3	43	59	2
CARRICKMACROSS	257	–	–	19	238	–	5	–	1	1	1	1	1	–	3	2	7	17	1
CARRICK-ON-SHANNON,	217	–	–	16	201	–	–	–	–	–	–	1	–	–	1	–	5	15	1
CARRICK-ON-SUIR	304	3	–	52	249	–	–	–	–	10	–	2	–	–	4	–	20	35	4
CASHEL, ..	380	12	–	68	250	–	–	–	–	1	6	2	–	1	6	–	13	31	2
CASTLEBAR, ..	288	13	32	25	318	–	–	–	1	4	2	–	–	1	1	–	11	45	3
CASTLEBLAYNEY,	465	–	–	48	447	–	–	1	1	12	4	2	–	–	3	–	14	34	1
CASTLECOMER,	186	–	–	33	153	–	–	–	–	4	4	–	–	1	3	2	30	7	1
CASTLEDERG, ..	149	–	–	9	140	–	–	–	–	5	–	1	–	–	–	–	2	21	2
CASTLEREAGH, ..	478	–	–	34	444	–	20	1	–	20	–	4	1	–	1	–	14	24	–
CASTLETOWN, ..	127	–	–	7	120	–	–	–	–	4	7	–	–	–	–	–	4	8	–
CAVAN, ..	577	5	–	55	517	–	12	1	1	18	6	1	–	4	1	1	34	36	1
CELBRIDGE, ..	222	–	–	56	166	–	1	–	–	7	9	1	–	–	1	–	18	27	3
CLARENMORRIS,	365	–	–	29	336	–	–	–	–	5	1	–	–	–	–	–	12	40	2
CLIFDEN, ..	218	–	–	21	197	–	–	–	–	–	–	1	–	–	–	2	17	34	–
CLOGHEEN, ..	205	–	–	34	151	–	–	1	–	–	–	2	–	1	–	–	13	20	–
CLOGHER, ..	231	–	–	24	207	–	–	1	–	8	2	–	–	1	5	2	8	22	1
CLONAKILTY, ..	264	–	–	48	248	–	8	–	–	3	2	4	–	2	–	2	6	23	1
CLONES, ..	252	–	–	23	229	–	–	–	–	2	2	–	–	–	–	–	8	17	2

* The grouping in this Summary is for convenience of tabling
† Formerly described as "Simple Continued Fever."

Printed image digitised by the University of Southampton Library Digitisation Unit

HOSPITALS; (2), in PUBLIC LUNATIC ASYLUMS; (3), in WORKHOUSES; and (4), at their OWN HOMES, &c.; the PROVINCES, COUNTIES, and SUPERINTENDENT REGISTRARS' DISTRICTS in 1909.—*continued.*
POOR LAW UNIONS, ARRANGED ALPHABETICALLY.

DEATH.				*B.—DISEASES OF PARTICULAR ORGANS.								*C.	*D.	*E.—VIOLENT DEATHS				NUMBER OF INQUESTS (as returned by the Registrars).	SUPERINTENDENT REGISTRARS' DISTRICTS OF POOR LAW UNIONS.
Tuberculous Peritonitis and Tabes Mesenterica.	Other Forms of Tuberculosis, Scrofula.	Carcinoma, Sarcoma, Cancer, Malignant Disease.	Other General Diseases.	Nervous System.	Heart.	Blood Vessels.	Respiratory System (exclusive of Pneumonia).	Digestive System.	Urinary System.	Pregnancy and Child-Birth.	Other Diseases of Particular Organs.	Other Specified Diseases.	Causes Ill-defined and not Specified.	Accidental.	Homicidal.	Suicidal.	Execution.		
-	-	11	10	4	17	12	30	11	10	1	2	-	102	4	-	1	-	6	ABBEYLEIX.
4	13	26	24	45	91	36	58	24	9	3	2	-	103	16	1	1	-	14	ANTRIM.
-	1	14	3	9	25	13	30	6	18	-	2	-	71	5	-	-	-	6	ARDEE.
7	14	57	46	49	155	60	86	50	61	4	9	-	104	14	-	2	-	12	ARMAGH.
5	14	14	10	13	41	16	90	9	9	-	-	-	86	13	-	1	-	10	ATHLONE.
3	2	10	20	20	91	16	31	20	3	9	2	-	91	7	-	-	-	11	ATHY.
-	-	6	6	13	29	6	60	22	16	1	1	-	91	4	-	2	-	4	BALLIEROROUGH.
1	2	9	15	23	29	9	58	15	7	1	1	-	129	9	-	-	-	9	BALLINA.
-	3	12	11	34	40	18	19	12	10	-	1	-	90	11	-	2	-	4	BALLINASLOE.
1	-	10	10	17	23	8	52	9	6	4	-	-	83	9	-	-	-	2	BALLINROBE.
-	9	11	13	7	37	9	22	10	4	2	-	-	45	7	-	1	-	9	BALLYCASTLE.
-	4	9	4	11	21	8	21	10	5	2	-	-	82	5	1	-	-	4	BALLYMABON.
7	14	49	48	36	83	57	80	49	21	2	5	-	152	18	-	1	-	19	BALLYMENA.
9	6	19	28	20	49	31	34	63	19	2	1	-	106	12	1	1	-	11	BALLYMONEY.
1	6	15	6	9	41	14	96	7	9	3	4	-	105	14	-	-	-	9	BALLYSHANNON.
-	-	2	3	5	10	3	6	-	2	-	-	-	14	-	-	-	-	-	BALLYVAGHAN.
-	3	21	16	24	98	20	96	18	8	-	2	-	38	11	-	-	-	9	BALROTHERY.
2	2	14	10	8	41	9	17	12	10	1	3	-	39	6	-	-	-	2	BALTINGLASS.
3	14	39	37	67	95	45	80	34	24	6	9	-	63	12	-	-	-	15	BANBRIDGE.
2	2	11	8	5	30	6	36	11	4	1	2	-	86	7	-	2	-	10	BANDON.
1	4	9	5	4	13	4	17	9	2	4	-	-	53	7	-	1	-	2	BANTRY.
-	12	9	10	12	34	13	90	9	8	1	2	-	40	2	-	-	-	1	BAWNBOY.
43	190	351	512	394	799	911	1,060	415	219	34	79	-	419	187	6	24	1	368	BELFAST.
1	-	1	4	0	9	2	10	2	1	3	-	-	96	3	-	-	-	1	BELMULLET.
1	5	16	19	18	37	17	50	19	9	3	-	-	92	16	-	-	-	10	BIRR.
1	1	8	3	3	9	9	17	7	1	2	1	-	50	4	-	-	-	1	BORRISOKANE.
-	3	19	4	6	30	11	80	14	10	2	2	-	210	9	-	-	-	4	BOYLE.
1	2	3	9	6	10	0	28	13	9	1	1	-	74	5	-	-	-	1	CAHERSIVEEN.
-	4	0	16	13	18	15	20	16	9	1	-	-	67	9	1	1	-	3	CALLAN.
4	7	28	21	32	73	29	68	22	25	8	4	-	136	8	1	1	-	5	CARLOW.
-	9	11	8	9	15	21	43	21	2	1	3	-	99	7	1	-	-	7	CARRICKMACROSS.
-	-	9	10	9	35	6	29	9	1	-	-	-	82	3	-	1	-	-	CARRICK-ON-SHANNON.
1	9	15	19	10	38	13	37	9	7	3	1	-	62	9	-	-	-	2	CARRICK-ON-SUIR.
2	7	14	15	13	99	9	95	24	12	2	-	-	59	10	-	-	-	1	CASHEL.
-	6	6	9	25	65	8	73	9	13	-	2	-	100	7	-	-	-	5	CASTLEBAR.
-	9	23	19	27	70	24	94	27	14	4	8	-	84	19	2	2	-	17	CASTLEBLAYNEY.
-	3	1	6	8	24	5	41	8	9	-	-	-	35	2	-	1	-	1	CASTLECOMER.
-	4	6	2	9	9	4	23	10	5	-	1	-	42	2	-	1	-	1	CASTLEDERG.
-	9	11	0	19	44	11	97	15	9	9	2	-	168	3	-	-	-	4	CASTLEREAGH.
1	-	4	5	4	22	2	26	4	5	2	-	-	27	3	-	2	-	6	CASTLETOWN.
1	9	26	26	20	72	90	59	39	20	-	2	-	156	4	-	3	-	6	CAVAN.
1	6	14	10	21	35	7	14	12	-	-	-	-	29	9	-	-	-	5	CELBRIDGE.
4	2	10	7	17	40	9	80	17	6	4	2	-	124	6	1	-	-	2	CLAREMORRIS.
1	-	6	7	4	15	4	39	8	1	-	1	-	79	6	1	-	-	5	CLIFDEN.
-	4	10	9	4	49	7	23	10	5	-	1	-	47	5	-	-	-	4	CLOGHEEN.
8	9	9	13	5	34	5	26	17	7	2	1	-	59	1	-	-	-	2	CLOGHER.
9	6	17	8	14	66	13	34	20	4	1	1	-	99	10	-	1	-	5	CLONAKILTY.
-	4	12	19	10	31	18	30	20	11	1	3	-	64	4	-	-	-	2	CLONES.

merely: it must not be regarded as a classification.

Printed image digitised by the University of Southampton Library Digitisation Unit

TOTAL NUMBER OF DEATHS.—NUMBER of PERSONS who died (1), in INFIRMARIES and GENERAL and SPECIAL HOSPITALS; NUMBER of DEATHS from the PRINCIPAL CAUSES; and NUMBER of INQUESTS in IRELAND in SUPERINTENDENT REGISTRARS' DISTRICTS, or

SUPERINTENDENT REGISTRARS' DISTRICTS OR POOR LAW UNIONS.	TOTAL NUMBER of DEATHS.	NUMBER OF PERSONS WHO DIED.				CAUSES OF A.—GENERAL DISEASES.												
		In Infirmaries and General and Special Hospitals.	In Public Lunatic Asylums.	In Workhouses and Workhouse Hospitals.	At their own Homes, &c.	Small-pox.	Measles.	Scarlet Fever.	Typhus.	Influenza.	Whooping-cough.	Diphtheria.	Puerperal (origin uncertain).	Enteric Fever.	Diarrhœal Diseases.	Puerperal Septic Diseases.	Pneumonia (all forms).	Tuberculous Phthisis and Phthisis.	Tuberculous Meningitis.
CLONMEL, ..	315	1	30	87	191	–	2	–	–	4	4	3	–	1	7	2	16	48	1
COLERAINE, ..	470	6	–	40	425	–	–	2	–	18	3	1	–	2	3	3	14	42	10
COOKSTOWN, ..	453	–	–	22	431	–	–	1	–	13	3	8	–	–	2	4	20	29	3
COOTEHILL, ..	652	–	–	28	324	–	–	–	–	7	–	–	–	–	1	1	60	19	3
CORK, ..	2,661	832	195	609	1,650	–	10	26	6	91	91	23	1	18	60	7	185	408	22
CORROFIN, ..	68	–	–	13	55	–	–	–	–	3	–	–	2	–	–	1	2	5	1
CROOM, ..	168	–	–	34	144	–	–	–	–	5	2	–	–	–	1	–	2	16	.
DELVIN, ..	119	–	–	17	102	–	–	–	–	2	–	–	–	–	–	–	6	10	2
DINGLE, ..	199	–	–	36	163	–	–	–	2	4	–	–	–	–	–	–	11	32	1
DONEGAL, ..	306	–	–	19	287	–	–	–	–	12	1	–	–	1	4	2	12	21	1
DOWNPATRICK,	652	18	60	42	571	–	1	1	–	46	–	5	–	–	1	2	34	72	3
DROGHEDA, ..	422	8	–	85	331	–	–	1	–	10	1	1	–	5	5	–	26	43	5
DROMORE, WEST,	200	–	–	23	177	–	–	–	–	–	–	–	–	1	–	–	2	18	1
DUBLIN, NORTH,	3,668	803	178	339	2,222	–	44	4	1	62	66	11	3	24	107	3	371	422	34
DUBLIN, SOUTH,	5,074	1,376	8	612	2,578	–	74	20	2	32	63	46	1	44	114	7	368	650	112
DUNDALK, ..	565	10	–	67	488	–	7	–	1	2	12	8	–	3	3	4	35	39	7
DUNFANAGHY,	178	–	–	5	170	–	–	1	1	–	–	–	–	–	–	1	8	18	1
DUNGANNON, ..	563	–	–	44	519	–	–	1	–	69	5	2	–	1	3	1	20	36	6
DUNGARVAN, ..	276	–	–	62	223	–	1	–	–	–	16	–	–	2	8	–	8	26	6
DUNMANWAY, ..	163	–	–	20	143	–	1	–	–	1	3	–	–	–	–	2	13	13	.
DUNSHAUGHLIN,	118	–	–	27	91	–	–	2	–	–	–	–	–	–	1	–	3	11	3
EDENDERRY, ..	247	–	–	33	214	–	1	–	–	7	3	1	–	2	1	–	17	28	3
ENNIS, ...	301	11	24	66	200	–	2	1	1	1	–	1	–	1	1	1	6	38	4
ENNISCORTHY,	572	–	57	66	456	–	1	–	–	8	3	–	1	–	4	1	26	52	3
ENNISKILLEN, ..	436	15	–	28	395	–	3	1	–	13	–	4	–	1	–	2	22	38	1
ENNISTIMON, ..	238	–	–	64	206	–	–	–	1	–	–	–	–	–	8	2	4	25	1
FERMOY, ..	320	6	–	58	258	–	2	–	–	–	4	–	–	1	1	–	16	26	4
GALWAY, ..	605	23	–	104	476	–	3	–	2	18	6	11	–	5	5	–	26	57	5
GLENNAMADDY,	220	–	–	16	204	–	2	–	–	1	–	–	–	–	1	1	6	25	–
GLENTIES, ..	472	–	–	20	452	–	–	–	–	11	1	–	–	–	1	2	19	54	3
GOREY, ..	276	–	–	47	227	–	5	–	–	4	2	1	–	2	–	–	11	32	1
GORT, ...	154	–	–	26	128	–	–	–	–	–	1	–	–	–	–	–	8	11	1
GRANARD, ..	368	–	–	60	328	–	12	–	–	–	1	8	–	–	1	2	24	21	3
INISHOWEN, ..	458	–	–	15	443	–	–	2	–	16	6	7	–	–	5	4	5	44	1
IRVINESTOWN,	204	–	–	5	189	–	–	–	–	14	–	–	1	–	6	1	8	16	1
KANTURK, ..	346	–	–	72	273	–	1	–	–	20	1	–	–	4	2	2	10	41	1
KELLS, ...	227	–	–	33	194	–	5	1	–	6	–	2	–	–	–	–	8	15	1
KENMARE, ..	112	–	–	12	100	–	1	–	–	–	3	–	–	–	1	1	7	12	–
KILKEEL, ..	270	–	–	15	255	–	1	–	–	9	–	4	–	–	2	1	8	27	2
KILKENNY, ..	417	9	39	88	281	–	8	1	–	2	–	–	–	4	6	–	38	44	1
KILLADYSERT,	127	–	–	18	109	–	2	–	–	–	6	–	–	–	1	–	1	14	–
KILLALA, ..	79	–	–	10	69	.	–	–	2	1	4	–	–	–	1	2	9	9	2
KILLARNEY, ..	563	–	80	87	566	–	2	2	1	4	1	2	–	1	7	4	31	61	–
KILMACTHOMAS,	122	–	–	41	81	–	–	–	–	–	–	3	–	–	–	–	6	6	–

Pnnted image digitised by the University of Southampton Library Digitisation Unit

HOSPITALS; (2), in PUBLIC LUNATIC ASYLUMS; (3), in WORKHOUSES; and (4), at their OWN HOMES, &c.; the PROVINCES, COUNTIES, and SUPERINTENDENT REGISTRARS' DISTRICTS in 1909 —*continued*.
POOR LAW UNIONS, ARRANGED ALPHABETICALLY.

DEATH.				B.—DISEASES OF PARTICULAR ORGANS								O	D	E.—VIOLENT DEATHS.					
Tuberculous Peritonitis and Tabes Mesenterica.	Other Forms of Tuberculosis, *Scrofula*.	Carcinoma, Sarcoma, Cancer, Malignant Disease.	*Other General Diseases.*	Nervous System.	Heart.	Blood Vessels.	Respiratory System (exclusive of Pneumonia).	Digestive System.	Urinary System.	Pregnancy and Child-Birth.	*Other Diseases of Particular Organs.*	*Other Specified Diseases.*	Causes Ill-defined and not Specified.	Accidental.	Homicidal.	Suicidal.	Execution.	Number of Inquests as returned by the Registrars.	SUPERINTENDENT REGISTRARS' DISTRICTS OR POOR LAW UNIONS.
–	6	24	11	16	50	13	30	12	4	1	1	–	44	10	–	2	–	6	CLONMEL.
–	6	24	26	15	78	30	46	25	11	3	2	–	67	11	–	–	–	6	COLERAINE.
9	7	16	39	25	66	28	39	25	17	2	5	–	67	15	1	1	–	10	COOKSTOWN.
–	4	16	15	12	46	10	53	25	12	6	5	–	78	4	1	–	–	1	COOTEHILL.
24	76	140	111	173	440	94	256	119	46	7	32	–	225	56	–	6	–	100	CORK.
–	1	4	6	5	4	5	4	4	–	–	2	–	16	3	–	–	–	6	CORROFIN.
–	–	11	7	16	22	14	31	16	9	1	1	–	39	6	–	1	–	1	CROOM.
–	7	4	2	4	20	4	10	3	3	–	–	–	41	3	–	–	–	1	DELVIN.
–	6	4	1	15	16	5	32	6	3	2	3	–	54	6	–	–	–	–	DINGLE.
2	1	16	13	6	33	14	30	16	12	–	2	–	104	4	–	1	–	3	DONEGAL.
1	20	40	25	36	127	31	48	66	35	2	9	–	102	21	1	1	–	13	DOWNPATRICK.
–	3	36	20	27	55	23	36	17	10	–	1	–	86	10	–	1	–	14	DROGHEDA.
–	4	6	6	6	21	6	39	10	6	2	1	–	60	3	1	–	–	2	DROMORE WEST.
41	95	192	606	281	339	158	448	220	124	8	39	–	342	69	–	2	–	114	DUBLIN, NORTH.
24	155	273	371	249	558	244	753	302	160	16	35	–	249	89	4	7	–	133	DUBLIN, SOUTH.
3	10	28	20	34	85	36	67	36	7	3	6	–	71	14	–	1	–	18	DUNDALK.
6	2	9	6	4	16	5	9	7	2	2	–	–	74	6	–	1	–	1	DUNFANAGHY.
4	2	23	38	15	80	40	74	39	16	2	4	–	92	14	–	–	–	14	DUNGANNON.
1	6	13	6	14	62	6	34	6	4	1	1	–	76	7	–	–	–	6	DUNGARVAN.
1	4	2	4	5	14	6	22	7	–	1	1	–	57	6	–	–	–	7	DUNMANWAY.
1	2	7	6	6	65	6	16	1	7	–	2	–	16	6	–	1	–	6	DUNSHAUGHLIN.
1	7	15	6	13	31	14	27	11	9	1	6	–	36	9	–	2	–	5	EDENDERRY.
4	8	20	10	20	41	6	26	12	9	6	3	–	78	4	–	–	–	4	ENNIS.
2	7	21	21	46	56	64	82	60	31	1	6	–	131	10	–	2	–	8	ENNISCORTHY.
1	6	20	18	16	67	17	56	23	17	2	5	–	104	6	–	3	–	6	ENNISKILLEN.
1	4	8	10	11	29	10	37	6	3	–	2	–	76	6	–	1	–	2	ENNISTIMON.
–	6	16	16	16	43	6	27	17	10	4	1	–	93	10	–	–	–	6	FERMOY.
2	7	22	21	59	67	14	60	19	13	4	5	–	160	24	–	6	–	8	GALWAY.
–	4	10	11	6	33	7	16	6	4	1	1	–	76	5	–	–	–	2	GLENNAMADDY.
1	11	20	16	15	44	16	66	24	19	2	1	–	146	3	–	–	–	4	GLENTIES.
2	7	20	14	12	36	16	22	22	14	–	6	–	41	3	1	–	–	3	GOREY.
1	3	6	7	7	14	7	16	3	4	1	1	–	60	3	–	1	–	3	GORT.
1	10	12	16	9	32	11	69	27	7	6	1	–	119	4	.	.	–	4	GRANARD.
1	10	18	12	14	50	20	46	18	20	3	1	–	144	9	–	–	–	7	INISHOWEN.
1	1	11	9	9	32	5	31	11	5	–	1	–	40	5	–	6	–	3	IRVINESTOWN.
3	4	16	12	16	49	60	44	20	4	–	3	–	63	7	–	2	–	4	KANTURK.
1	3	5	11	15	28	9	24	12	6	1	–	–	64	3	–	2	–	4	KELLS.
–	1	6	2	2	6	2	15	6	4	6	–	–	43	4	–	–	–	2	KENMARE.
2	6	13	6	4	22	12	25	20	6	–	2	–	60	6	–	–	–	6	KILKEEL.
–	7	10	11	31	45	23	71	18	9	3	4	–	74	6	–	–	–	3	KILKENNY.
1	–	6	5	3	23	4	20	10	7	–	–	–	69	1	–	–	–	3	KILLADYSERT.
–	2	9	–	1	9	1	6	4	1	1	–	–	21	6	–	–	–	–	KILLALA.
1	10	22	20	65	56	14	42	16	15	–	2	–	133	20	–	–	–	8	KILLARNEY.
–	1	6	2	6	12	3	7	6	1	–	–	–	62	1	–	–	–	1	KILMACTHOMAS.

Printed image digitised by the University of Southampton Library Digitisation Unit

TOTAL NUMBER OF DEATHS.—NUMBER of PERSONS who died (1), in INFIRMARIES and GENERAL and SPECIAL NUMBER of DEATHS from the PRINCIPAL CAUSES; and NUMBER of INQUESTS in IRELAND in SUPERINTENDENT REGISTRARS' DISTRICTS, or

SUPERINTENDENT REGISTRARS' DISTRICTS OR POOR LAW UNIONS.	TOTAL NUMBER of DEATHS.	NUMBER OF PERSONS WHO DIED.				CAUSES OF													
						A.—GENERAL DISEASES.													
		In Infirmaries and Special Hospitals.	In Public Lunatic Asylums.	In Workhouses and Workhouse Hospitals.	At their own Homes, &c.	Small-pox.	Measles.	Scarlet Fever	Typhus	Influenza.	Whooping-cough.	Diphtheria.	*Pyrexia* (origin uncertain).	Enteric Fever.	Diarrhœal Diseases.	Puerperal Septic Diseases.	Pneumonia (all forms)	Tuberculous Phthisis and *Pyrexia*	Tuberculous meningitis.
KILMALLOCK, ..	458	–	–	98	360	–	7	1	–	8	12	1	1	1	8	4	26	86	5
KILRUSH, ..	999	–	–	75	204	–	1	–	1	4	2	4	1	4	5	1	13	42	7
KINSALE, ..	224	2	–	31	191	–	1	–	–	1	9	–	–	–	–	1	9	27	1
LARNE, ..	505	3	–	38	404	–	–	1	–	14	19	3	–	–	4	2	31	54	7
LETTERKENNY,	216	–	37	22	157	–	–	–	–	3	–	–	–	–	0	–	9	10	1
LIMAVADY, ..	409	–	–	43	366	–	–	–	–	4	1	6	–	2	2	–	6	38	6
LIMERICK, ..	1,162	91	40	329	722	–	–	10	–	6	26	6	–	9	13	8	52	145	15
LISBURN. ..	861	55	–	67	699	–	7	6	–	21	1	0	–	13	12	6	49	82	14
LISMORE, ..	224	–	–	42	192	–	2	–	–	–	4	2	–	–	1	–	10	23	1
LISNASKEA, ..	282	–	–	32	250	–	4	–	–	4	1	–	–	3	2	2	7	25	1
LISTOWEL, ..	568	–	–	82	476	–	1	1	–	–	–	8	–	3	4	5	31	78	9
LONDONDERRY,	1,119	85	49	98	916	–	1	3	–	9	2	10	–	2	42	4	56	149	17
LONGFORD, ..	340	2	–	51	287	–	5	–	1	15	1	–	1	4	2	–	6	30	–
LOUGHREA, ..	251	–	–	30	221	–	1	–	–	4	5	–	–	5	1	–	17	23	1
LURGAN, ..	990	–	–	137	823	–	–	7	–	21	7	9	–	1	18	1	91	115	9
MACROOM, .	281	–	–	62	246	–	–	–	–	1	5	4	–	1	3	1	11	35	3
MAGHERAFELT,	879	–	–	49	827	–	1	3	–	19	26	1	–	4	2	4	22	57	9
MALLOW, ..	279	–	–	42	237	–	2	–	–	3	–	2	–	2	2	–	12	35	5
MANORHAMILTON	314	–	–	25	289	–	3	–	–	1	4	1	–	7	–	–	20	22	1
MIDDLETON, ..	310	–	–	81	229	–	–	2	–	–	3	3	–	1	4	2	11	30	2
MILLFORD, ..	274	1	–	21	252	–	–	–	–	6	5	7	–	1	1	1	7	25	1
MILLSTREET, ..	175	–	–	35	140	–	–	–	–	1	–	1	–	2	3	–	8	18	.
MITCHELSTOWN,	214	–	–	30	184	–	–	–	–	–	13	2	–	3	3	–	6	25	2
MOHILL, ..	317	–	–	38	279	–	12	–	–	27	–	–	–	1	–	–	20	25	–
MONAGHAN, ..	491	2	45	30	414	–	–	–	–	10	2	4	–	1	3	–	14	42	–
MOUNT BELLEW,	195	–	–	20	175	–	–	–	–	1	1	–	–	–	–	2	4	18	1
MOUNTMELLICK,	486	14	30	55	397	–	–	–	–	16	2	1	–	9	2	1	24	45	2
MULLINGAR, ..	538	9	57	102	370	–	–	–	–	17	13	2	–	2	2	–	23	58	5
NAAS, ...	522	5	–	99	446	–	4	–	–	16	8	–	–	3	1	2	29	50	6
NAVAN, ..	212	3	–	45	191	–	1	–	–	5	2	1	–	–	–	1	16	22	5
NENAGH, ..	344	–	–	52	292	–	9	1	–	6	–	2	–	3	3	–	17	32	2
NEWCASTLE, ..	351	–	–	85	266	–	2	–	–	7	–	–	–	–	6	2	12	47	4
NEW ROSS, ..	494	6	–	88	401	–	1	1	1	5	14	2	–	–	5	1	14	65	4
NEWRY, ..	899	10	–	72	817	–	1	–	–	19	16	6	–	4	8	1	47	76	9
NEWTOWNARDS,	799	4	–	85	971	–	3	1	–	36	7	5	–	1	11	2	69	75	15
OLDCASTLE, ..	228	–	–	19	209	–	5	–	–	4	–	–	–	1	1	1	14	24	–
OMAGH, ..	749	16	59	94	606	–	–	–	–	19	22	4	–	2	6	8	24	68	12
OUGHTERARD,	186	–	–	13	173	–	–	–	1	8	14	–	–	–	–	1	5	25	–
PORTUMNA, ..	122	–	–	18	104	–	–	–	–	–	4	–	–	–	1	–	4	8	–
RATHDOWN, ..	848	35	8	62	720	–	2	2	–	14	15	4	–	2	11	3	72	67	12
RATHDRUM, ..	432	16	–	52	364	–	3	–	–	12	9	0	–	–	4	–	12	40	2
RATHKEALE, ..	231	–	–	46	185	–	1	1	–	4	9	–	–	2	0	1	10	19	2
ROSCOMMON, ..	218	6	–	24	185	–	3	–	–	4	6	–	–	2	–	–	6	19	1
ROSCREA, ..	248	–	–	28	220	–	2	–	–	7	1	–	–	–	–	–	15	20	1
SCARRIFF, ..	260	–	–	33	227	–	3	2	–	–	6	–	–	1	2	1	7	24	1

* See note (*)

Pnnted image digitised by the University of Southampton Library Digitisation Unit

Hospitals; (2), in Public Lunatic Asylums; (3), in Workhouses; and (4), at their Own Homes, &c.; the Provinces, Counties, and Superintendent Registrars' Districts in 1909.—*continued.*
Poor Law Unions, arranged Alphabetically.

Deaths.																				Superintendent Registrars' Districts or Poor Law Unions.
				B.—Diseases of Particular Organs								C.	D.	E.—Violent Deaths						
Tuberculous Pulmonic and Tubes Tuberculosis.	Other Forms of Tuberculosis, *Scrofula.*	Carcinoma, Sarcoma, Cancer, Malignant Disease.	*Other General Diseases*	Nervous System.	Heart.	Blood Vessels.	Respiratory System (exclusive of Pneumonia).	Digestive System.	Urinary System	Pregnancy and Child-Birth	*Other Diseases of Particular Organs.*	*Other Specified Diseases.*	Causes Ill-defined and not Specified.	Accidental.	Homicidal.	Suicidal.	Execution.	Number of Inquests (as returned by the Registrars).	
3	7	18	26	21	55	12	45	20	11	3	7	-	93	13	2	2	-	11	KILMALLOCK.
4	8	12	7	32	35	11	21	18	10	3	3	-	117	3	-	-	-	3	KILRUSH.
-	3	5	4	14	24	8	32	0	3	4	2	-	50	6	-	-	-	3	KINSALE.
5	14	41	24	18	72	28	41	25	27	3	8	-	50	13	-	-	-	13	LARNE.
-	2	11	14	13	29	15	28	18	8	1	1	-	41	4	1	1	-	4	LETTERKENNY.
3	5	28	18	17	82	25	32	23	9	-	3	-	87	14	-	2	-	8	LIMAVADY.
9	29	54	51	83	141	91	217	63	33	4	5	-	131	29	-	-	-	21	LIMERICK.
6	20	40	60	31	140	41	97	40	22	4	4	-	95	21	-	2	-	22	LISBURN.
1	5	5	14	5	24	3	25	12	1	-	1	-	81	4	-	-	-	3	LISMORE.
1	2	10	15	5	33	16	28	16	4	1	3	-	89	5	-	-	-	2	LISNASKEA.
16	1	11	9	16	91	17	69	33	18	5	3	-	177	11	-	-	-	8	LISTOWEL.
12	23	50	43	73	91	71	127	52	34	4	13	-	134	21	-	1	-	42	LONDONDERRY.
2	2	10	8	24	32	14	31	13	9	1	2	-	103	7	-	-	-	4	LONGFORD.
-	1	3	9	12	33	11	11	3	7	2	1	-	82	8	1	-	-	4	LOUGHREA.
11	17	58	38	46	156	63	110	50	24	4	7	-	97	17	2	2	-	25	LURGAN
1	4	11	11	15	34	11	22	12	3	2	5	-	79	5	1	1	-	5	MACROOM.
2	13	42	38	28	112	40	83	24	27	3	8	-	117	18	1	1	-	18	MAGHERAFELT.
-	-	17	16	13	34	12	53	24	13	1	1	-	27	5	-	1	-	1	MALLOW.
3	7	18	13	8	22	10	30	17	5	3	5	-	108	4	-	1	-	3	MANORHAMILTON
-	14	10	4	11	56	14	22	12	5	1	1	-	83	8	1	1	-	8	MIDDLETON.
1	4	18	11	7	38	18	31	14	3	1	2	-	64	5	-	1	-	2	MILLFORD.
3	1	8	10	13	26	8	27	7	1	2	3	-	32	3	-	-	-	1	MILLSTREET.
1	4	3	5	12	23	6	18	13	5	-	1	-	65	1	-	-	-	3	MITCHELSTOWN.
-	8	12	7	10	33	19	41	13	7	-	1	-	82	4	-	-	-	1	MOHILL.
4	14	33	13	28	81	31	75	31	8	5	3	-	79	9	-	1	-	0	MONAGHAN.
-	1	10	11	8	22	2	17	4	4	2	3	-	73	8	-	-	-	5	MOUNT BELLEW.
4	8	25	18	24	38	17	37	29	14	3	2	-	103	7	1	-	-	13	MOUNTMELLICK.
1	26	37	17	37	60	14	34	34	18	2	3	-	118	12	1	1	-	11	MULLINGAR.
5	4	25	33	18	70	24	54	18	13	5	4	-	74	15	1	7	-	31	NAAS.
-	9	14	13	2	35	10	21	13	10	-	1	-	30	7	-	-	-	4	NAVAN.
2	4	10	18	20	57	10	38	18	5	1	2	-	73	11	-	-	-	8	NENAGH.
1	5	14	7	12	38	12	38	3	7	1	2	-	128	2	-	-	-	4	NEWCASTLE.
1	5	13	18	20	53	11	30	31	11	5	3	-	127	7	-	1	-	7	NEW ROSS.
4	17	46	44	38	135	52	142	50	27	2	4	-	118	32	2	1	-	39	NEWRY.
5	14	58	54	20	85	30	89	40	21	4	9	-	114	23	1	2	-	32	NEWTOWNARDS.
1	2	11	7	8	21	3	24	3	10	1	3	-	74	2	-	1	-	3	OLDCASTLE.
9	14	34	34	35	83	30	70	46	18	2	10	-	184	18	1	1	-	18	OMAGH.
1	1	8	-	8	9	8	18	3	-	-	1	-	74	3	1	-	-	2	OUGHTERARD.
1	-	11	4	5	13	5	14	2	7	-	5	-	32	3	-	-	-	1	PORTUMNA.
1	13	50	38	63	134	64	83	52	23	5	8	-	54	13	2	4	-	30	RATHDOWN.
1	12	25	14	30	98	27	54	14	13	8	3	-	75	12	-	-	-	14	RATHDRUM.
1	5	16	11	13	25	7	25	10	7	2	3	-	48	8	-	-	-	2	RATHREALE.
-	8	10	8	8	18	8	21	10	8	1	5	-	77	7	-	-	-	3	ROSCOMMON.
2	3	14	8	4	48	9	21	13	4	1	-	-	79	4	-	-	-	2	ROSCREA.
-	2	7	10	18	38	9	23	14	8	3	3	-	70	4	-	3	-	4	SCARRIFF.*

* Pp. 6–7.

Printed image digitised by the University of Southampton Library Digitisation Unit

TOTAL NUMBER OF DEATHS.—NUMBER of PERSONS who died (1), in INFIRMARIES and GENERAL and SPECIAL HOSPITALS; NUMBER of DEATHS from the PRINCIPAL CAUSES; and NUMBER of INQUESTS in IRELAND in SUPERINTENDENT REGISTRARS' DISTRICTS, or

SUPERINTENDENT REGISTRARS' DISTRICTS OR POOR LAW UNIONS.	TOTAL NUMBER of DEATHS.	NUMBER OF PERSONS WHO DIED.				CAUSES OF A.—GENERAL DISEASES.													
		In Infirmaries and General and Special Hospitals.	In Public Lunatic Asylums.	In Workhouses and Workhouse Hospitals	At their own Homes, &c.	Small-pox.	Measles.	Scarlet Fever.	Typhus.	Influenza.	Whooping-cough.	Diphtheria.	*Pyrexia* (origin uncertain).	Enteric Fever.	Diarrhœal Diseases.	Puerperal Septic Diseases.	Pneumonia (all forms)	Tuberculous Phthisis and *Phthisis*	Tuberculous Meningitis.
SHILLELAGH, ..	143	–	–	24	119	–	–	–	1	0	1	1	–	–	1	–	0	18	.
SKIBBEREEN, ..	355	–	–	40	315	–	18	–	–	–	3	2	–	–		1	20	40	6
SKULL, ..	94	–	–	11	83	–	2	–	–	–	–	4	–	–	–	–	5	16	.
SLIGO . ..	567	14	42	67	454	–	11	–	1	19	7	1	–	5	15	2	17	60	2
STRABANE ..	524	14	–	24	486	–	–	–	–	2	–	8	–	–	8	1	17	73	5
STRANORLAR, ..	219	–	–	17	193	–	–	–	–	6	6	–	–	–	1	–	8	29	1
STROKESTOWN,	270	–	–	13	257	–	5	–	–	[illegible]	2	3	–	1	4	–	4	25	4
SWINEFORD,	592	–	–	31	621	–	3	–	2	5	21	7	2	4	2	5	41	67	2
THOMASTOWN,	203	–	–	29	174	–	–	–	–	11	–	–	–	–	–	1	7	10	.
THURLES, ..	342	1	–	36	285	–	–	–	–	–	–	1	–	7	5	1	14	24	4
TIPPERARY, ..	489	–	–	96	393	–	–	2	–	2	8	5	–	5	5	2	26	56	2
TOBERCURRY, ..	270	–	–	24	246	–	–	–	1	3	6	–	–	2	1	1	8	20	.
TRALEE, ..	572	0	–	80	474	–	–	1	–	4	6	–	1	5	3	2	33	62	2
TRIM, ..	222	–	–	47	175	–	–	–	–	2	0	4	–	–	–	3	16	20	4
TUAM, ..	482	–	–	67	405	–	12	–	–	2	11	5	1	–	5	–	20	48	2
TULLAMORE, ..	339	8	–	71	263	–	–	–	–	30	11	–	–	–	3	2	0	33	2
URLINGFORD, ..	174	–	–	16	158	–	–	–	–	3	–	1	–	–	1	2	10	10	1
WATERFORD	911	18	84	181	677	–	–	–	3	3	23	1	–	–	38	2	30	120	4
WESTPORT, ..	492	–	–	31	431	–	–	–	–	10	0	3	–	1	1	–	30	31	–
WEXFORD, ..	678	11	–	63	502	–	2	–	–	5	1	–	–	–	1	1	30	77	4
YOUGHAL, ..	293	–	33	69	183	–	1	–	–	1	2	–	–	1	8	–	18	37	1

Printed image digitised by the University of Southampton Library Digitisation Unit

Hospitals; (2), in Public Lunatic Asylums; (3), in Workhouses; and (4), at their Own Homes, &c.; the Provinces, Counties, and Superintendent Registrars' Districts in 1909.—*continued.*
Poor Law Unions, arranged Alphabetically.

DEATH.				B.—Diseases of Particular Organs.								C.	D.	E.—Violent Deaths.				Number of Inquests (as returned by the Registrars).	Superintendent Registrars' Districts or Poor Law Unions.
Tuberculous Peritonitis and Tabes Mesenterica.	Other Forms of Tuberculosis, Scrofula.	Carcinoma, Sarcoma, Cancer, Malignant Disease	Other General Disease	Nervous System	Heart.	Blood Vessels.	Respiratory System (exclusive of Pneumonia).	Digestive System.	Urinary System.	Pregnancy and Child-Birth.	Other Diseases of Particular Organs.	Other Specified Diseases.	Causes Ill-defined and not Specified.	Accidental.	Homicidal.	Suicidal.	Execution.		
-	1	10	3	7	20	8	8	6	3	-	4	-	26	3	2	-	-	5	SHILLELAGH.
1	6	6	10	8	18	12	40	10	5	1	3	-	132	7	-	-	-	2	SKIBBEREEN.
1	-	2	2	3	11	2	3	3	4	1	-	-	36	5	-	-	-	1	SKULL.
2	18	21	19	30	40	26	56	37	17	-	3	-	134	20	1	-	-	12	SLIGO.
5	14	34	14	25	66	26	53	13	14	2	4	-	110	16	1	2	-	12	STRABANE.
-	1	17	12	8	17	6	35	8	11	1	2	-	37	7	-	-	-	4	STRANORLAR.
-	4	5	10	6	31	4	41	8	10	1	-	-	93	6	-	1	-	3	STROKESTOWN.
3	5	17	15	24	60	11	67	22	20	5	-	-	243	6	-	1	-	4	SWINEFORD.
-	4	7	13	10	16	6	23	11	4	-	2	-	73	5	-	-	-	2	THOMASTOWN.
-	3	14	10	6	47	21	26	32	13	5	1	-	64	6	-	-	-	1	THURLES.
-	4	28	11	32	78	25	47	16	16	-	1	-	109	11	-	2	-	10	TIPPERARY.
2	3	6	3	3	18	2	21	4	2	5	1	-	143	4	-	2	-	1	TOBERCURRY.
5	5	14	16	31	40	10	103	26	10	1	1	-	142	15	-	3	-	12	TRALEE.
-	4	19	0	6	44	7	24	8	5	-	1	-	37	3	-	-	-	4	TRIM.
3	1	26	20	17	35	13	48	14	12	2	7	-	151	6	-	-	-	5	TUAM.
-	13	17	10	16	50	6	35	7	8	2	1	-	77	4	-	-	-	6	TULLAMORE.
-	2	5	4	8	22	8	17	11	3	-	-	-	58	5	-	-	-	-	URLINGFORD.
4	20	45	56	56	126	35	113	61	25	4	12	-	112	15	-	-	-	15	WATERFORD.
2	4	15	16	24	27	8	48	12	15	1	3	-	184	9	-	2	-	4	WESTPORT.
1	21	25	26	38	64	27	66	36	20	4	3	-	76	16	-	1	-	16	WEXFORD.
2	4	7	7	16	71	11	17	10	3	-	-	-	73	6	-	-	-	4	YOUGHAL.

Printed image digitised by the University of Southampton Library Digitisation Unit

POPULATION OF IRELAND (including Army, Navy, and Merchant Seamen on shore or in port) *estimated* to the middle of each of the Seventy-five years 1835 to 1909, inclusive:—

Middle of the Years.	Estimated POPULATION. Persons.	Males.	Females.	Middle of the Years.	Estimated POPULATION. Persons.	Males.	Females.	Middle of the Years.	Estimated POPULATION. Persons.	Males.	Females.
1835	7,937,518	3,890,308	4,047,210	1880	5,820,930	2,845,121	2,975,830	1885	4,938,588	2,424,128	2,514,460
1836	7,983,937	3,914,835	4,069,102	1881	5,799,415	2,831,784	2,956,632	1886	4,905,635	2,410,198	2,495,709
1837	8,323,995	3,939,914	4,395,091	1882	5,775,689	2,827,336	2,948,252	1887	4,857,119	2,387,439	2,469,680
1838	8,007,593	3,909,447	4,104,149	1883	5,719,235	2,793,689	2,918,546	1888	4,801,312	2,360,717	2,440,595
1839	8,111,438	3,988,132	4,123,306	1884	5,643,527	2,761,895	2,878,591	1889	4,757,395	2,340,519	2,416,865
1840	8,155,521	4,012,970	4,142,551	1885	5,594,590	2,740,800	2,853,783	1890	4,717,059	2,322,883	2,395,376
1841	8,199,953	4,037,994	4,161,889	1886	5,522,042	2,700,583	2,822,377	1891	4,360,379	2,309,122	2,374,254
1842	8,220,929	4,047,879	4,179,047	1887	5,488,509	2,681,015	2,805,494	1892	4,633,908	2,282,392	2,351,416
1843	8,239,932	4,056,704	4,183,128	1888	5,425,814	2,659,125	2,793,789	1893	4,607,462	2,258,440	2,339,022
1844	8,279,927	4,074,467	4,202,183	1889	5,449,094	2,650,713	2,798,381	1894	4,589,290	2,256,915	2,329,341
1845	8,259,061	4,063,049	4,212,019	1870	5,418,512	2,641,843	2,779,672	1895	4,559,936	2,247,603	2,312,533
1849	8,297,849	4,079,789	4,209,056	1871	5,399,173	2,630,792	2,767,397	1896	4,542,061	2,236,138	2,302,923
1847	6,025,279	3,943,938	4,081,330	1872	5,372,860	2,619,253	2,753,627	1897	4,529,017	2,234,205	2,295,712
1848	7,639,800	3,746,427	3,893,373	1873	5,327,996	2,590,985	2,737,553	1898	4,513,479	2,223,701	2,288,777
1849	7,250,314	3,551,245	3,705,073	1874	5,298,979	2,575,363	2,723,616	1899	4,502,401	2,221,005	2,283,439
1850	6,877,543	3,361,006	3,516,540	1875	5,278,020	2,559,430	2,709,220	1900	4,488,501	2,209,921	2,288,580
1851	6,514,473	3,181,353	3,333,120	1876	5,277,544	2,573,287	2,705,257	1901	4,445,630	2,194,713	2,250,514
1852	6,339,599	3,098,185	3,241,754	1877	5,285,980	2,579,274	2,737,133	1902	4,432,374	2,191,229	2,241,045
1853	6,199,984	3,031,226	3,167,758	1878	5,283,243	2,579,928	2,702,618	1903	4,413,358	2,185,242	2,228,416
1854	6,063,183	2,970,928	3,130,255	1879	5,285,825	2,374,705	2,903,620	1904	4,432,182	2,182,212	2,215,970
1855	6,014,685	2,948,088	3,066,597	1880	5,202,648	2,543,491	2,959,157	1905	4,391,585	2,178,347	2,212,518
1856	5,972,851	2,929,173	3,043,978	1881	5,145,770	2,515,215	2,926,551	1906	4,386,096	2,176,962	2,211,024
1857	5,919,454	2,897,924	3,021,530	1882	5,101,018	2,497,237	2,903,781	1907	4,377,054	2,171,389	2,205,575
1858	5,890,914	2,891,994	3,038,820	1883	5,023,811	2,451,549	2,562,263	1908	4,371,455	2,170,599	2,200,856
1859	5,881,711	2,868,930	2,995,781	1884	4,974,501	2,438,581	2,534,980	1909	4,371,570	2,172,398	2,199,172

NOTE.—This Table has been constructed for the years 1835 to 1841—By adopting the rate of increase between the population of 1831 and 1841 according to the Irish Census Report of 1841.

1842 to 1846—By taking the English average birth-rate of 1 in 31, and death-rate of 1 in 45, and deducting the annual emigration from Ireland according to the returns received from the Emigration Commissioners in England.

1847 to 1851—The English birth-rate, as above, was used, deducting the number of deaths and the number of emigrants in each year, as given in the Irish Census Reports of 1851; an allowance, proportioned to the number of recorded deaths and the number of emigrants being made in each year for the excess of the number thus arrived at for 1851 over the actual population according to the Census of that year.

1852 to 1871—The English birth and death rates, as above, were used, deducting the number of emigrants according to the returns obtained by the Registrar-General for Ireland, and allowing for excess over census numbers for 1861 and 1871 as explained for the last period.

1872 to 1909—By adding the Births registered in each year to the estimated population for the previous year, deducting the deaths and the number of emigrants, and adjusting the results for the years 1872-81, 1882-91, and 1892-1901, to allow for the discrepancy between the number thus arrived at for 1881, 1891, and 1901, respectively, and the population as shown by the Census in each of these years.

AGES of the POPULATION IN IRELAND according to the Census Returns of 1861, 1871, 1881, 1891, and 1901.

Periods.	Sexes.	Under 1.	1 and under 3	3 and under 10.	10 and under 15.	15 and under 20.	20 and under 25.	25 and under 35.	35 and under 45.	45 and under 55.	55 and under 65.	65 and under 75.	75 and under 85.	85 and under 95.	95 and upwards.	Total.
		AGES—YEARS.														
1861.	Males,	93,609	282,583	609,712	303,954	329,384	297,707	389,362	277,511	291,839	204,331	87,228	95,414	5,509	790	2,897,370
	Females	97,204	274,315	631,532	291,067	343,497	317,403	391,135	318,451	295,339	224,155	90,995	41,343	6,700	1,176	2,931,597
	Total,	188,813	556,898	611,244	597,021	672,881	615,110	780,127	595,762	547,628	428,959	184,121	76,457	12,293	1,966	*5,798,967
1871.	Males,	98,978	284,033	318,804	322,395	258,057	214,201	342,221	230,410	224,532	204,719	111,323	39,110	7,099	936	2,639,753
	Females	85,372	255,933	312,374	307,397	272,870	243,543	389,923	295,505	252,295	220,187	112,958	44,846	7,780	1,416	2,772,624
	Total,	183,950	519,989	332,178	623,792	531,027	457,744	732,749	544,015	476,797	424,935	224,791	83,956	14,853	2,408	*5,412,377
1881.	Males,	53,489	238,757	314,481	315,004	274,033	231,754	299,304	262,954	213,939	171,618	105,962	46,839	5,941	840	2,533,277
	Females	51,479	232,261	307,156	301,366	284,923	246,542	327,478	296,122	229,416	192,302	107,609	46,839	6,587	1,271	2,641,560
	Total,	104,985	471,018	621,637	616,370	558,956	477,298	626,782	558,776	443,355	364,120	213,571	93,375	12,528	2,111	*5,174,836
1891.	Males,	46,390	192,513	258,406	280,357	275,314	223,860	286,249	227,008	217,927	163,081	92,482	44,120	8,544	875	2,518,953
	Females	44,399	187,071	250,366	269,535	273,554	220,642	311,809	261,109	240,999	171,060	98,747	43,068	8,559	1,181	2,586,797
	Total,	90,789	379,584	508,772	549,892	548,908	444,502	598,058	488,112	458,926	334,141	191,209	90,208	17,100	2,059	*4,704,766
1901.	Males,	48,999	180,884	223,450	234,232	235,000	217,207	320,890	253,799	194,474	169,192	99,501	38,074	6,774	747	2,506,046
	Females	42,265	175,617	222,450	225,378	237,787	225,507	335,743	248,975	218,987	182,015	94,637	39,739	7,114	1,120	2,258,735
	Total,	90,261	356,451	450,880	459,610	472,787	444,204	656,633	482,775	413,461	351,207	190,038	77,813	13,888	1,867	4,464,775

* In 6,888 instances in 1861—2,453 males, and 1,365 females; in 3,769 instances in 1871, viz., 2,176 males, and 1,593 females; in 2,999 instances in 1881, viz., 1,765 males, and 1,234 females; and in 1,736 instances in 1891, viz., 952 males, and 784 females, the age was not stated in the Returns.

Pnnted image digitised by the University of Southampton Library Digitisation Unit

METEOROLOGICAL OBSERVATIONS

FOR EACH MONTH OF THE YEAR 1909.

By Sir John W. MOORE, B.A., M.D., DUBL.; D.SC., OXON.; F.R.C.P.I.; F.R.MET. SOC.

(Extracted from the *Dublin Journal of Medical Science*).

January.—An open, damp, cloudy month, further characterised by a generally high barometer and a great prevalence of westerly and south-westerly winds. Ireland lay between a remarkably persistent anticyclone poised over Central Europe and an area of low and unsteady atmospheric pressure over Iceland and the adjoining portions of the North Atlantic Ocean. The week ended Saturday, the 9th, was mild, and the barometer stood high. In the second week the weather was rough and unsettled, rain, hail, sleet, or snow falling almost daily, and thunder and lightning being reported from most districts at one time or another. On Tuesday, the 19th, an anticyclone appeared off the S.W. coast of Ireland, and this system, moving gradually across England to the Continent, eventually assumed the form of a zone of high pressure extending from the Baltic to Ireland. An easterly current set in abroad, and carried sharp and continuous frost to England, whereas there was very little freezing weather in Ireland, Scotland, and Norway, over which countries the wind drew into S. or S.W. Dublin experienced moderate cold from the 18th to the end of the month. At 7 a.m. of the 28th the thermometer read 24° at Liverpool, a coastal station, but 46° at Birr Castle, an inland station.

In Dublin the arithmetical mean temperature (42·7°) was above the average (41·7°) by 1·0°; the mean dry-bulb readings at 9 a.m. and 9 p.m. were 41·8°. In the forty-four years ending with 1909, January was coldest in 1881 (M. T. = 33·2°), and warmest in 1898 (M. T. = 47·8). In 1908 the M. T. was 41·5°.

The mean height of the barometer was 30·090 inches, or 0·218 inch above the corrected average value for January—namely, 29·874 inches. The mercury rose to 30·654 inches at 9 a.m. of the 4th, and fell to 28·864 inches at 7 p.m. of the 14th. The observed range of atmospheric pressure was, therefore, 1·790 inches.

The mean temperature deduced from daily readings of the dry-bulb thermometer at 9 a.m. and 9 p.m. was 41·8°, or 1·0° above the value for January, 1908. Using the formula, *Mean Temp.* = *Min.* + (*Max.*—*Min.*) × ·52, the M. T. becomes 42·8°, compared with a thirty-five years' (1871-1905) average of 41·9°. The arithmetical mean of the maximal and minimal readings was 42·7°, compared with a thirty-five years' average of 41·7°. On the 1st and 18th the thermometer in the screen rose to 53·2°—wind, S.W.; on the 16th the temperature fell to 31·7°—wind, W.S.W. The minimum on the grass was 29·2° on the 20th.

The rainfall was 1·264 inches, distributed over 14 days. Of this amount ·223 inch fell on the 10th. The average rainfall for January in the thirty-five years, 1871-1905, inclusive, was 2·210 inches, and the average number of rainy days was 18. The rainfall, therefore, and rainy days were decidedly below the average. The record rainfall for January was, in 1895—namely, 5·711 inches on 24 days. In 1876 only ·406 inch was measured on but 9 days. In 1907 only ·428 inch fell on but 9 days. In 1908 2·055 inches fell on 16 days.

The atmosphere was foggy on the 20th, 21st, 22nd, 23rd and 25th. High winds were noted on 11 days, reaching the force of a gale on 3 days—the 13th, 17th, and 18th. Snow or sleet fell on the 15th and 16th; hail on the 13th, 14th, and 15th. Solar halos were seen on the 7th, 9th, 14th, and 29th; lunar halos on the 7th and 30th, and lunar coronas on the 2nd, 7th, 29th, and 30th. Temperature reached or exceeded 50° in the screen on 8 days; while it fell to 32° in the screen on only one night, compared with 8 nights in 1908, 4 in 1907, 2 in 1908 and in 1905, 3 in 1904, 7 in 1903 and in 1902, 3 in 1901, but 18 in 1895. The minima on the grass were 32° or less on 13 nights, compared with 15 nights in 1908, 16 in 1907, 11 in 1906, 9 in 1905, 11 in 1904, 9 in 1903, 12 in 1902, 11 in 1901, and 29 in 1895. On the 18th the maximal temperature in the screen was 38·4°.

In Dublin the rainfall up to January 31st, 1909, amounted to 1·284 inches on 14 days, compared with 2·055 inches on 16 days in 1908, only ·428 inch on but 9 days in 1907, 4·127 inches on 22 days in 1908, 1·897 inches on 14 days in 1905, 2·535 inches on 19 days in 1904, 3·269 inches on 20 days in 1903, 1·614 inches on 12 days in 1902, 2·672 inches on 17 days in 1901, only ·408 inch on 9 days in 1876; and with a thirty-five years' average (1871-1905) of 2·210 inches on 18 days.

Mr. William J. Good reports that at the Normal Climatological Station in Trinity College, Dublin, the mean height of the barometer was 30·090 inches, the range of atmospheric pressure being from 30·658 inches at 9 a.m. of the 4th to 28·881 inches at 9 p.m. of the 14th. The mean value of the readings of the dry-bulb thermometer at 9 a.m. and 9 p.m. was 42·3. The arithmetical mean of the daily maximal and minimal temperatures was 43·2°. The screened thermometers rose to 54·0° on the 18th, and fell to 32·0° on the 16th. On the 28th the grass minimum was 23·5.° Rain fell on 11 days to the amount of 1·205 inches, the greatest fall in 24 hours being ·240 inch on the 18th. The duration of bright sunshine, according to the Camphell-Stokes recorder was 35·5 hours, of which 5·2 hours occurred on the 19th, and again on the 27th. The mean daily duration of sunshine was 1·1 hours. The mean temperature of the soil at 9 a.m. at a depth of one foot was 41·7°; at a depth of 4 feet it was 45·1°.

Printed image digitised by the University of Southampton Library Digitisation Unit

At the Ordnance Survey Office, Phœnix Park, Dublin, rain fell on 15 days to the amount of 1·494 inches, the greatest measurement in 24 hours being ·350 inch on the 18th. The total duration of bright sunshine was 61·6 hours, the largest amount recorded on one day being 7·4 hours on the 19th.

Mr. R. Cathcart Dobbs, J.P., reports a rainfall of ·905 inch on 10 days at Knockdolian, Greystones, Co. Wicklow, the largest measurement in 24 hours being ·160 inch on the 5th.

Dr. Arthur G. Price, writing from Clonsilla, on the Burnaby Estate, Greytsones, Co. Wicklow, reports that the rainfall at that place was ·96 inch on 11 days, compared with 1·63 inches on 15 days in 1908, and only ·550 inch on 9 days in 1907. The greatest fall in 24 hours was ·175 inch on the 11th. The mean temperature of the month was 41·4°. The thermometer rose to 52° on the 3rd, and fell to 30° on the 15th. Frost occurred on 4 days.

At the Royal National Hospital for Consumption for Ireland, Newcastle, Co. Wicklow, Dr. Launcelot T. Burra measured 1·085 inches of rain on 14 days, the maximum in 24 hours being ·236 inch on the 18th. The mean temperature of the air at 9 a.m. and 9 p.m. was 42·4°. The extreme readings of the thermometer in the shade were—highest, 52·7° on the 3rd; lowest, 30·8° on the 16th.

Mr. T. Bateman reports that the rainfall at The Green, Malahide, Co. Dublin, was ·87 inch on 12 days, compared with only ·362 inch on but 6 days in 1907, and 1·495 inches on 14 days in 1908. The greatest fall in 24 hours was ·17 inch on the 18th. The mean shade temperature was 37·3°, the extremes being —highest, 51° on the 18th; lowest, 26° on the 15th.

Dr. Arthur S. Goff reports that the rainfall at Lynton, Dundrum, Co. Dublin, was 1·34 inches on 15 days, the greatest daily measurement being ·25 inch on the 14th. The thermometer in the shade ranged from 52° on the 3rd, 17th, and 18th to 32° on the 16th. The mean shade temperature was 42·5°. Hail showers fell on the 13th and 14th, and snow on the 15th.

Dr. Christopher Joynt, F.R.C.P.I., recorded 1·215 inches of rain on 13 days at 21 Leeson Park, Dublin. The heaviest fall in 24 hours was ·220 inch on the 10th. The same quantity was measured again on the 18th.

Mr. Robert O'B. Furlong, C.B., returns the rainfall at Cloneevin, Killiney, at ·93 inch on 12 days. The maximal fall in 24 hours was ·25 inch on the 5th. The average January rainfall of the 24 years (1885-1908) was 2·310 inches on 16·7 days.

In Cork, Mr. William Miller measured 2·09 inches of rain on 18 days, the greatest rainfall in 24 hours was ·37 inch on the 28th. The rainfall was 2·11 inches in defect of the average for January.

The Rev. Arthur Wilson, M.A., reports that rain fell on 21 days at the Rectory, Dunmanway, Co. Cork, to the amount of 3·47 inches. The heaviest falls were ·57 inch on the 14th, ·53 inch on the 28th, and ·50 inch on the 15th. On the whole, it was a fine month, except from the 13th to the 18th inclusive. Heavy frost prevailed on the 19th and 20th.

February.—A cloudy, but dry, month, with a mean temperature slightly above the average in Dublin, and a small rainfall. An anticyclone lying to the eastward caused a high mean atmospheric pressure and a preponderance of fresh to strong S.S.E. winds. In England the weather was much colder than in Ireland, or even in Scotland; but it became cold in all parts of the British Isles during the closing days of the month. The first week was particularly mild—on Thursday, the 4th, the thermometer in Dublin ranged between 51·1° and 55·2°; and on that day it rose to 58° at Cambridge and to 59° at Killarney. On the other hand, on the morning of Tuesday, the 23rd, the minima in the screen were 23° in London, 21° at Nottingham, 19° at Oxford, and 18° at Bath.

In Dublin the mean temperature (42·7°) was 0·3° above the average (42·4°). The mean dry-bulb readings at 9 a.m. and 9 p.m. were 42·0°. In the forty-five years ending with 1909, February was coldest in 1895 (M. T. = 34·2°), and warmest in 1903 (M. T. = 47·5°). In 1908 the mean temperature was 44·8°.

The mean height of the barometer was 30·130 inches, or 0·275 inch above the average value for February —namely, 29·855 inches. The mercury rose to 30·656 inches at 9 p.m. of the 13th, having fallen to 29·463 inches at 9 p.m. of the 9th. The observed range of atmospheric pressure was, therefore, 1·193 inches.

The mean temperature deduced from daily readings of the dry-bulb thermometer at 9 a.m. and 9 p.m. was 42·0°, or only 0·2° above the value for January, 1909. Using the formula, *Mean Temp.* = *Min.* + (*Max.*—*Min.*) × ·50, the M. T. is 42·7°, compared with a thirty-five years' (1871-1905) average of 42·4°. On the 4th the thermometer in the screen rose to 55·2°—wind W.S.W.; on the 14th it fell to 28·0° —wind, W.S.W. The minimum on the grass was 25·7° on the 14th.

The rainfall was ·593 inch, distributed over 8 days. The average rainfall for February in the thirty-five years, 1871-1905, inclusive, was 2·010 inches, and the average number of rainy days was 15. The rainfall, therefore, was considerably below the average, and so were the rainy days. In 1883 the rainfall in February was large—3·752 inches on 17 days; in 1879 also 3·706 inches fell on 23 days. On the other hand, in 1891, only ·042 inch was measured on but 2 days. In 1908, 1·372 inches fell on 20 days.

There was more or less fog on the 22nd, 23rd, and 25th. The amount of cloud—67·2 per cent.—was above the average—66 per cent. High winds were noted on 9 days, but reached the force of a gale on the 3rd only. Hail fell on the 10th, 26th, and 28th. Snow or sleet fell on the 12th, 26th, and 28th. Lunar halos were seen on the 2nd and 5th, and a lunar corona on the 6th.

The temperature reached or exceeded 50° in the screen on 8 days, while it fell to 32° on 3 nights, compared with freezing temperatures on as many as 18 nights in 1895. The minima on the grass were 32° or less on 8 nights, compared with every night in 1895. The thermometer never failed to rise to 40° in the screen in the daytime. The highest minimum was 51·1° on the 4th.

Printed image digitised by the University of Southampton Library Digitisation Unit

In Dublin the rainfall up to February 28th amounted to 1·857 inches on 22 days, compared with 3·427 inches on 36 days in 1908, 1·732 inches on 23 days in 1907, 5·771 inches on 42 days in 1906, 2·647 inches on 26 days in 1905, 5·847 inches on 36 days in 1904, 5·503 inches on 35 days in 1903, 3·362 inches on 22 days in 1902, 3·672 inches on 29 days in 1901, and a thirty-five years' (1871-1905) average of 4·220 inches on 33 days.

At the Normal Climatological Station in Trinity College, Dublin, Mr. William J. Good reports that the mean height of the barometer was 30·135 inches. The range of atmospheric pressure was between 29·465 inches at 9 p.m. of the 9th, and 30·644 inches at 9 p.m. of the 13th. The mean value of the readings of the dry-bulb thermometer at 9 a.m. and 9 p.m. was 40·9°. The arithmetical mean of the daily maximal and minimal temperatures was 42·4.° The screened thermometers rose to 56·0° on the 4th, and fell to 27·5° on the 14th. On the 13th the grass minimum was 20·0°. Rain fell on 6 days to the amount of ·566 inch, the greatest fall in 24 hours being ·250 inch on the 26th. The duration of bright sunshine, according to the Campbell-Stokes recorder, was 52·5 hours, of which 5·6 hours occurred on the 10th and 5·2 hours on the 20th. The mean daily duration of bright sunshine was 1·9 hours. The mean earth-temperatures were—at 1 ft., 41·5°; at 4 ft., 43·9°. The one-foot thermometer ranged between 45·6° on the 5th and 39·0° on the 14th. The four-feet thermometer ranged from 44·5° on the 7th and 8th to 43·4° on the 2nd.

The rainfall at Leeson Park, Dublin, is given by Dr. C. Joynt, F.R.C.P.I., as ·560 inch on 8 days, ·290 inch having been measured on the 26th.

At the Ordnance Survey Office, Phœnix Park, the rainfall was ·678 inch on 11 days, the maximal measurement in 24 hours being ·232 inch on the 26th. The total amount of sunshine was 80·1 hours, the greatest daily duration being 7·7 hours on the 19th.

Dr. Arthur S. Goff reports that at Lynton, Dundrum, Co. Dublin, rain fell on 8 days to the amount of ·64 inch, the greatest daily fall being ·21 inch on the 28th. In February, 1901, the rainfall was 1·55 inches on 10 days; in 1902, it was 2·76 inches on 11 days; in 1903, 2·95 inches on 15 days; in 1904, 4·05 inches on 21 days; in 1905, 1·07 inches on 12 days; in 1906, 2·03 inches on 18 days; in 1907, 1·29 inches on 13 days, and in 1908, 1·16 inches on 20 days. The temperature in the shade ranged from 54° on the 4th to 30° on the 14th. The mean temperature in the screen was 42·2°, compared with 39·0° in 1902, 47·1° in 1903, 40·4° in 1904, 43·6° in 1905, 39·6° in 1906, 39·6° in 1907, and 44·9° in 1906. Hail showers fell on the 9th and 11th; sleet and snow on the 27th and 28th.

Mr. Robert O'Brien Furlong, C.B., recorded a rainfall of ·62 inch on 8 days at Cloneevin, Killiney, Co. Dublin. The maximum in 24 hours was ·31 inch on the 28th. The average rainfall for February in the 24 years, 1885-1908, inclusive, was 1·752 inches on 14·2 days. Since January 1, 1909, 1·55 inches of rain have fallen at this station on 20 days. The smallest measurements in February at Cloneevin have been —·03 inch on 2 days in 1891, ·41 inch on 11 days in 1887, and ·46 inch on 7 days in 1895.

Mr. R. Cathcart Dobbs, J.P., reports that at Knockdolian, Greystones, Co. Wicklow, the rainfall was only ·735 inch on 8 days. The heaviest fall in 24 hours was ·140 inch on the 27th.

At Clonsilla, Greystones, Dr. Arthur G. Price recorded only ·55 inch on 6 days, ·15 inch being measured on the 27th. The mean temperature of the month was 42·5°, the extremes being—highest, 54°, on the 3rd; lowest, 26°, on the 13th.

At the Royal National Hospital for Consumption for Ireland, Newcastle, Co. Wicklow, Dr. Launcelot T. Burra measured ·712 inch of rain on 6 days, the largest daily measurement being ·250 inch on the 8th. The mean temperature at the Hospital was 41·7°, the extremes being—highest, 54·1°, on the 4th; lowest, 24·2°, on the 14th. The mean maximum was 46·2°, the mean minimum, 37·2°.

Mr. T. Bateman reports that the rainfall at The Green, Malahide, Co. Dublin, was ·613 inch on 7 days. The greatest fall in 24 hours was ·305 inch on the 28th. The mean shade temperature was 38·0°, the extremes being—highest, 50·0°, on the 2nd; lowest, 22·0°, on the 13th.

The Rev. Arthur Wilson, M.A., returns the rainfall at the Rectory, Dunmanway, Co. Cork, at 4·91 inches on 12 days, the greatest fall in 24 hours being 1·56 inches on the 7th. The rainfall on the 6th, and again on the 21st, was ·89 inch. On the 9th ·55 inch fell; on the 8th, ·42 inch. With the exception of these five days, the month was a very dry one—only ·02 inch being measured in the period from the 11th to the 20th inclusive. And yet the total rainfall exceeded that of any February in the previous 5 years. In the interval from 9 p.m. of the 6th to 9 p.m. of the 7th 2·30 inches were recorded.

In the City of Cork, Mr. William Miller registered 2·35 inches of rain on 11 days, the largest measurement in 24 hours being ·90 inch on the 7th. The rainfall was 1·06 inches below the average. During the first two months of 1909 the rainfall was 4·44 inches, or 3·19 inches below the average. The thermometer in the screen rose to 52° on the 3rd, and fell to 22° on the 14th. The mean temperature was 39·6°, or 2·8° below the average for the month in 25 years.

March.—As in 1908, so in 1909, March proved to be an unsettled, cold, and rainy month—the mean temperature was actually 1·9° Fahrenheit below that of January, and the same amount below that of February. The mean minimum temperature in the screen was only 35·7°, compared with 38·4° in January and 38·6° in February. and the mean minimum temperature on the ground was 33·4°, compared with 34·5° in January and 35·6° in February. The mean maximum temperature was only 45·9°, compared with 46·9° in January and 46·8° in February.

True to the ancient adage, March "came in like a lion," and the first week of "March many weathers" was very wintry in all parts of the British Isles. Snow fell frequently, and in considerable or large amounts in nearly all districts, and sharp frosts were experienced—in fact, in many places it was the coldest week of

Printed image digitised by the University of Southampton Library Digitisation Unit

the winter. In Dublin the deficit in temperature amounted to 8·7°. In the south-east of England the thermometer fell to zero at Marlborough on the 3rd, and in Scotland to 1° at West Linton on the 5th; at the latter station ··5° was recorded on the grass. The lowest temperatures in Ireland were 14° at Markree Castle and 15° at Cahir, on the 6th. The general condition continued wintry and unsettled in the second week and until the 17th, after which date temperature rose very decidedly. In the fourth week and to the close the weather was very unsettled, with much cloud and frequent falls of rain. Aurora borealis was seen on the evenings of the 19th and 20th.

In Dublin the arithmetical mean temperature (40·8°) was 2·9° below the average (43·7°). The mean dry-bulb readings at 9 a.m. and 9 p.m. were 40·0°. In the forty-five years ending with 1909 March was coldest in 1867 and 1883 (M. T. = 39·0°), and warmest in 1903 (M. T. = 48·1°). In 1908 the M. T. was 42·0°.

The mean height of the barometer was 29·518 inches, or 0·400 inch below the corrected average value for March—namely, 29·916 inches. The mercury rose to 30·195 inches at 9 a.m. of the 12th and fell to 28·879 inches at 3 p.m. of the 18th. The observed range of atmospheric pressure was, therefore, 1·316 inches.

The mean temperature deduced from daily readings of the dry-bulb thermometer at 9 a.m. and 9 p.m. was 40·0°. Using the formula, *Mean Temp.* = *Min.* + (*Max.*—*Min.*) × ·485 the M. T. becomes 40·6°. The arithmetical mean of the maximal and minimal readings was 40·8°, compared with a thirty-five years' (1871-1905) average of 43·7°. On the 24th the thermometer in the screen rose to 55·3°—wind W.S.W.; on the 4th the temperature fell to 25·8°—wind, W. to N.W. The minimum on the grass was 22·2°, on the 3rd.

The rainfall was 2·693 inches, distributed over 19 days. The average rainfall for March in the thirty-five years 1871-1905, inclusive, was 1·910 inches, and the average number of rain-days was 17·0. The rainfall, therefore, and the rain-days were above the average. In 1867 the rainfall in March was very large—4·972 inches on 22 days. On the other hand, the smallest March rainfall was ·288 inch on 8 days in 1893. In 1908 the rainfall was 2·940 inches on 22 days.

The atmosphere was foggy on the 7th, 22nd, 23rd, 28th, and 29th. High winds were noted on 4 days, reaching the force of a gale on only one day—the 18th. Snow or sleet occurred on the 1st, 2nd, 5th, 6th, 9th, 14th, and 16th; hail fell on the 5th, 8th, 9th, 10th, 11th, 14th, 15th, 16th, and 27th. A solar halo appeared on the 20th and 27th, and a lunar halo on the 4th and 9th. Lightning was seen on the night of the 15th, and thunder was heard on the afternoon of the 27th. There was an aurora on the 20th. Temperature reached or exceeded 50° in the screen on 6 days, compared with 10 days in 1908, 25 in 1907, 17 in 1906, 20 in 1905, 10 in 1904, 18 in 1903, 23 in 1902, and only 6 in 1901. It fell to 32° in the screen on 10 nights. The minima on the grass were 32° or less on 14 nights, compared with 16 nights in 1908, 9 in 1907, 12 in 1906, 8 in 1905, 13 in 1904, 4 in 1903, 5 in 1902, and 11 in 1901.

The rainfall in Dublin during the three months ending March 31st amounted to 4·550 inches on 41 days, compared with 6·367 inches on 58 days in 1908, 3·666 inches on 42 days in 1907, 7·291 inches on 59 days in 1906, 5·378 inches on 46 days in 1905, 7·938 inches on 55 days in 1904, 9·126 inches on 61 days in 1903, 5·114 inches on 43 days in 1902, 5·656 inches on 46 days in 1901, and a thirty-five years' (1871-1905, inclusive) average of 6·130 inches on 50·0 days.

At the Normal Climatological Station in Trinity College, Dublin, the observer, Mr. William J. Good, reports that the mean height of the barometer was 29·515 inches, the highest reading observed being 30·187 inches at 9 a.m. of the 12th, the lowest, 28·940 inches at 9 a.m. of the 18th. The mean temperature was 40·8°, the mean dry-bulb reading at 9 a.m. and 9 p.m. being 40·5°. The screened thermometers rose to 56·0° on the 24th, and fell to 26·0° on the 3rd and 4th. The grass minimum was 14·0° on the 5th. The mean daily maximum was 46·1°; the mean daily minimum 35·4°; and the mean daily minimum on the grass 29·4°. Rain fell on 17 days to the amount of 2·605 inches, ·440 inch being measured on the 28th. The number of hours of bright sunshine registered by the Campbell-Stokes sunshine recorder was 78·5, giving a daily average of 2·5 hours. There were 9·5 hours of bright sunshine on the 21st. The mean temperature of the soil at 9 a.m. at a depth of one foot was 40·7°; at a depth of 4 feet it was 43·0°. During the month the subsoil temperature at 4 feet decreased from 44·0° on the 1st to 42·0° on the 9th, 10th, and 11th, and then increased intermittently to 44·4° on the 31st.

Mr. R. Cathcart Dobbs, J.P., reports that at Knockdolian, Greystones, Co. Wicklow, 4·275 inches of rain fell on 20 days. The maximal fall in 24 hours was ·800 inch on the 5th.

At Clonsilla, Greystones, Mr. A. Victor Price recorded a rainfall of 4·36 inches on 20 days, the maximum in 24 hours being ·94 inch on the 5th—the result of a heavy snowstorm. The mean temperature of the month was 37·3°, the extremes being—lowest, 28°, on the 5th and 16th; highest, 52°, on the 24th. The total rainfall at Clonsilla, Greystones, since January 1, equals 5·87 inches on 37 days.

Dr. L. T. Burra, Resident Medical Officer, reports that the rainfall at the Royal National Hospital for Consumption, Newcastle, Co. Wicklow, was 4·786 inches on 20 days, the maximal fall in 24 hours being ·830 inch on the 28th. The mean air temperature was 39·6°—the extremes being—highest, 53·3° on the 24th; lowest, 25·4° on the 5th.

Mr. T. Bateman returns the rainfall at The Green, Malahide, Co. Dublin, at 2·901 inches on 17 days, compared with 3·473 inches on 24 days in 1905, 1·071 inches on 15 days in 1906, 1·677 inches on 15 days in 1907, and 2·450 inches on 20 days in 1908. The greatest rainfall in 24 hours was ·575 inch on the 28th. The extremes of temperature in the shade were—highest, 51·5°, on the 28th; lowest, 21·0°, on the 2nd. The mean temperature was 37·3°.

Dr. Arthur S. Goff reports that at Lynton, Dundrum, Co. Dublin, rain fell on 22 days to the amount of 3·52 inches, compared with 2·20 inches on 13 days in 1901, 1·98 inches on 18 days in 1902, 4·53 inches on 28 days in 1903, 2·50 inches on 21 days in 1904, 3·31 inches on 28 days in 1905, 1·80 inches on 17 days in 1906, 1·62 inches on 18 days in 1907, and 3·56 inches on 24 days in 1908. The greatest daily

Printed image digitised by the University of Southampton Library Digitisation Unit

rainfall was ·57 inch on the 27th. The temperature in the shade ranged from 54° on the 24th to 25° on the 5th. The mean shade temperature was 40·3°, compared with 41·2° in 1901, 46·4° in 1902, 45·7° in 1903, 41·1° in 1904, 45·0° in 1905, 43·9° in 1906, 46·3° in 1907, and 41·8° in 1908. Since January 1st, 1909, the rainfall at this station amounts to 5·50 inches on 45 days, compared with 6·71 inches on 40 days in the first quarter of 1901, 7·02 inches on 43 days in 1902, 11·36 inches on 82 days in 1903, 10·14 inches on 67 days in 1904, 6·76 inches on 56 days in 1905, 8·67 inches on 56 days in 1906, 3·45 inches on 38 days in 1907, and 7·01 inches on 63 days in 1908.

Dr. C. Joynt, F.R.C.P.I., returns the rainfall at 21 Leeson Park, Dublin, as 2·750 inches on 21 days, ·470 inch being measured on the 18th.

Mr. Robert O'B. Furlong, C.B., reports a rainfall of 3·38 inches on 22 days at Cloneevin, Killiney, the greatest measurement in 24 hours being ·57 inch on the 28th. At this station the average rainfall for March in the 24 years, 1885-1908, inclusive, was 1·948 inches on 17 days. Since January 1, 1909, 4·93 inches have fallen at Cloneevin on 42 days. Snow or sleet fell on 10 days in March—namely, the 1st, 2nd, 5th, 6th, 7th, 10th, 11th, 13th, 15th, and 18th.

Mr. W. Miller registered 3·17 inches of rain at Cork on 20 days. The greatest fall in 24 hours was ·70 inch on the 17th, and again on the 27th. The rainfall was 0·50 inch in excess of the average for March. Only 0·26 inch fell during the first 16 days. The rainfall of the first quarter of 1909 was 7·61 inches, or 2·69 inches less than the average.

The Rev. Arthur Wilson, M.A., writing from Dunmanway Rectory, Co. Cork, states that 4·92 inches of rain fell there on 21 days, 1·17 inches being measured on the 17th, 1·06 inches on the 27th, and ·73 inch on the 23rd.

At the Ordnance Survey Office, Phœnix Park, Dublin, rain fell on 21 days to the total amount of 2·945 inches, the largest measurement being ·620 inch on the 27th. The duration of bright sunshine was 103·8 hours, of which 10·3 hours occurred on the 21st.

April.—April, 1909, may be described as mild, but, above all, characteristically showery, with a remarkable preponderance of winds from southerly points until the last four days, when cold N.W. and N. winds prevailed. The rainfall (4·078 inches) has been exceeded only once in April since the year 1865—namely, in 1877—when the measurement was 4·707 inches on 21 days. The most interesting feature in the month's meteorology was the "high-barometer" rainstorm which visited Ireland and (to a much less extent) Wales on the 2nd and 3rd. At 9 a.m. of Friday, the 2nd, the barometer stood at 30·392 inches in Dublin. From that point it fell slowly to 30·118 inches by 4 p.m. on Saturday, the 3rd. Thence it rose equally slowly to the maximum for the month, 30·435 inches at 9 a.m. of Wednesday, the 7th. At 7 a.m. of the 2nd a sheet of cirrus and cirro-stratus cloud covered the sky in Dublin. The wind gradually freshened until it blew a fresh gale early on the 3rd. Rain set in at 4 p.m. of the 2nd, and fell—with a couple of hours intermission on the afternoon of the 3rd—until 11 a.m. of the 4th, when the downpour finally ceased. The total precipitation in 37 hours was 1·978 inches. This rainstorm apparently resulted from the chilling of a moist Atlantic air current, which spread over Ireland on the 2nd and 3rd, by an indraft of cold air from an anticyclonic system lying at the time over England and the North Sea. The 3rd was a day of almost unclouded sunshine at some English stations. A period of dry anticyclonic weather followed this remarkable rainstorm, cold, foggy nights and sunny days prevailing in Ireland from the 4th to the 10th inclusive. On the 27th there was a relapse into winter, with keen N.W. and N. winds, and frequent hail squalls, and some thunder and lightning.

In Dublin the arithmetical mean temperature (48·6°) was 1·0° above the average (47·6°). The mean dry-bulb readings at 9 a.m. and 9 p.m. were 47·2°. In the forty-five years ending with 1909, April was coldest in 1879 (the cold year) (M. T. = 44·5°), and warmest in 1893 (M. T. = 51·4°). In 1908 the M. T. was 44·7°.

The mean height of the barometer was 29·884 inches, or 0·034 inch above the average value for April—namely, 29·850 inches. The mercury rose to 30·435 inches at 9 a.m. of the 7th, and fell to 29·221 inches at 4 p.m. of the 22nd. The observed range of atmospheric pressure was, therefore, 1·214 inches.

The mean temperature deduced from daily readings of the dry-bulb thermometer at 9 a.m. and 9 p.m. was 47·2°, or 7·2° above the value for March, 1909. Using the formula, *Mean Temp.* = *Min.* + (*Max.*—*Min.*) × ·478, the value is 48·2°, or 0·9° above the average mean temperature for April, calculated in the same way, in the thirty-five years, 1871-1905, inclusive (47·3°). The arithmetical mean of the maximal and minimal readings was 48·6°, compared with a thirty-five years' (1871-1905, inclusive) average of 47·6°. On the 10th the thermometer in the screen rose to 68·0°—wind, W.S.W.; on the 8th the temperature fell to 34·4°—wind, calm. The minimum on the grass was 30·9° on the 8th.

The rainfall was 4·078 inches, distributed over 22 days. The average rainfall for April in the thirty-five years, 1871-1905, inclusive, was 1·940 inches, and the average number of rainy days was 16. The rainfall, therefore, and also the rain-days, were considerably in excess of the average. In 1877 the rainfall in April was very large—4·707 inches on 21 days. On the other hand, in 1873, only ·498 inch was measured on 8 days. In 1908 2·337 inches fell on 16 days.

Fog was observed on the 6th, 7th, and 8th. High winds were noted on 11 days, but reached the force of a gale only on the 3rd. Hail fell on the 11th and 28th; sleet on the 30th. The temperature rose above 60° in the screen on three days—the 10th, 23rd, and 25th. It failed to reach 50° on the first 5 days. It never fell to 32° in the screen, and on only 2 nights did it fall to or below 32° on the grass. The mean lowest temperature on the grass was 39·0°, compared with 35·4° in 1908, 36·7° in 1907, 33·6° in 1906, 37·3° in 1905, 39·1° in 1904, 37·0° in 1903, 36·8° in 1902, 37·3° in 1901, and only 31·6° in 1887.

Pnnted image digitised by the University of Southampton Library Digitisation Unit

The rainfall in Dublin during the four months ending April 30th amounted to 8·628 inches on 63 days, compared with 8·704 inches on 74 days in 1908, 8·288 inches on 64 days in 1907, 9·120 inches on 77 days in 1906, 7·844 inches on 71 days in 1905, 9·056 inches on 74 days in 1904, 10·178 inches on 78 days in 1903, 7·175 inches on 59 days in 1902, 8·520 inches on 58 days in 1901, only 3·203 inches on 46 days in 1891, and a thirty-five years' (1871-1905) average of 8 070 inches on 66 days.

At the Normal Climatological Station in Trinity College, Dublin, the observer, Mr. William J. Good, returns the mean height of the barometer as 29·885 inches, the highest reading observed being 30·432 inches at 9 a.m. of the 7th, the lowest, 29·296 inches at 9 p.m. of the 22nd. The mean temperature was 48·3°, the mean dry-bulb reading at 9 a.m. and 9 p.m. being 47·7°. Rain fell on 21 days to the amount of 3·929 inches, 1·640 inches being measured on the 3rd. The number of hours of bright sunshine registered by the Campbell-Stokes sunshine recorder was 150·8, giving a daily average of 5·0 hours. The corresponding figures for April, 1904, were 168 hours and 5·6 hours; for 1905, 105 hours and 3·5 hours; for 1906, 182·0 hours and 6·1 hours; for 1907, 116·7 hours and 3·9 hours; and for 1908, 138·8 hours and 4·6 hours. The highest temperature in the shade was 70·0° on the 10th, the lowest was 34·8° on the 30th. The lowest temperature on the grass (terrestrial radiation) was 22·3° on the 6th. The mean earth temperatures at 9 a.m. were—at a depth of one foot, 47·1°, at a depth of 4 feet, 46·5°.

Mr. Robert O'B. Furlong, C.B., returns the rainfall at Cloneavin, Killiney, Co. Dublin, at 3·45 inches on 19 days. The largest measurement in 24 hours was ·98 inch on the 3rd. The average rainfall in April at this station in the 24 years, 1885 to 1908, inclusive, was 1·870 inches on 15·2 days. Since January 1, 1909, 8·38 inches have fallen on 61 days. Hail and sleet were observed on the 28th, 29th, and 30th.

Mr. A. Victor Price recorded 4·04 inches of rain on 18 days at Clonsilla, Greystones, the largest measurement in 24 hours being 1·05 inches on the 3rd. The thermometer rose to 70° on the 10th, having fallen to 33° on the 5th. The mean temperature was 47·2°.

Mr. R. Cathcart Dobbs, J.P., reports that at Knockdolian, Greystones, Co. Wicklow, the rainfall amounted to 3·915 inches on 14 days. The heaviest fall in 24 hours was 1·000 inch on the 3rd. The total rainfall in 1909, up to April 30th, was 9·830 inches on 52 days.

Dr. Launcelot T. Burra, Resident Medical Officer at the Royal National Hospital for Consumption, Newcastle, Co. Wicklow, reports that the rainfall at that place was 4·052 inches, the maximal falls in 24 hours being ·92 inch on the 3rd and 15th. The mean temperature of the air was 47·3°, the thermometer in the screen having risen to 69·0° on the 10th and fallen to 33·9° on the 6th.

Dr. Arthur S. Goff reports that the rainfall at Lynton, Dundrum, Co. Dublin, was 4·54 inches on 19 days, compared with 3·14 inches on 20 days in 1908, 2·43 inches on 23 days in 1907, 1 68 inches on 17 days in 1906, 3·14 inches on 24 days in 1905, 1·48 inches on 18 days in 1904, 1·35 inches on 16 days in 1903, 2·63 inches on 18 days in 1902, and 1·19 inches on 12 days in 1901. The greatest daily rainfall was 1·06 inches on the 3rd. The mean shade temperature was 48·2°, compared with 48·3° in 1901, 46·6° in 1902, 45·9° in 1903, 48·9° in 1904, 48·4° in 1905, 45·4° in 1906, 46·4° in 1907, and 44·5° in 1908. The thermometric range was from 35° on the 7th and 8th to 64° on the 10th. Hail fell on the 11th, 14th, 16th, and 29th.

Mr. T. Bateman, of The Green, Malahide, Co. Dublin, returns the rainfall at 3·262 inches on 18 days, compared with 1·803 inches on 12 days in 1908, 2·313 inches on 19 days in 1907, 1·336 inches on 13 days in 1906, and 1·773 inches on 22 days in 1905. The greatest fall in 24 hours was ·805 inch on the 3rd. The shade mean temperature was 45·0°, compared with 42·1 in 1908, 44·0° in 1907, 43·6° in 1906, and 44·8° in 1905, the extremes being—highest, 64° on the 10th; lowest 29° on the 30th.

At 21 Leeson Park, Dublin, Dr. Christopher Joynt, F.R.C.P.I., measured 3·935 inches on 19 days, the largest amount recorded in 24 hours being 1·450 inches on the 3rd

At the Ordnance Survey Office, Phœnix Park, Dublin, rain fell on 21 days to the amount of 3·671 inches, the greatest measurement in 24 hours being 1·300 inches on the 3rd. The total amount of bright sunshine was 173·8 hours, of which 11·7 hours fell on the 9th, the brightest day of the month.

In Cork, according to Mr. W. Miller, the rainfall amounted to 5·67 inches on 19 days, 1 24 inches being measured on the 2nd. Since January 1, 1909, 13·28 inches of rain have fallen in Cork against an average, for the first four months of the year, of 13·04 inches. Thunder and lightning accompanied a downpour of rain and some hail on the 29th.

At the Rectory, Dunmanway, Co. Cork, the Rev. Arthur Wilson, M.A., recorded 8·06 inches of rain on 21 days. The heaviest falls in 24 hours were 1·73 inches on the 2nd, 1·57 inches on the 3rd, ·83 inch on the 15th, and ·80 inch on the 21st. It rained without cessation from 2 p.m. of the 1st to 2 p.m. of the 4th, the measurement for 72 hours being 3·75 inches. From the 5th to the 11th a very fine spell—warm by day with frosts at night. The remainder of the month was showery, with intervals of bright sunshine. The last week was very cold, with sharp night frosts. The rainfall at Dunmanway in the four months ended April 30 amounted to 21·38 inches on 75 days.

MAY.—This month presented two sharply defined types of weather—during the first half the distribution of atmospheric pressure was mainly anticyclonic, the neighbourhood of Iceland being the region of highest barometer. Easterly and northerly winds prevailed, the dryness amounted to a drought, and a large diurnal range of temperature was observed—at Nairn, on the 5th, the thermometer fell 40° in a few hours, from a maximum of 72° to a minimum of 32° during the following night. This was due to the remarkable absence of cloud, which permitted free solar and terrestrial radiation. On the 12th a temporary break in the weather

Printed image digitised by the University of Southampton Library Digitisation Unit

occurred, clouds and showers taking the place of sunshine—hail, sleet, or snow fell in some districts. Winter and summer met in the third week—16th to 22nd—the first three days being cold as in mid-winter, the last four days being in all respects summerlike. On the 24th an unsettled period, with abundant rainfall, set in, the distribution of atmospheric pressure changing to a cyclonic type, which lasted to the close.

In Dublin the arithmetical mean temperature (52·6°) was 0·4° above the average (52·2°). The mean dry-bulb readings at 9 a.m. and 9 p.m. were 52·1°. In the forty-five years ending with 1909, May was coldest in 1869 (M. T. = 48·2°), and warmest in 1893 (M. T. = 56·7°). In 1908 the M. T. was 55·2°.

The mean height of the barometer was 30·057 inches, or 0·068 inch above the corrected average value for May—namely, 29·989 inches. The mercury rose to 30·355 inches at 9 a.m. of the 13th, and fell to 29·224 inches at 9 a.m. of the 26th. The observed range of atmospheric pressure was, therefore, 1·131 inches.

The mean temperature deduced from daily readings of the dry-bulb thermometer at 9 a.m. and 9 p.m. was 52·1°, or 1·9° above the value for April, 1909—47·2°. Using the formula, *Mean Temp.* = *Min.* + (*Max.* — *Min.*) × ·47, the value is 52·2°, or 0·4° above the average mean temperature for May, calculated in the same way, in the thirty-five years, 1871-1905, inclusive (51·8°). The arithmetical mean of the maximal and minimal readings was 52·6°, compared with a thirty-five years' average of 52·2°. On the 21st the thermometer in the screen rose to 72·7°—wind, S.W.; on the 2nd the temperature fell to 33·1°—wind, calm. The minimum on the grass was 30·0°, also on the 2nd.

The rainfall amounted to 1·470 inches, distributed over 12 days. The average rainfall for May in the thirty-five years, 1871-1905, inclusive, was 1·970 inches, and the average number of rainy days was 15. The rainfall was, therefore, considerably below, while the rainy days were also below, the average. In 1886 the rainfall in May was very large—5·472 inches on 21 days; in 1869, also, 5·414 inches fell on 19 days. On the other hand, in 1895, only ·177 inch was measured on but 3 days. In 1896 the fall was only ·190 inch on 7 days. In 1908, 1·374 inches fell on 21 days.

A solar halo appeared on the 16th, 19th, 22nd, and 24th. A lunar halo was seen on the 2nd, a lunar corona on the 2nd and 29th. High winds were noted on only 2 days, and never attained the force of a gale. Hail fell on the 17th. Aurora borealis was seen on the night of the 14th, and lightning on that of the 31st.

The mean minimal temperature on the grass was 41·9°, compared with 45·2° in 1908, 41·6° in 1907, 41·9° in 1906, 42·5° in 1905, 42·6° in 1904, 44·3° in 1903, 40·3° in 1902, 41·7° in 1901, and 37·6° in 1894. The maximum reached or exceeded 70° on 2 days, but never fell short of 50°. The absolute maximum was 72·7° on the 21st.

The rainfall in Dublin during the five months ended May 31st amounted to 10·098 inches on 75 days, compared with 10·078 inches on 95 days in 1908, 9·499 inches on 81 days in 1907, 11·592 inches on 97 days in 1906, 9·026 inches on 81 days in 1905, 11·741 inches on 92 days in 1904, 12·560 inches on 95 days in 1903, 9·973 inches on 81 days in 1902, 7·724 inches on 67 days in 1901, 5·971 inches on 70 days in 1896, and a thirty-five years' average of 10·040 inches on 81 days.

At the Normal Climatological Station in Trinity College, Dublin, the observer, Mr. Wm. J. Good, returns the mean height of the barometer as 30·060 inches, the highest reading observed being 30·352 inches at 9 a.m. of the 13th, the lowest, 29·230 inches at 9 a.m. of the 26th. The arithmetical mean temperature was 52·4°, the mean dry-bulb reading at 9 a.m. and 9 p.m. being 52·5°. Rain fell on 12 days to the amount of 1·422 inches, ·372 inch being measured on the 17th. The number of hours of bright sunshine registered by the Campbell-Stokes sunshine recorder was 231·5, giving a daily average of 7·5 hours. The corresponding figures for May, 1904, were 192·5 hours and 6·2 hours; for 1905, 215·7 hours and 7·0 hours; for 1906, 132·5 hours and 4·3 hours; for 1907, 173·0 hours and 5·6 hours, and for 1908, 193·9 hours and 6·3 hours respectively. The mean earth-temperature at 9 a.m. was 52·3° at a depth of one foot below the surface, 50·0° at 4 feet. The corresponding values for 1908 were 53·5° and 50·0°. The lowest temperature on the grass (terrestrial radiation) was 25·5° on the 2nd. The highest temperature in the shade was 73·5° on the 21st; the lowest was 34·0 on the 2nd and 15th.

At Knockdolian, Greystones, Co. Wicklow, the rainfall measured by Mr. R. Cathcart Dobbs, J.P., was 2·165 inches distributed over 12 days—·425 inch falling on the 24th, and ·400 inch on the 17th. The total fall since January 1st, 1909, equals 11·995 inches on 64 days, compared with 9·775 inches on 64 days in 1908, 10·62 inches on 69 days in 1907, 11·665 inches on 66 days in 1906, 9·611 inches on 67 days in 1905, 12·027 inches on 84 days in 1904, 15·655 inches on 79 days in 1903, 11·750 inches on 68 days in 1902, and 11·205 inches on 65 days in 1901.

Mr. A. Victor Price measured 1·37 inches of rain on 11 days at Clonsilla, Greystones, Co. Wicklow. The heaviest fall in 24 hours was ·38 inch on the 24th. The mean temperature was 50·6°—highest being 73° on the 21st, lowest 33° on the 15th.

Dr. Arthur S. Goff returns the rainfall at Lynton, Dundrum, Co. Dublin, at ·90 inch on 10 days, compared with 1·75 inches on 20 days in 1908, 3·66 inches on 16 days in 1907, 2·74 inches on 21 days in 1906, 1·42 inches on 11 days in 1905, 2·46 inches on 18 days in 1904, 2·86 inches on 18 days in 1903, 3·26 inches on 22 days in 1902, and 1·09 inches on 10 days in 1901. The greatest daily measurement was ·25 inch on the 24th. There were hail showers on the 14th. The temperature in the shade ranged from 34° on the 2nd to 73° on the 20th and 21st. The mean temperature of the month was 53·6°, compared with 56·2° in 1908, 51·1° in 1907, 51·8° in 1906, 54·5° in 1905, 53·3° in 1904, 53·1° in 1903, 50·5° in 1902, and 52·6° in 1901.

Mr. Robert O'Brien Furlong, C.B., reports that the rainfall at Cloneevin, Killiney, Co. Dublin, was 1·20 inches on 10 days, ·28 inch being measured on the 24th. The average rainfall in May at this station in the 24 years, 1885-1908, inclusive, was 2·136 inches on 13·8 days. Since January 1, 1909, 9·48 inches have fallen on 71 days. Hail showers occurred on the 14th and 17th.

Printed image digitised by the University of Southampton Library Digitisation Unit

Dr. Launoslot T. Burra reports that the rainfall at the Royal National Hospital for Consumption Newcastle, Co. Wicklow, was 1·15 inches on 10 days, the greatest fall in 24 hours being 0·245 inch on the 30th. The screened thermometers ranged from 69·9° on the 22nd to 32° on the 2nd. The mean temperature at 9 a.m. and 9 p.m. was 51·3°.

Dr. C. Joynt, F.R.C.P.I., returns the rainfall at 21 Leeson Park, Dublin, at 1·230 inches on 11 days, ·375 inch being measured on the 26th.

Mr. T. Bateman returns the rainfall at The Green, Malahide, Co. Dublin, at 1·528 inches on 11 days, compared with 1·427 inches on 17 days in 1908, 3·200 inches on 18 days in 1907, and 3·174 inches on 19 days in 1906. The greatest rainfall in 24 hours was ·425 inch on the 24th. No rain fell during the first 11 days. The extremes of temperature in the shade were—highest, 68°, on the 30th; lowest, 29°, on the 1st. The mean temperature was 49·9°.

Mr. W. Miller registered 1·80 inches of rain at Cork on 12 days. The greatest fall in 24 hours was ·67 inch on the 24th. The rainfall was 0·38 inch in defect of the average for May. The rainfall of the first five months of 1909 was 15·08 inches, or 0·14 inch less than the average.

The Rev. Arthur Wilson, M.A., writing from Dunmanway Rectory, Co. Cork, states that 2·96 inches of rain fell there on 11 days, ·84 inch being measured on the 24th and ·60 inch on the 30th. There was drought from the 3rd to the 16th, inclusive. Severe night frosts on the 2nd and 18th.

At the Ordnance Survey Office, Phœnix Park, Dublin, rain fell on 12 days to the total amount of 1·123 inches, the largest measurement being ·355 inch on the 24th. The duration of bright sunshine was 249·9 hours, of which 13·8 hours occurred on the 7th, 8th, and 9th respectively, and 14·0 hours on the 11th.

JUNE.—A cold month, the depression of temperature being due to a persistence of winds from polar points of the compass. Ireland fared much better than England in the matter of weather, for this island lay well within the limits of an Atlantic anticyclone, which hovered over the ocean during the first three weeks, whereas areas of relatively low atmospheric pressure lying on the English Channel and over France and Germany brought overcast skies and frequent cold rains to the South and South-east of England. In Dublin the only rainfall registered up to the 18th was ·106 inch recorded on the 5th, when this district came for a time within the "sphere of influence" of a baric depression central over the straits of Dover. In the period from the 18th to the 28th the weather in all parts of the United Kingdom was broken, with clouded skies, frequent rain in the form of heavy thunder showers, low temperature—in a word, unseasonable for midsummer. On the 23rd the rainfall at Kingstown, Co. Dublin, was 1·12 inches, while only ·275 inch was recorded at the Ordnance Survey Office, Phœnix Park. This disturbed spell was caused by the sluggish and irregular movements of a large and rather deep atmospheric depression which spread in from the Atlantic on the 20th, and was still recognisable over Germany on the 30th.

In Dublin the arithmetical mean temperature (55·2°) was below the average (57·9°) by 2·7°, the mean dry-bulb readings at 9 a.m. and 9 p.m. were 54·8°. In the forty-five years ending with 1909, June was coldest in 1907 (M. T. = 55·4°), in 1882 (M. T. = 55·8°), and in 1879 ("the cold year") (M. T. = 55·9°). It was warmest in 1887 (M. T. = 62·3°); in 1898 (M. T. = 61·4°); and in 1899 (M. T. = 61·3°). June, 1909, establishes a record for coldness.

The mean height of the barometer was 30·013 inches, or 0·096 inch above the corrected average value for June—namely, 29·917 inches. The mercury rose to 30·449 inches at 9 p.m. of the 17th, and fell to 29·236 inches at 4 p.m. of the 22nd. The observed range of atmospheric pressure was, therefore, 1·213 inches.

The mean temperature deducted from daily readings of the dry-bulb thermometer at 9 a.m. and 9 p.m. was 54·8°, or 2·7° above the corresponding M. T. for May, 1909. Using the formula, *Mean Temp.* = *Min.* +(*Max.*—*Min.*) × ·465, the value was 54·7° or 2·7° below the average mean temperature for June, calculated in the same way, in the thirty-five years, 1871-1905, inclusive (57·4). The arithmetical mean of the maximal and minimal readings was 55·2°, compared with a thirty-five years' average of 57·9°. On the 14th the thermometer in the screen rose to 67·1°—wind, E.; on the 7th the temperature fell to 42·1°—wind, N.E. The minimum on the grass was 39·0° on the 7th.

The rainfall amounted to 1·963 inches on 9 days. The average rainfall for June in the thirty-five years, 1871-1905, inclusive, was 1·990 inches, and the average number of rainy days was 15. The rainfall, therefore, and also the rainy days, were below the average—the latter especially so. In 1878 the rainfall in June was very large—5·058 inches on 19 days; in 1879, also, 4·046 inches fell on 24 days. On the other hand, in 1899, only ·100 inch was measured on 6 days. In 1887 the rainfall was only ·252 inch, distributed over 5 days. In 1908, 1·651 inches fell on 12 days.

High winds were noted on only two days—the 6th and the 20th. A solar halo was seen on the 7th and again on the 17th.

The rainfall in Dublin during the six months ending June 30th amounted to 12·081 inches on 84 days, compared with 11·729 inches on 107 days in 1908, 12·336 inches on 108 days in 1907, 12·641 inches on 109 days in 1906, 10·201 inches on 92 days in 1905, 12·817 inches on 102 days in 1904, 15·054 inches on 108 days in 1903, 12·344 inches on 98 days in 1902, 9·352 inches on 80 days in 1901, only 6·741 inches on 67 days in 1887, and a thirty-five years' average of 12·030 inches on 96 days.

At the Normal Climatological Station in Trinity College, Dublin, the observer, Mr. William J. Good, reports that the mean height of the barometer was 30·016 inches, the highest reading observed being 30·441 inches at 9 p.m. of the 17th, the lowest, 29·255 inches at 9 p.m. of the 22nd. The arithmetical mean

Printed image digitised by the University of Southampton Library Digitisation Unit

temperature was 54·8°, the mean dry-bulb reading at 9 a.m. and 9 p.m. being 55·0°. The thermometer rose to 67·2° in the shade on the 18th, and fell to 42·0° on the 7th. The grass minimum was 32·6° on the 7th. Rain fell on 8 days to the amount of 1·914 inches, ·530 inch being measured on the 23rd. The number of hours of bright sunshine registered by the Campbell-Stokes sunshine recorder was 158·7, giving a daily average of 5·3 hours. The corresponding figures for 1905 were 217·5 hours and 7·3 hours; 1906, 210·3 hours and 7·0 hours; 1907, 129·4 hours and 4·3 hours; and 1908, 181·4 hours and 6 hours. The mean earth temperature read at 9 a.m. was 56·7° at a depth of 1 foot below the surface of the ground, 53·8° at a depth of 4 feet.

Mr. R. Catheart Dobbs, J.P., reports that at Knockdolian, Greytones, Co. Wicklow, the rainfall was 3·350 inches on 8 days, compared with 1·710 inches on 9 days in 1908, 3·470 inches on 23 days in 1907, ·870 inch on 7 days in 1906, 1·500 inches on 10 days in 1905, 2·280 inches on 10 days in 1904, 1·785 inches on 11 days in 1903, and 3·341 inches on 16 days in 1902. The heaviest rainfalls in 24 hours were 1·140 inches on the 21st, and again on the 23rd. The total fall since January 1 has been 15·345 inches on 72 days, compared with 11·485 inches on 73 days in 1908, 14·090 inches on 92 days in 1907, 12·535 inches on 73 days in 1906, 11·111 inches on 77 days in 1905, 14·307 inches on 94 days in 1904, 17·440 inches on 90 days in 1903, 15·091 inches on 84 days in 1902, 13·670 inches on 75 days in 1901, and only 7·356 inches on 61 days in 1896.

At Clonsilla, Greystones, Co. Wicklow, Mr. A. Victor Price measured 2·53 inches of rain on 8 days—·97 inch being recorded on the 23rd, and ·92 inch on the 21st. The mean temperature was 53·8°, the extremes being—highest, 67°, on the 18th and 19th; lowest, 42° on the 7th.

Dr. Launcelot T. Burra reports that at the Royal National Hospital for Consumption for Ireland, Newcastle, Co. Wicklow, rain fell on 7 days to the amount of 3·560 inches, the maximal fall in 24 hours being 1·105 inches on the 21st. The mean temperature for the month was 53·1°, the extremes being—highest, 66·6° on the 18th; lowest, 41·7° on the 4th. The June rainfalls in recent years at this station were—1903, 2·004 inches on 12 days; 1904, 2·494 inches on 12 days; 1905, 2·051 inches on 13 days; 1906, ·831 inch on 13 days; 1907, 3·703 inches on 27 days; 1908, 1·761 inches on 10 days.

Dr. Arthur S. Goff returns the rainfall at Lynton, Dundrum, Co. Dublin, at 2·62 inches on 10 days, compared with 1·73 inches on 12 days in 1908, 2·67 inches on 27 days in 1907, 1·26 inches on 15 days in 1906, 1·51 inches on 12 days in 1905, 1·22 inches on 14 days in 1904, 1·54 inches on 12 days in 1903, 3·08 inches on 19 days in 1902, and 1·71 inches on 13 days in 1901. The greatest daily fall was ·63 inch on the 21st, and ·62 inch on the 27th. The mean shade temperature was 56·5°. The thermometric range was from 74° on the 14th to 40° on the 3rd. Thunder and hail showers occurred on the 22nd, thunder and lightning on the 24th.

Mr. R. O'B. Furlong, C.B., supplies the following record of the rainfall at Cloneevin, Killiney:—Rain fell on 9 days to the amount of 2·87 inches, the maximal fall in 24 hours being 1·18 inches on the 23rd. There was an absolute drought from the 6th to the 19th, inclusive. All the rainfall in the month, except ·04 inch on the 5th, occurred between the 20th and the 28th. The total rainfall since January 1, 1909, is 12·45 inches on 80 days. The average rainfall for June at Cloneevin, in the 24 years, 1885-1908, is 1·771 inches on 13·2 days.

Mr. T. Bateman reports that the rainfall at The Green, Malahide, was 2·232 inches on 9 days, compared with 1·335 inches on 15 days in 1908, and 2·872 inches on 23 days in 1907. The heaviest fall in 24 hours was ·775 inch on the 21st. The mean shade temperature was 53·8°, the extremes being—highest, 71° on the 18th; lowest, 41° on the 6th. The M. T. was 58·4° in 1905, 57·4° in 1906, 54·2° in 1907, and 55·9° in 1908.

Dr. C. Joynt returns the rainfall at 21 Leeson Park, Dublin, at 1·795 inches on 9 days, ·510 inch having been recorded on the 23rd.

The Rev. Arthur Wilson, M.A., reports a rainfall of only 1·18 inches on 14 days at the Rectory, Dunmanway, Co. Cork. On the 20th, ·34 inch was measured. This was the driest month observed at Dunmanway within the past 5 years. Distant thunder was heard on the 22nd and 24th. The rainfall for the completed six months of 1909 amounts to 25·50 inches.

Mr. W. Miller returns the rainfall at Cork at 2·27 inches on but 11 days—this amount falling short of the average for June by ·49 inch. The greatest rainfall in 24 hours was ·85 inch on the 21st, when thunder and lightning accompanied torrential rain. The rainfall of the first six months of 1909 in Cork was 17·35 inches, or ·53 inch below the average.

At the Ordnance Survey Office, Phœnix Park, Dublin, rain fell in June on 12 days to the total amount of 1·907 inches, ·590 inch being registered on the 21st. The duration of bright sunshine was 167·7 hours, the most in one day being 13·5 hours on the 14th, and again on the 15th.

JULY.—A cloudy, rainy or showery, cool, and breezy month of N.W. and W. winds. The broken weather which set in about the summer solstice lasted in a more or less marked degree through the greater part of July. In the week ended Saturday, the 17th, however, there were several fair intervals in most parts of the British Isles, and, strangely enough, at Kilkenny and in the Scilly Islands the week was quite rainless. The following week, also, was chiefly fine in the South and East of England, although unsettled and showery in Ireland, Scotland, and the north of England. The broken weather culminated in the closing week of the month—rain fell daily in Dublin, the measurement much exceeding an inch (1·202 inches). During this period two cyclonic systems passed right across the United Kingdom, the northerly winds of the second disturbance causing the thermometer to fall to 40° at Wick, 42° at Birr Castle, and 45° in Dublin on the 28th. It is noteworthy that the month, so broken elsewhere, was "very fine" in the Co. Cork, as will be seen by the rainfall returns from that county which are given below.

Printed image digitised by the University of Southampton Library Digitisation Unit

In Dublin the arithmetical mean temperature (59·2°) was 1·3° below the average of the 35 years, 1871-1905 (60·5°); the mean dry-bulb readings at 9 a.m. and 9 p.m. were 58·3°. In the forty-five years ending with 1909, July was coldest in 1879 ("the cold year") (M. T. = 57·2°). It was warmest in 1905 (M. T. = 63·8°); and in 1887 (M. T. = 83·7°). In 1908 the M. T. was 61·0°.

The mean height of the barometer was 29·910 inches, or ·005 inch below the corrected average value for July—namely, 29·915 inches. The mercury rose to 30·305 inches at 9 a.m. of the 19th, and fell to 29·315 inches at 9 a.m. of the 25th. The observed range of atmospheric pressure was, therefore, 0·990 inch.

The mean temperature deduced from daily readings of the dry-bulb thermometer at 9 a.m. and 9 p.m. was 58·3°, or 3·5° above the value for June, 1909. Using the formula, *Mean Temp.* = *Min.* + (*Max.* —*Min.*) × ·485, the value was 58·7°, or 1·4 below the average mean temperature for July, calculated in the same way, in the thirty-five years, 1871-1905, inclusive (60·1°). The arithmetical mean of the maximal and minimal readings was 59·2°, compared with a thirty-five years' average of 60·5°. On the 3rd the thermometer in the screen rose to 73·2°—wind, W.S.W.; on the 28th the temperature fell to 45·1°—wind, N.W. The minimum on the grass was 41·8°, also on the 28th.

The rainfall was 3·318 inches, distributed over 22 days. The average rainfall for July in the thirty-five years, 1871-1905, inclusive, was 2·680 inches, and the average number of rain days was 17. The rainfall, therefore, and also the rain days, were considerably above the average. In 1880 the rainfall in July was very large—6·087 inches on 24 days; in 1896, also, 5·474 inches fell on 18 days. On the other hand, in 1870, only ·539 inch was measured on 8 days; in 1869 the fall was only ·739 inch on 9 days; and in 1888 ·741 inch fell on but 5 days. In 1908, 2·080 inches fell on 13 days.

High winds were noted on 14 days, but never attained the force of a gale (8). Temperature reached or exceeded 70° in the screen on 3 days, compared with 9 days in 1908 and 1907, 10 in 1908, 17 in 1905, 10 in 1904, and 7 in both 1902 and 1903. The thermometer failed to reach 60° on the 25th and 27th. In July, 1887, temperature reached or exceeded 70° in the screen on no fewer than 17 day. In 1888 the maximum for July was 68·7°.

A solar halo was seen on the 1st, 8th, 12th, and 14th. A brief thunderstorm occurred on the 10th, when, also, hail fell.

The rainfall in Dublin during the seven months ending July 31st amounted to 15·377 inches on 106 days, compared with 13·809 inches on 120 days in 1908, 14·358 inches on 127 days in 1907, 13·664 inches on 122 days in 1906, 11·022 inches on 109 days in 1905, 13·905 inches on 117 days in 1904, 19·072 inches on 131 days in 1903, 15·507 inches on 115 days in 1902, 11·432 inches on 93 days in 1901, only 7·935 inches on 80 days in 1887, and a thirty-five years' (1871-1905) average of 14·71 inches on 113 days.

At the Normal Climatological Station in Trinity College, Dublin, the observer, Mr. William J. Good, reports that the mean height of the barometer was 29·912 inches, the range of atmospheric pressure being from 30·311 inches at 9 p.m. of the 19th to 29·320 inches at 9 a.m. of the 25th. The mean value of the readings of the dry-bulb thermometer at 9 a.m. and 9 p.m. was 59·2°. The arithmetical mean of the daily maximal and minimal temperatures was 59·3°, the mean maximum being 65·7°, and the mean minimum 52·8°. The screened thermometers rose to 74·0° on the 2nd and 3rd, and fell to 45·0° on the 28th. On the 12th the grass minimum was 40·2°. Rain fell on 18 days to the amount of 3·249 inches, the greatest fall in 24 hours being ·470 inch on the 23rd. The duration of bright sunshine, according to the Campbell-Stokes recorder, was 139·8 hours, of which 12·7 hours occurred on the 19th. The mean daily duration was 4·5 hours. In July, 1904, there were 201 hours of bright sunshine, in 1905, 162·2 hours, in 1908, 184·8 hours, in 1907, 178·1 hours, and in 1908, 174·3 hours. The mean sub-soil temperatures at 9 a.m. were—at 1 ft., 59·5°; at 4 ft., 56·3°. The one-foot thermometer ranged between 61·4° on the 3rd and 57·5° on the 28th. The four-foot thermometer ranged from 54·8° on the 1st, to 57·0° on the 23rd and following days, up to and including the 26th.

Dr. Arthur S. Goff reports that at Lynton, Dundrum, County Dublin, the rainfall was 2·74 inches on 19 days. The maximal fall in 24 hours was ·65 inch, measured on the 24th. The mean temperature was 60·7°, the range being from 74° on the 1st to 47° on the 28th. Thunder occurred on the 3rd and 10th. Hail fell on the 10th and 23rd. In July, 1901, 2·65 inches of rain fell at this station on 11 days; in 1902, 4·27 inches on 19 days; in 1903, 3·68 inches on 24 days; in 1904, 1·22 inches on 17 days; in 1905, ·98 inch on 20 days; in 1908, 1·25 inches on 18 days; in 1907, 1·79 inches on 16 days, and in 1908, 2·55 inches on 15 days.

At Cloneevin, Killiney, Co. Dublin, Mr. Robert O'Brien Furlong, C.B., reports that the rainfall was 2·02 inches on 18 days, compared with a twenty-four years' (1885-1908) average of 2·408 inches on 15·2 days. On the 24th the rainfall was ·44 inch. In July, 1908, 2·30 inches fell on 13 days; in 1907, 1·94 inches fell on 18 days; in 1906, ·97 inch on 14 days; in 1905, 1·03 inches on 15 days; in 1904, only ·77 inch on 15 days; in 1903, 3·54 inches on 19 days; in 1902, 3·64 inches on 13 days; in 1901, 2·80 inches on 13 days. Thunder and lightning occurred on the 3rd. Since January 1, 1909, 14·47 inches of rain have fallen on 98 days at this station, compared with 13·54 inches on 95 days in the corresponding 7 months of 1901, 16·90 inches on 111 days in 1902, 17·39 inches on 122 days in 1903, 13·69 inches on 110 days in 1904, 13·59 inches on 104 days in 1905, 12·92 inches on 118 days in 1906, 13·61 inches on 114 days in 1907, and 13·53 inches on 114 days in 1908. The lowest July fall was ·70 inch on 9 days in 1885; the highest, 6·72 inches on 20 days in 1896.

Mr. T. Bateman reports that the rainfall at The Green, Malahide, Co. Dublin, was 3·389 inches on 23 days. The largest daily fall was ·705 inch on the 30th. The mean shade temperature was 58·3°, the extremes being—highest, 74·5° on the 3rd; lowest, 41·5° on the 27th.

At the Ordnance Survey Office, Phœnix Park, rain fell on 19 days to the amount of 2·880 inches, the greatest rainfall in 24 hours being ·425 inch on the 24th. The total duration of bright sunshine was 151·5 hours, the longest daily sunshine being 13·8 hours on the 19th.

Printed image digitised by the University of Southampton Library Digitisation Unit

Mr. R. Cathcart Dobbs, J.P., reports that the rainfall at Knockdolian, Greystones, Co. Wicklow, was 2·496 inches on 16 days, the maximal daily fall being ·750 inch on the 24th. Since January 1, 1909, the rainfall at that station equals 17·841 inches on 88 days.

Mr. Arthur Victor Price reports that at Clonsilla, Greystones, Co. Wicklow, rain fell on 17 days to the amount of 2·12 inches, the greatest fall in 24 hours being ·69 inch on the 24th. The mean daily temperature was 58·8°. On the 3rd the thermometer rose to 74° in the shade, on the 26th it fell to 45·0°.

Dr. Lancelot T. Burra reports that rain fell at the Royal National Hospital for Consumption for Ireland, Newcastle, Co. Wicklow, on 17 days to the amount of 2·375 inches. The greatest fall in 24 hours was ·660 inch on the 24th. The mean temperature of the month was 58·5°, the thermometer in the screen rising to 73·0° on the 3rd and falling to 45·2° on the 28th.

At Cork Mr. W. Miller registered 0·97 inch of rain on only 7 days, the fall being 1·66 inches short of the average for July. The greatest rainfall in 24 hours was ·28 inch on the 9th. The rainfall was only about one-third of the average, and the least for July since 1901. There were 13 consecutive days without rain before the 22nd. Since January 1, 1909, 18·32 inches of rain have fallen in Cork on 98 days, the measurement being 2·29 inches short of the average for the first seven months of the year.

At the Rectory, Dunmanway, Co. Cork, the Rev. Arthur Wilson, M.A., recorded a rainfall of only 1·61 inches on 18 days. The heaviest falls in 24 hours were—·39 inch on the 31st and ·31 inch on the 9th. At Dunmanway, July was a very fine though cool month. Nearly all the rain which fell was in the early morning or at night. The only precipitation in the daytime, except drizzle or mist, was a steady rainfall from 1 to 5 p.m. of the 9th. On the the 24th also there were frequent showers. July thus retains its position as the driest month of the year at Dunmanway, the average rainfall in five years being 3·15 inches, June coming next with 3·49 inches. The weather was very warm on the 1st, 17th, 18th, 19th, and 31st.

August.—The cool, cloudy, and showery period which succeeded the sunny weather of late spring at the summer solstice passed with July, and the warm, dry weather in the early part of the month was all that could be desired. The hot sunshine was tempered by an easterly sea breeze, which came in along the east coast each day. The 11th, 12th, 14th, and 15th days were very warm. On the 12th temperature at Fitzwilliam Square rose to 77·1°, the highest reading at that station since July, 17th, 1907, when the value was 77·3°. After a fortnight of true summer, the weather became changeable and comparatively cool. Thunderstorms occurred on both the 15th and the 21st. On the latter day the thunder and lightning were accompanied by heavy rain and hail. The rainfall accounted to that day was the largest during the month in Dublin and the southern portions of the county. Although many of the succeeding days were fine, the temperature remained low, and on only one occasion after the 19th—namely, the 28th—did the thermometers exceed the mean maximum temperature of August, 1908 (65·0°). On the last day of the month, the highest reading was 58·2°.

In Dublin the arithmetical mean temperature (60·0°) was above the average (59·7°); the mean of the dry-bulb readings at 9 a.m. and 9 p.m. was 59·0°. In the forty-five years ending with 1909, August was coldest in 1881 (M. T. = 57·0°), and warmest in 1899 (M. T. = 63·4°). In 1906 the M. T. was 63·2°; in 1907 it was 58·8°; and in 1908 it was 59·1°.

The mean height of the barometer was 30·002 inches, or 0·105 inch above the corrected average value for August—namely, 29·897 inches. The mercury rose to 30·330 inches at 9 a.m. of the 11th, and fell to 29·518 inches at 9 a.m. of the 23rd. The observed range of atmospheric pressure was, therefore, 0·812 inch.

The mean temperature deduced from daily readings of the dry-bulb thermometer at 9 a.m. and 9 p.m. was 59·0°. It was 0·7° above the value for July, 1909. Using the formula, *Mean Temp.* = *Min.* + (*Max.* —*Min.*) × ·47, the mean temperature was 59·6°, or 0·3° above the average mean temperature for August, calculated in the same way in the thirty-five years 1871-1905, inclusive (59·3°). The arithmetical mean of the maximal and minimal readings was 60·0°, compared with a thirty-five years' average of 59·7°. On the 12th, the thermometer in the screen rose to 77·1°—wind, S.W.; on the 30th, the temperature fell to 45·5°—wind, W. The minimum on the grass was 41·9° on the 30th.

The rainfall was 1·300 inches on 13 days. The average rainfall for August in the thirty-five years 1871-1905, inclusive, was 3·24 inches, and the average number of rainy days was 18. The rainfall, therefore, and the rain-days were decidedly below the average. In 1900 the rainfall in August was very large—5·871 inches on 17 days; in 1889, also, 5·747 inches were registered on 22 days. On the other hand, in 1884, only ·777 inch was measured on 8 days. August, 1905, established a record for rainfall in this month in Dublin, for the measurement was 7·019 inches on 22 days, 3·436 inches having fallen on the 25th. In 1908 the rainfall was 3·435 inches on 15 days.

High wind was noted on one day, but it did not attain the force of a gale (8). Temperature reached 70° in the screen on 6 days, compared with 7 days in August, 1901, only one day in both 1902 and 1903, 9 days in 1904, one day in 1905, 17 days in 1906, one day in 1907, and 3 days in 1908. A solar halo was seen on the 17th. Hail fell on the 21st. Thunderstorms occurred on the 15th and 21st.

The rainfall in Dublin during the eight months ending August 31st amounted to 16·677 inches on 119 days, compared with 17·244 inches on 135 days in 1908, 16·588 inches on 146 days in 1907, 15·425 inches on 139 days in 1906, 18·041 inches on 131 days in 1905, 16·808 inches on 135 days in 1904, 21·872 inches on 157 days in 1903, 18·456 inches on 133 days in 1902, 14·384 inches on 106 days in 1901, 9·455 inches on 96 days during the same period in 1887, and a thirty-five years' average (1871-1905) of 17·950 inches on 131 days.

Printed image digitised by the University of Southampton Library Digitisation Unit

At the Normal Climatological Station in Trinity College, Dublin, Mr. William J. Good reports that the mean height of the barometer was 30·003 inches. The range of atmospheric pressure was between 30·325 inches at 9 a.m. of the 11th and 29·531 inches at 9 a.m. of the 23rd. The mean value of the readings of the dry-bulb thermometer at 9 a.m. and 9 p.m. was 59·6°. The arithmetical mean of the daily maximal and minimal temperatures was 60·1°. The screened thermometers rose to 78·2° on the 12th, and fell to 47·0° on the 31st. On the 30th the grass minimum was 39·0°. Rain fell on 12 days to the amount of 1·207 inches, the greatest fall in 24 hours being ·390 inch on the 21st. The duration of bright sunshine, according to the Campbell-Stokes recorder, was 157·9 hours, of which 12·3 hours occurred on the 9th. In August, 1904, there were 183·75 hours of bright sunshine; in 1905, 121·9 hours; in 1906, 176·9 hours; in 1907, 151·4 hours; and in 1908, 148·7 hours. The mean earth-temperatures were—at 1 ft., 60·9°; at 4 ft., 58·0°.

According to Mr. Robert O'Brien Furlong, C.B., at Cloneevin, Killiney, Co. Dublin, 0·84 inch of rain fell on 11 days. The maximal fall in 24 hours was 0·25 inch on the 21st. The average rainfall in August of the twenty-four years, 1884-1907, was 3·212 inches on 16·8 days. This is the lowest fall for August recorded at this station, the next lowest rainfall being 1·30 inches on 10 days in 1886. Thunder and lightning occurred on the 21st. Since January 1, 1909, 15·31 inches of rain have fallen at this station on 109 days.

Dr. Christopher Joynt, F.R.C.P.I., returns the rainfall at 21 Leeson Park at 1·315 inches, of which ·410 inch fell on the 21st. The rain days were 13. In July, 3·275 inches were recorded at this station on 20 days. The total fall since January 1 amounts to 16·075 inches.

Dr. Arthur S. Goff reports that at Lynton, Dundrum, County Dublin, the rainfall was 1·16 inches on 14 days. The maximal fall in 24 hours was ·29 inch on the 21st. The corresponding figures for 1901 were 3·11 inches on 16 days; for 1902, 2·73 inches on 18 days; for 1903, 2·78 inches on 25 days; for 1904, ·98 inch on 20 days; for 1905, 9·35 inches on 21 days; for 1906, 1·48 inches on 15 days; for 1907, 2·51 inches on 19 days; and for 1908, 3·73 inches on 17 days. The mean shade temperature was 61·3°, the range being from 78° on the 15th to 47° on the 30th. In August, 1901, the M. T. was 60·5°; in 1902, it was 58·7°; in 1903, 58·6°; in 1904, 60·5°; in 1905, 59·1°; in 1906, 63·6°; in 1907, 59·8°; and in 1908, 60·0°. A thunderstorm was recorded on the 21st.

Mr. T. Bateman reports that the rainfall at The Green, Malahide, Co. Dublin, was 0·736 inch on 12 days; the heaviest fall in 24 hours was ·208 inch on the 22nd. In August, 1908, 2·415 inches fell on 14 days, the greatest fall in 24 hours being 1·260 inches on the 20th. The mean shade temperature was 58·7°, the extremes being—highest, 79·0° on the 14th; lowest, 40·5° on the 29th.

According to Mr. R. Cathcart Dobbs, J.P., at Knockdolian, Greystones, Co. Wicklow, the rainfall for August was 0·825 inch on 7 days, compared with 4·120 inches on 10 days in 1908, 1·950 inches on 17 days in 1907, 1·765 inches on 13 days in 1906, 8·915 inches on 22 days in 1905, 2·875 inches on 20 days in 1904, 2·870 inches on 27 days in 1903, 3·520 inches on 16 days in 1902, and 3·625 inches on 15 days in 1901. The heaviest fall in 24 hours was ·325 inch on the 17th. The total fall since January 1 amounts to 18·666 inches on 95 days, compared with 18·110 inches on 94 days in 1908, 18·565 inches on 122 days in 1907, 15·455 inches on 99 days in 1906. 21·058 inches on 110 days in 1905, 18·577 inches on 129 days in 1904, 23·100 inches on 134 days in 1903, 23·161 inches on 111 days in 1902, and 19·685 inches on 100 days in 1901.

At Clonsilla, Greystones, Co. Wicklow, Mr. A. Victor Price recorded a rainfall of 0·86 inch distributed over 11 days. The greatest measurement in 24 hours was ·29 inch on the 17th. From the 1st to the 16th only ·02 inch fell, ·01 being recorded both on the 1st and the 13th. Since January 1, the rainfall at Clonsilla, Greystones, was 16·89 inches on 102 days. The mean temperature was 58·6°, the highest being 77·5° on the 14th; the lowest, 44·0° on the 29th.

According to Mr. W. Miller, the rainfall in Cork City was 0·25 inch, or 3·25 inches less than the average, and the rain-days were 7. The greatest fall was 0·08 inch on the 17th. The mean temperature of the month was 59·7°, which is the average. The thermometer rose to 79·0° on the 12th and fell to 43·0° on the 28th and 30th. The rainfall for 1909 up to August 31 was 18·57 inches, compared with an average of 24·11 inches.

The Rev. Arthur Wilson, M.A., returns the rainfall at the Rectory, Dunmanway, Co. Cork, at 0·32 inch on 11 days. The largest measurements in 24 hours were ·08 inch on the 29th, ·06 inch on the 24th, and ·04 inch on the 22nd. At Dunmanway the month was very dry and hot. From the 2nd to the 17th inclusive (16 days) no rain fell. The month was the driest for 5 years, and probably the driest since May, 1896, a month of exceptional drought. The average rainfall in August, based on the returns for the last four years, is 5·575 inches.

At the Ordnance Survey Office, Phœnix Park, Dublin, rain fell on 13 days to the amount of 1·363 inches, the largest measurement in 24 hours being ·420 inch on the 21st. The total duration of bright sunshine was 163·8 hours, the longest daily spell being 12·8 hours on the 6th.

SEPTEMBER.—September, 1909, proved to be a quiet, cool month. At the beginning the rainfall was frequent but not heavy. A very dry period set in on the 12th, lasting, with one or two slight interruptions, to the 27th, when a shallow atmospheric depression brought great gloom and heavy downpours of rain to most parts of the United Kingdom. As in past months, the general trend of the various low pressure systems—none of which were very deep—was from N.W. to S.E., and this caused broken weather in England, particularly over the south-eastern counties, whereas conditions were favourable in the South of Ireland, over which district September was the fourth dry month in succession. At the beginning a large and deep depression lying over Scandinavia caused a cold N.W. wind to pass over Great Britain and Ireland, so that during the night of the 1st-2nd the screened thermometer fell to 35° at Nairn, 36° at Donaghadee, 37° at Nottingham, 38° at Spurn Head, and 39° at Dungeness and Oxford. Another noticeable feature of the month was a violent thunderstorm which visited the upper Thames Valley on the 17th—at Oxford the rainfall was 1·02 inches

Printed image digitised by the University of Southampton Library Digitisation Unit

in about an hour, more than ·75 inch being measured in fifteen minutes. At Wisley, Surrey, the rain and melted hail yielded 1·41 inches in the gauge. On Saturday, the 25th, a magnetic storm of exceptional intensity swept over the greater part of the Earth—aurora australis was reported from South Africa and Australia; aurora borealis from Russia, Sweden, the West of Scotland, the Isle of Man, and Anglesea. Elsewhere the display was obscured by clouds.

In Dublin the arithmetical mean temperature (53·8°) was 2·1° below the average (55·9°); the mean dry-bulb readings at 9 a.m. and 9 p.m. were 53·0°. In the forty-five years ending with 1909, September was coldest in 1886 and 1892 (M. T. = 53·0°), and warmest in 1865 (M. T. = 61·4°) and 1898 (M. T. = 60·2°). In 1908 the M. T. was 56·0°.

The mean height of the barometer was 30·061 inches, or 0·151 inch above the corrected average value for September—namely, 29·910 inches. The mercury rose to 30·383 inches at 9 a.m. of the 14th, having fallen to 29·651 inches at 9 p.m. of the 6th. The observed range of atmospheric pressure was, therefore, 0·732 inch.

The mean temperature deduced from daily readings of the dry-bulb thermometer at 9 a.m. and 9 p.m. was 53·0°, or 6·0° below the value for August, 1909. Using the formula, *Mean Temp.* = *Min.* + (*Max.* —*Min.*) × ·476, the mean temperature was 53·5°, or 2·2° below the average mean temperature for September, calculated in the same way, in the thirty-five years, 1871-1905, inclusive (55·7°). The arithmetical mean of the maximal and minimal readings was 53·8°, compared with a thirty-five years' average of 55·9°. On the 19th the thermometer in the screen rose to 64·5°—wind, W.; on the 9th the temperature fell to 40·7° —wind, W.S.W. The minimum on the grass was 35·9° on the 14th.

The rainfall was 1·816 inches on 15 days. The average rainfall for September in the thirty-five years, 1871-1905, inclusive, was 2·210 inches, and the average number of rainy days was 15. In 1871 the rainfall was very large—4·048 inches on, however, only 13 days; in 1896 no less than 5·073 inches fell on 23 days, establishing a record rainfall for September. On the other hand, in 1865, only ·056 inch was measured on but 3 days. In 1908 2·313 inches fell on 19 days.

High winds were noted on only 3 days, and never attained the force of a gale. Fog was observed on the 17th, 22nd, 23rd, 25th, and 26th.

The rainfall in Dublin during the nine months ending September 30th amounted to 18·493 inches on 134 days, compared with 19·557 inches on 154 days in 1908, 17·140 inches on 153 days in 1907, 16·121 inches on 146 days in 1906, 19·266 inches on 145 days in 1905, 19·147 inches on 152 days in 1904, 25·269 inches on 174 days in 1903, 21·425 inches on 149 days in 1902, 18·070 inches on 124 days in 1901, only 10·968 inches on 112 days in 1887, and a thirty-five years' average of 20·160 inches on 146 days.

At the Normal Climatological Station in Trinity College, Dublin, the observer, Mr. William J. Good, reports that the mean height of the barometer was 30·065 inches. The range of atmospheric pressure was between 30·397 inches at 9 p.m. of the 14th and 29·660 inches at 9 p.m. of the 6th. The mean value of the readings of the dry-bulb thermometer at 9 a.m. and 9 p.m. was 53·9°. The arithmetical mean of the daily maximal and minimal temperatures was 54·0°. The screened thermometers rose to 67·0° on the 19th, having fallen to 40·0° on the 18th. On the 14th the grass minimum was 32·8°. Rain fell on 14 days to the amount of 1·840 inches, the greatest fall in 24 hours being ·720 inch on the 27th. The duration of bright sunshine, according to the Campbell-Stokes recorder, was 97·1 hours, of which 9·0 hours occurred on the 10th. The mean earth temperatures were—at 1 ft., 55·5°; at 4 ft., 55·9°. The one-foot thermometer ranged from 58·0° on the 4th and 6th to 54·0° on several days. The four-feet thermometer ranged from 57·8° on the 1st to 55·0° on several days at the close of the month.

Mr. Robert O'Brien Furlong, C.B., reports that the rainfall at Cloneevin, Killiney, Co. Dublin, was 1·48 inches on 14 days, the maximum being ·60 inch on the 27th. The average September rainfall at this station in 24 years (1885-1908) was 1·961 inches on 12·9 days. Up to the 30th, from January 1st, 1909, 16·7 inches of rain had fallen on 123 days.

Mr. R. Cathcart Dobbs, J.P., reports that at Knockdolian, Greystones, Co. Wicklow, the rainfall was 1·530 inches on 14 days, compared with 3·600 inches on 21 days in 1908, ·900 inch on 7 days in 1907, ·338 inch on 6 days in 1906, 1·055 inches on 10 days in 1905, 2·880 inches on 12 days in 1904, 3·950 inches on 20 days in 1903, 3·995 inches on 12 days in 1902, and 5·420 inches on 19 days in 1901. The heaviest fall in 24 hours was ·660 inch on the 27th. At Knockdolian the rainfall since January 1st, 1909, has been 20·196 inches on 109 days, compared with 21·710 inches on 115 days in 1908, 19·465 inches on 129 days in 1907, 15·793 inches on 105 days in 1906, 22·113 inches on 120 days in 1905, 21·457 inches on 141 days in 1904, 27·050 inches on 154 days in 1903, 27·156 inches on 123 days in 1902, and 25·105 inches on 119 days in 1901.

At Clonsilla, Greystones, Mr. A. Victor Price recorded a rainfall of 1·29 inches on 14 days. The greatest rainfall in 24 hours was ·80 inch on the 27th. Temperature was highest (67°) on the 18th, 19th, and 23rd, lowest (40°) on the 8th. The mean temperature was 54·3°.

Dr. Launcelot T. Burra reports that at the Royal National Hospital for Consumption, Newcastle, Co. Wicklow, the rainfall was 1·45 inches on 17 days. The maximal daily fall was 0·57 inch, which was recorded on the 27th. The thermometers in the shade rose to 73·0° on the 20th and 21st, and fell to 40·0° on the 16th. The mean temperature of the month was 55·7°.

Dr. Arthur S. Goff returns the rainfall at Lynton, Dundrum, Co. Dublin, at 2·07 inches on 15 days, compared with 5·03 inches on 18 days in 1901, 4·09 inches on 19 days in 1902, 4·33 inches on 21 days in 1903, 2·94 inches on 19 days in 1904, 1·07 inches on 15 days in 1905, ·62 inch on 8 days in 1906, ·67 inch on 8 days in 1907, and 2·90 inches on 8 days in 1908. The greatest daily fall was ·59 inch on the

Printed image digitised by the University of Southampton Library Digitisation Unit

27th. The mean temperature in the shade was 54·2°, compared with 55·3° in 1903, 56·2° in 1904, 54·9° in 1905, 57·6° in 1906, 58·2° in 1907, and 56·6° in 1908. The screened thermometers rose to 65° on the 19th, and fell to 42° on the 18th. There were hail showers on the 8th.

Mr. T. Bateman reports that the rainfall at The Green, Malahide, Co. Dublin, was 1·386 inches on 15 days, the greatest fall in 24 hours being ·516 inch on the 27th. The mean shade temperature was 52·6°, the extremes being—highest, 66·5° on the 19th; lowest, 37·0° on the 8th. In September, 1907, the rainfall was ·602 inch, on 7 days; in 1908 it was 2·983 inches on 19 days. Up to September 30th the rainfall amounted to 17·117 inches.

At 21 Leeson Park, Dublin, Dr. Christopher Joynt, F.R.C.P.I., registered 1·765 inches of rain on 14 days, the greatest fall in 24 hours being ·620 inch on the 27th.

The Rev. Arthur Wilson, M.A., returns the rainfall at the Rectory, Dunmanway, Co. Cork, at only ·50 inch on, however, 15 days, the heaviest fall in 24 hours being ·10 inch on the 30th. A very fine, bright month, bringing to a close the driest summer on record. The rainfall was chiefly in the form of drizzle. The nights were cold from the 6th to the 16th. Especially warm on the 20th and 25th. Some days were dull and threatening.

Mr. William Miller states that in the City of Cork the rainfall was 1·40 inches on 16 days, or 1·28 inches short of the average for September. The rainfall was greatest on the 30th, when 0·32 inch was measured. In the 9 months ended September 30th the rainfall was 19·97 inches on 121 days, or 6·82 inches, and 17 days less than the average.

The rainfall recorded at the Ordnance Survey Office, Phœnix Park, was 1·876 inches on 15 days, the greatest measurement in 24 hours being ·725 inch on the 27th. The total amount of sunshine at this station was 111·4 hours, the most registered on any one day being 10·2 hours on the 8th.

October.—A warm, rainy, or showery, squally month up to the 24th, thence to the close cold, with scanty rainfall in Ireland, and sharp night frosts from the 28th. The mean temperature in Dublin of the three weeks ended the 23rd was 54·2°; that of the following fourth week ended the 30th was 41·8°. Had it not been for this premature "cold-snap," October, 1909, would have approached October, 1908, in mildness. Until the 16th atmospheric pressure was lowest—often very low—in the Iceland region, and steep baric gradients for S.W. winds extended thence to the British Islands and France. In the way high temperatures, squally S.W. winds, and frequent rain came to prevail along the eastern shores of the Atlantic. After the 16th the centres of the Atlantic depressions came nearer to our shores, and on the 26th a cyclonic system passed south-eastwards from Kerry to Brittany, subsequently north-eastward to the Netherlands, and finally northwards to Norway. This system caused a fresh or strong easterly gale on the east coast of Ireland, followed by cold and sharp frost in this country. In England and along the shores of the English Channel rain fell in immense quantities—the measurement at Broadstairs in the week ended on Saturday the 30th being no less than 6·03 inches, of which amount 5·79 inches fell on 3 days.

In Dublin the arithmetical mean temperature (51·3°) was above the average (49·5°); the mean dry-bulb readings at 9 a.m. and 9 p.m. were 50·2°. In the forty-five years ending with 1909, October was coldest in 1892 (M. T. = 44·8°) and in 1896 (M. T. = 45·0°). It was warmest in 1908 (M. T. = 55·4°) and in 1876 (M. T. = 53·1°).

The mean height of the barometer was 29·688 inches, or 0·152 inch below the corrected average value for October—namely, 29·840 inches. The mercury rose to 30·304 inches at 9 p.m. of the 31st, and fell to 29·062 inches at 8·40 a.m. of the 5th. The observed range of atmospheric pressure was, therefore, 1·242 inches.

The mean temperature deduced from daily readings of the dry-bulb thermometer at 9 a.m. and 9 p.m. was 50·2°, or 2·8° below the value for September, 1909. The arithmetical mean of the maximal and minimal readings was 51·3°, compared with a thirty-five years' (1871-1905) average of 49·5°. Using the formula, *Mean Temp.* = *Min.* + (*Max.*—*Min.*) × ·485, the mean temperature was 51·1°, or 1·8° above the average mean temperature for October, calculated in the same way, in thirty-five years, 1871-1905, inclusive (49·3°). On the 3rd the thermometer in the screen rose to 66·7°—wind, S.W.; on the 30th the temperature fell to 30·0°—wind, W. The minimum on the grass was 24·0°, also on the 30th.

The rainfall was 2·613 inches, distributed over 24 days. The rainfall was below, while the rainy days were above, the average. The average rainfall for October in the thirty-five years, 1871-1905, inclusive, was 2·870 inches, and the average number of rainy days was 18. In 1880 the rainfall in October was very large—7·358 inches on 15 days. In 1875, also, 7·049 inches fell on 26 days. On the other hand, in 1904, only ·454 inch fell on 11 days, in 1890 only ·639 inch fell on but 11 days; in 1884, only ·834 inch on but 14 days; and in 1868 only ·856 inch on 15 days.

High winds were noted on 15 days, and attained the force of a gale on 3 days—the 14th, 22nd, and 26th. The atmosphere was foggy in Dublin on the 1st. There was a solar halo on the 15th, and lunar halos were seen on the 25th and 27th. Lightning occurred on the 12th, 13th, 23rd, and 29th. Hail fell on the 21st, 24th, and 30th. The aurora borealis was seen on the 18th and 20th.

The rainfall in Dublin during the ten months ending October 31st, 1909, amounted to 21·106 inches on 158 days, compared with 12·366 inches on 123 days during the same period in 1887 (the dry year), 20·466 inches on 145 days in 1901, 24·481 inches on 172 days in 1902, 27·882 inches on 196 days in 1903, 19·601 inches on 163 days in 1904, 20·462 inches on 161 days in 1905, 19·439 inches on 168 days in 1906, 22·261 inches on 182 days in 1907, 20·776 inches on 167 days in 1908, and a thirty-five years' (1871-1905) average of 23·030 inches on 164 days.

Printed image digitised by the University of Southampton Library Digitisation Unit

Mr. William J. Good reports that at the Normal Climatological Station in Trinity College, Dublin, the mean height of the barometer was 29·692 inches, the range of atmospheric pressure being from 29·064 inches at 9 a.m. of the 5th to 30·300 inches at 9 p.m. of the 31st. The mean value of the readings of the dry-bulb thermometer at 9 a.m. and 9 p.m. was 51·1°. The arithmetical mean of the daily maximal and minimal temperatures was 51·7°. The screened thermometers rose to 68·0° on the 3rd, and fell to 29·6° on the 30th. On this latter date the grass minimum was 18·1°. Rain fell on 23 days to the amount of 2·470 inches, the greatest fall in 24 hours being ·500 inch on the 23rd. The duration of bright sunshine, according to the Campbell-Stokes recorder, was 101·8 hours, of which 7·3 hours occurred on the 6th. The mean daily sunshine was 3·3 hours. The mean temperature of the soil at 9 a.m. at a depth of one foot was 52·2°; at a depth of 4 feet it was 54·0°.

At Cloneevin, Killiney, Co. Dublin, Mr. Robert O'B. Furlong, C.B., returns the rainfall in October at 3·00 inches on 21 days, compared with 2·76 inches on 20 days in 1902, 3·82 inches on 26 days in 1903, only ·29 inch on 12 days in 1904, 1·01 inches on 14 days in 1905, 3·43 inches on 24 days in 1906, 4·98 inches on 28 days in 1907, 2·30 inches on 15 days in 1908, and a twenty-four years' average (1885-1908) of 2·985 inches on 17·2 days. On the 10th ·46 inch fell. Since January 1, 1909, 19·79 inches of rain have fallen at this station on 144 days. A slight fall of snow occurred at 8 a.m. of the 31st.

Mr. T. Bateman reports that the rainfall at The Green, Malahide, Co. Dublin, was 3·06 inches on 22 days, the greatest fall in 24 hours being ·515 inch on the 19th. the mean shade temperature was 48·2°, the extremes being—highest, 64·5° on the 2nd; lowest, 24·5° on the 30th.

Dr. Arthur S. Goff reports that at Lynton, Dundrum, Co. Dublin, rain fell on 25 days to the amount of 3·02 inches, compared with 2·40 inches on 21 days in 1901, 3·45 inches on 24 days in 1902, 3·38 inches on 26 days in 1903, ·42 inch on 9 days in 1904, 1·54 inches on 15 days in 1905, 4·52 inches on 24 days in 1906, 5·40 inches on 30 days in 1907, and 1·77 inches on 15 days in 1908. The greatest measurement in 24 hours was ·68 inch on the 22nd. Hail showers fell on the 30th. The mean temperature in the shade was 51·6°, the range being from 66° on the 3rd to 32° on the 29th, 30th, and 31st. The mean temperature of October was 50·0° in 1901, 50·9° in 1902, 50·8° in 1903, 51·6° in 1904, 47·1° in 1905, 50·7° in 1906, 49·9° in 1907, and 55·0° in 1908.

Dr. Christopher Joynt, F.R.C.P.I., registered 2·720 inches of rain on 23 days at 21 Leeson Park, Dublin, the largest measurement in 24 hours being ·490 inch on the 23rd.

Mr. A. Victor Price recorded 5·19 inches of rain on 22 days at Clonsilla, Greystones, Co. Wicklow, the greatest rainfall in 24 hours being ·70 inch on the 17th. Since January 1 the measurement at this station has been 23·37 inches on 138 days. The mean temperature for October was 49·5°. The shade thermometer rose to 68° on the 2nd and fell to 29° on the 29th.

At Knockdolian, Greystones, Co. Wicklow, Mr. R. Cathcart Dobbs, J.P., measured 4·628 inches of rain on 22 days, the maximal fall in 24 hours being ·833 inch on the 17th. Other heavy daily falls were ·650 inch on the 12th and again on the 22nd. From January 1 to October 31, 1909, the rainfall at Knockdolian amounted to 24·824 inches on 131 days.

Dr. L. T. Burra reports that 5·950 inches of rain fell on 25 days at the Royal National Hospital for Consumption for Ireland, near Newcastle, Co. Wicklow. The maximum in 24 hours was ·820 inch on the 17th. The mean temperature of the month at the Hospital was 50·1°, the extreme readings of the shade thermometer being—highest, 67·8° on the 4th; lowest, 31·0° on the 30th.

Mr. William Miller states that in the City of Cork there were 24 days with rain during the month—total fall, 5·72 inches, which was 2·42 inches over the average. The greatest day's rain was that of the 10th—·65 inch. The rainfall of the past ten months was 25·69 inches, which was 4·40 inches short of the average for the same period. The rainfall of October in Cork exceeded that of the four previous months taken together by ·83 inch.

The Rev. Arthur Wilson, M.A., recorded a rainfall of 10·74 inches on 26 days at the Rectory, Dunmanway, Co. Cork. This was the heaviest fall of any month in the last five years, except December, 1907, when 11·80 inches were recorded. The heaviest falls in 24 hours were 1·70 inches on the 19th, 1·23 inches on the 25th, and ·90 inch on the 6th. The rainfall for the first 10 months of 1909 is 38·67 inches, compared with 43·18 inches in 1905, 43·29 inches in 1906, 42·31 inches in 1907, and 41·63 inches in 1908. Thunder and lightning occurred on the 12th and 20th.

Mr. William Holbrow reports a rainfall of 10·96 inches at Derreen, Kenmare, Co. Kerry, the heaviest falls in 24 hours being 1·36 inches on the 10th, 1·23 inches on the 19th, and 1·12 inches on the 25th. At Derreen only ·64 inch of rain was measured in August, and only ·46 inch in September, so that the rainfall of October was about ten times as great as that of the two previous months taken together.

At the Ordnance Survey Office, Phœnix Park, Dublin, the October rainfall was 3·260 inches on 25 days. The heaviest fall in 24 hours was ·650 inch on the 23rd. The total amount of bright sunshine was 120·2 hours, the daily maximal duration being 8·6 hours on the 6th.

At the Royal Botanic Gardens, Glasnevin, rain fell on 24 days to the amount of 3·07 inches, the greatest daily fall being ·68 inch on the 23rd.

NOVEMBER.—A cold, but generally fine, month, with a deficient rainfall. The cold was very intense at times in the centre of Ireland, in which district also some sharp alternations of cold and warmth occurred—for example, the thermometer at Birr Castle stood at 26° at 8 a.m. of the 1st, but at 50° twenty-four hours

Printed image digitised by the University of Southampton Library Digitisation Unit

later. In the week ended on the 6th temperature differed little from the normal—the 3rd was a very warm day, the thermometer rising to 61° at Roche's Point, Cork, and at Waterford. Temperature was much below the average in the second and third weeks—the deficit in the latter period being 8° over the southern half of Ireland, 8·7° in the N.W. of England, 9·6° in the N. of Scotland, and no less than 11·6° in the E. and W. of Scotland. At Balmoral the thermometer fell to 3° on the 16th, on which day a minimum of 13° was recorded at Markree, Co. Sligo. The lowest grass readings reported were 5° at Crathes, zero at Balmoral, and 8° at Markree Castle. Temperature remained low until Thursday, the 25th, when large and deep depressions began to spread in from the Atlantic, carrying with them warm, moist, S.W. winds. At 7 a.m. of the 29th the barometer was down to 28·42 inches at Reykjavik, in Iceland, whereas it read 30·19 inches at Lyons. A stong S.W. wind swept, in consequence, over the British Isles, and rain fell in most districts.

In Dublin the arithmetical mean temperature (43·0°) was 2·3° below the average (45·3°); the mean dry-bulb readings at 9 a.m. and 9 p.m. were 42·1°. In the forty-five years ending with 1909, November was coldest in 1878 (M. T. = 38·2°), and in 1870 (M. T. = 42·2°); warmest in 1899 (M. T. = 50·7°), and in 1881 (M. T. = 50·3°). In 1908 the M. T. was 48·1°.

The mean height of the barometer was 30·040 inches, or 0·180 inch above the corrected average value for November—namely, 29·860 inches. The mercury rose to 30·503 inches at 9 a.m. of the 24th, and fell to 29·075 inches at 9 p.m. of the 29th. The observed range of atmospheric pressure was, therefore, 1·428 inches.

The mean temperature deduced from daily readings of the dry-bulb thermometer at 9 a.m. and 9 p.m. was 42·1°, or 8·1° below the value for October, 1909. The arithmetical mean of the maximal and minimal readings was 43·0°, compared with a thirty-five years' (1871-1905) average of 45·3°. On the 3rd the thermometer in the screen rose to 56·8°—wind, W.; on the 16th the temperature fell to 28·2°—wind, N.W. The minimum on the grass was 22·9° on the 16th.

The rainfall was 1·425 inches on 14 days—the rainfall and rain-days were much below the average. The average rainfall for November in the thirty-five years, 1871-1905, inclusive, was 2·720 inches, and the average number of rain-days was 17. In 1888, 6·459 inches fell on 26 days. On the other hand, the rainfall in 1896 was only ·664 inch on 9 days. In 1903 the rainfall was 1·237 inches on 12 days.

High winds were noted on 6 days, but never attained the force of a gale. The atmosphere was more or less foggy in Dublin on the 22nd and 25th. There was an aurora borealis on the 7th. A solar halo was seen on the 1st and again on the 8th. Lunar halos appeared on the 20th, 26th, 27th, and 30th. Lightning was seen on the evenings of the 7th and 10th. Hail fell on the 14th, 15th, and 16th; snow and sleet, on the 14th and 15th.

The rainfall in Dublin during the eleven months ending November 30th amounted to 22·531 inches on 172 days, compared with 15·378 inches on 141 days during the same period in 1887, 24·086 inches on 156 days in 1901, 27·812 inches on 190 days in 1902, 30·015 inches on 212 days in 1903, 20·678 inches on 172 days in 1904, 24·013 inches on 160 days in 1905, 21·001 inches on 185 days in 1906, 24·845 inches on 196 days in 1907, 22·013 inches on 179 days in 1908, and a thirty-five years' average of 25·750 inches on 181 days.

At the Normal Climatological Station in Trinity College, Dublin, Mr. William J. Good, reports that the mean height of the barometer was 30·041 inches, the range of atmospheric pressure being from 30·507 inches at 9 a.m. of the 24th to 29·074 inches at 9 p.m. of the 29th. The mean value of the readings of the dry-bulb thermometer at 9 a.m. and 9 p.m. was 42·8°. The arithmetical mean of the daily maximal and minimal temperatures was 43·5°. The screened thermometers rose to 57·6° on the 3rd, and fell to 28·8° on the 16th. On the 16th also the grass minimum was 20·1°. Rain fell on 10 days to the amount of 1·302 inches, the greatest fall in 24 hours being ·680 inch on the 13th. The duration of bright sunshine, according to the Campbell-Stokes recorder, was 61·4 hours, of which 5·7 hours occurred on the 7th. The mean daily sunshine was 2·0 hours. The mean temperature of the soil at 9 a.m. was 43·5° at a depth of 1 foot; at a depth of 4 feet it was 48·0°.

At Cloneevin, Killiney, Co. Dublin, Mr. Robert O'B. Furlong, C.B., states that 1·20 inches of rain fell on 10 days, compared with a twenty-four years' (1885-1908) average of 2·880 inches on 16 days. The maximal fall in 24 hours was ·71 inch on the 13th. Since January 1, 1909, 20·99 inches of rain have fallen at this station on 154 days. The corresponding figures for 1901 were 26·10 inches on 161 days; 1902, 30·18 inches on 178 days; 1903, 30·05 inches on 203 days; 1904, 20·39 inches on 166 days; 1905, 25·95 inches on 167 days; 1906, 20·22 inches on 183 days; 1907, 23·71 inches on 182 days; and 1908, 23·30 inches on 176 days.

Mr. R. Cathcart Dobbs, J.P., reports that at Knockdolian, Greystones, Co. Wicklow, the rainfall was 1·920 inches on 11 days. Of the total quantity 1·160 inches fell on the 13th.

At Clonsilla, Greystones, Co. Wicklow, Dr. Arthur G. Price measured 1·76 inches of rain on 10 days, the heaviest fall in 24 hours being 1·03 inches on the 13th. The mean temperature was 44·0°, the maximum being 61° on the 2nd, and the minimum 28° on the 23rd.

Dr. Launcelot T. Burra reports a rainfall of 1·91 inches on 12 days at the Royal National Hospital for Consumption for Ireland, Newcastle, Co. Wicklow. The greatest fall in 24 hours was ·95 inch on the 13th. The mean temperature for the month was 43·3°, the maximum being 62·0° on the 3rd, and the minimum 29·0° on the 24th. The mean dry-bulb reading at 9 a.m. and 9 p.m. was 44·1°.

Dr. Arthur S. Goff reports that at Lynton, Dundrum, Co. Dublin, rain fell on 16 days to the amount of 1·46 inches, the greatest measurement in 24 hours being ·66 inch on the 13th. In November, 1901, the rainfall was 3·53 inches on 8 days; in 1902, it was 4·61 inches on 17 days; in 1903, 1·93 inches on 14 days; in 1904, 1·26 inches on 11 days; in 1905, 4·35 inches on 22 days; in 1906, 1·60 inches on 15 days; in 1907, 3·10 inches on 19 days; and in 1908, 1·56 inches on 16 days. The mean temperature in the shade was 42·2°, the range being from 56° on the 4th and 5th to 26° on the 16th.

Printed image digitised by the University of Southampton Library Digitisation Unit

Dr. Christopher Joynt, F.R.C.P.I., registered 1·390 inches on 15 days at Leeson Park, Dublin. The maximum in 24 hours was ·640 inch on the 13th. In November, 1905, 3·795 inches of rain had been recorded at this station; in 1906, 1·485 inches; in 1907, 2·810 inches; and in 1908, 1·315 inches.

Mr. T. Bateman reports that the rainfall at The Green, Malahide, Co. Dublin, was 1·155 inches on 10 days—the greatest fall in 24 hours being ·565 inch on the 13th. The mean shade temperature was 38·9°, the extremes being—highest, 53° on the 2nd; lowest, 22·5° on the 22nd.

In the City of Cork Mr. William Miller returns the rainfall at 0·76 inch, or 3·12 inches less than the average for November. There were only 9 rain-days. The heaviest fall in 24 hours was ·35 inch on the 30th. Up to November 30th, the rainfall of 1909 amounted to 26·45 inches—that is, 7·52 inches less than the average for the first eleven months of the year.

At Dunmanway Rectory, Co. Cork, the Rev. Arthur Wilson, M.A., registered a rainfall of 1·80 inches on 12 days, the heaviest fall in 24 hours being ·47 inch on the 30th. An unusually bright, fine month, with very cold nights and mornings. Only ·25 inch of rain fell up to the 25th, and there was a drought from the 13th to that date. Thunder was heard on the 27th.

Mr. William Holbrow reports a rainfall of 2·03 inches on 8 days at Derreen, Kenmare, Co. Kerry. The heaviest fall in 24 hours was ·78 inch on the 26th. Hard frost prevailed from the 11th to the 24th, the minimum being 11° on the 23rd.

At the Ordnance Survey Office, Phœnix Park, Dublin, rain fell on 16 days to the amount of 1·488 inches, the largest measurement in 24 hours being ·700 inch on the 13th. The total amount of sunshine was 89·6 hours, the most in one day being 7·2 hours on the 6th.

December.—A cold, wet month, with snowstorms on the night of the 5th, 6th, and the forenoon of the 19th. There had not been such a large rainfall in December in Dublin since 1876, when, however, 7·566 inches fell, compared with 4·408 inches in the present month. As regards temperature, December, 1909, was a month of extremes—from the 3rd to the 8th inclusive, the screened thermometer never rose to 40°, and snow lay in the city on the 6th, 7th, and 8th. On the 9th a fresh S.W. wind sent the thermometer up to 53·2° and next day the maximum for the month—56·3°—was reached. An anticyclonic easterly wind prevailed from the 11th to the 17th, and temperature became gradually lower. On the night of the 18th a heavy fall of rain, snow, and hail occurred, and this was followed by a snowstorm on the forenoon of the 19th, after which keen frost set in. On the 20th the thermometer did not rise higher than 31·2° in Dublin, and during the succeeding night the minimum was 19·5° in the screen and 16·2° on the snow. At 1 p.m. of the 21st a rapid thaw set in, rain and sleet falling subsequently to the amount of almost an inch (·969 inch). On Christmas night a mild spell set in, which lasted to the close of the month, with a brief interruption on the forenoon of the 29th, when a calm and fog prevailed. A fine lunar rainbow appeared at 11 p.m. of the 30th.

In Dublin the arithmetical mean temperature (41·4°) was 0·6° below the average (42·0°); the mean dry-bulb readings at 9 a.m. and 9 p.m. were 40·9°. In the forty-five years ending with 1909, December was coldest in 1878 (M. T. = 32·8°), and in 1874 (M. T. = 36·8°); warmest in 1898 (M. T. = 47·6°), and in 1900 and 1905 (M. T. = 47·1°).

The mean height of the barometer was 29·613 inches, or 0·262 inch below the corrected average value for December, namely, 29·875 inches. The mercury rose to 30·477 inches at 9 p.m. of the 14th, having fallen to 28·387 inches at 9 p.m. of the 2nd. The observed range of atmospheric pressure was, therefore, 2·090 inches.

The mean temperature deduced from daily readings of the dry-bulb thermometer at 9 a.m. and 9 p.m. was 40·9°, or 1·2° below the value for November, 1909. Using the formula *Mean Temp.* = *Min.* + *Max.*—*Min.* × ·52, the value was 41·5°, or 0·6° below the average mean temperature for December, calculated in the same way, in the thirty-five years, 1871-1905, inclusive (42·1°). The arithmetical mean of the maximal and minimal readings was 41·4°, compared with a thirty-five years' average of 42·0°. On the 10th the thermometer in the screen rose to 56·3°—wind, S.W.; on the 21st the temperature fell to 19·5°—wind, calm. The minimum on the grass was 16·2° on the 21st. There were 8 days of frost in the screen, and 13 nights of frost on the grass were recorded.

The rainfall was 4·408 inches, distributed over 21 days. The average rainfall for December in the thirty-five years, 1871-1905, was 2·250 inches, and the average number of rainy days was 17. The rainfall, therefore, was nearly double, while the rainy days were considerably in excess of the average. In 1876 the rainfall in December was very large—7·565 inches on 22 days. In 1868 (which was otherwise a fine and dry year), 4·749 inches fell on as many as 27 days. On the other hand, in 1867, only ·771 inch was measured on 13 days; in 1885, only ·742 inch on 10 days; in 1892, only ·795 inch on 10 days; and in 1871, only ·797 inch on 15 days.

High winds were noted on 13 days, and attained the force of a gale on three occasions—the 3rd, 21st, and 28th. The atmosphere was more or less foggy in Dublin on the 4th, 5th, 7th, 8th, 21st, 22nd, and 29th. Hail fell on the 2nd, 3rd, 6th, and 19th; snow or sleet on the 3rd, 5th, 6th, 19th, and 21st. A lunar halo was seen on the 1st, 22nd, and 31st; a lunar corona on the 12th, and a lunar rainbow on the 30th.

The rainfall in Dublin during 1909 amounted to 26·939 inches on 193 days, compared with 23·753 inches on 198 days in 1908, 26·994 inches on 218 days in 1907, 22·807 inches on 203 days in 1906, 25·277 inches on 193 days in 1905, 22·180 inches on 189 days in 1904, 31·601 inches on 228 days in 1903, 29·375 inches on 203 days in 1902, 26·075 inches on 179 days in 1901, only 16·601 inches on 160 days in 1887, and a thirty-five years' (1871-1905) average of 28·000 inches on 198 days.

Printed image digitised by the University of Southampton Library Digitisation Unit

At the Normal Climatological Station in Trinity College, Dublin, Mr. William J. Good reports that the mean height of the barometer was 29·615 inches, the range of atmospheric pressure being from 30·482 inches at 9 p.m. of the 14th to 28·390 inches at 9 p.m. of the 2nd. The mean value of the readings of the dry-bulb thermometer at 9 a.m. and 9 p.m. was 41·4°. The arithmetical mean of the daily maximal and minimal temperatures was 41·7°. The screened thermometers rose to 57·0° on the 10th and again on the 28th, and fell to 16·5° on the 21st. On the 21st, also, the grass minimum was 10·1°. Rain fell on 20 days to the amount of 4·200 inches, the greatest fall in 24 hours being ·990 inch on the 5th. On the 21st ·940 inch was recorded. The duration of bright sunshine, according to the Campbell-Stokes recorder, was only 21·8 hours, of which 2·8 hours occurred on the 8th and also on the 24th. The mean daily sunshine was only 0·7 hour. The mean temperature of the soil at 9 a.m. was 40·9° at a depth of 1 foot; at a depth of 4 feet it was 44·4°.

Mr. R. Cathcart Dobbs, J.P., reports that at Knockdolian, Greystones, Co. Wicklow, the rainfall in December was 6·260 inches on 18 days. Of the total amount 1·500 inches fell on the 1st, 1·300 inches on the 5th, and 1·130 inches on the 21st. From January 1st to December 31st, 1909, rain fell at Knockdolian on 160 days, to the total amount of 33·004 inches.

Dr. Stewart Ross reports a rainfall of 6·270 inches on 20 days at Clonsilla, Greystones, Co. Wicklow, the heaviest fall in 24 hours being 1·5 inch on the 1st. The mean temperature of December was 39·95°, the extremes being—highest, 53° on the 11th, lowest, 22° on the 21st. The rainfall during 1909 at Clonsilla amounted to 32·455 inches on 159 days. The greatest daily measurement was 1·5 inches on the 1st December.

Dr. Launcelot T. Burra reports a rainfall of 5·805 inches on 19 days at the Royal National Hospital for Consumption for Ireland, Newcastle, Co. Wicklow, the maximal fall in one day being 1·250 inches on the 5th. The mean temperature of the month was 40·9° (mean max., 45·7°, mean min., 36·1°), and the extremes were—highest, 53·4° on the 28th; lowest, 23·0° on the 21st. The mean dry bulb thermometer reading at 9 a.m. and 9 p.m. was 41·3°.

Mr. T. Bateman reports that the rainfall at the Green, Malahide, Co. Dublin, was 3·915 inches on 17 days, the greatest fall in 24 hours was ·865 inch on the 5th. The mean shade temperature was 36·0°, the extremes being—highest, 53° on the 10th; lowest, 14° on the 20th.

Dr. Christopher Joynt, F.R.C.P.I., recorded a rainfall of 4·740 inches on 21 days at 21 Leeson Park, Dublin. On the 5th, 1·160 inches were recorded, and on the 21st the measurement was 1·050 inches. The total rainfall for the year was 27·290 inches.

Mr. Robert O'B. Furlong, C.B., returns the rainfall at Cloneevin, Killiney, at 4·37 inches on 20 days. The maximal fall in 24 hours was 1·40 inches on the 5th. The average December rainfall for the 24 years (1885-1908) was 2·342 inches on 17·6 days. Snow fell on the 5th, 18th, and 19th. Since January 1, 1909, 25·36 inches of rain have fallen at this station on 174 days, compared with 25·66 inches on 196 days in 1908.

Dr. Arthur S. Goff reports that at Lynton, Dundrum, Co. Dublin, rain fell on 21 days to the amount of 4·04 inches, 1·24 inches being measured on the 5th. Temperature ranged from 55·0° on the 9th, 10th, and 27th to 20° on the 21st. The mean shade temperature was 40·9° Fahrenheit. Heavy falls of snow occurred on the 5th and 18th. Hail and sleet showers fell on the 6th.

At Cork, according to Mr. W. Miller, the December rainfall was 3·49 inches on 16 days, the measurement being 0·74 inch less than the average. The greatest daily rainfall was 1·47 inches on the 21st. The year's rainfall at this station was 29·91 inches on 170 days, the total being 8·06 inches under the average, while the rainy days were 37 in defect.

The Rev. Arthur Wilson, M.A., reports that rain fell on 26 days at the Rectory, Dunmanway, Co. Cork, to the amount of 7·41 inches. The heaviest falls were 1·90 inches on the 21st and 1·27 inches on the 9th. A cold month, with some very wet days and frequent frosts. Some snow on the 7th and 18th. The rainfall for the year was 47·88 inches.

Mr. W. Holbrow returns the rainfall at Derreen, Kenmare, Co., Kerry, at 6·82 inches on 22 days. The maximum in 24 hours was 1·03 inches on the 21st. Frost occurred on 6 nights, the thermometer falling to 12° on 2 nights. The total rainfall in 1909 at Derreen was 55·61 inches on 180 days. In August and September only 1·10 inches fell on only 14 out of 61 days, whereas in October alone the measurement was 10·96 inches on 25 days.

The rainfall at the Ordnance Survey Office, Phœnix Park, Dublin, was 3·735 inches on 23 days, the maximum in 24 hours being ·600 inch on the 5th. The total amount of sunshine was 37·2 hours, the largest daily amount was 4·7 hours on the 24th. The thermometer fell to 8·8° in the screen on the early morning of the 21st.

Printed image digitised by the University of Southampton Library Digitisation Unit

RAINFALL IN 1909.

At 40 Fitzwilliam Square, West, Dublin.

Rain Guage.—Diameter of Funnel, 8 *in. Height of top—Above ground,* 1 *ft.* 4 *in: above sea level,* 50 *ft.*

Month.	Total Depth.	Greatest Fall in 24 hours.		Number of Days on which ·01 or more was recorded.	Month	Total Depth	Greatest Fall in 24 hours.		Number of Days on which ·01 or more was recorded.
	Inches.	Inches.	Date.			Inches.	Inches.	Date.	
January, ..	1·264	·223	10th	14	August, ...	1·300	·367	21st	13
February, ...	·593	·249	28th	8	September,	1·816	·638	27th	15
March, ..	2·693	·439	28th	19	October, ...	2·613	·494	23rd	24
April, ..	4·078	1·581	3rd	22	November,	1·425	·664	13th	14
May,	1·470	·377	17th	12	December,	4·408	1·029	5th	21
June, ..	1·963	·601	23rd	9					
July, ...	3·316	·532	24th	22	Total, ..	26·939	1·581	April, 3rd.	193

The rainfall was 26·939 inches, or 1·061 inches less than the average annual measurement of the thirty-five years, 1871-1905, inclusive—viz., 28·000 inches.

It is to be remembered that the rainfall in 1887 was very exceptionally small—16·601 inches. In 1870 only 20·859 inches fell; in 1884 the measurement was 20·467 inches; in 1883 it was 20·493 inches.

The scanty rainfall in 1887 was in marked contrast to the abundant downpour in 1886, when 32·966 inches—or as nearly as possible double the fall of 1887—fell on 220 days. In 1900 the rainfall was 34·338 inches, or 6·338 inches in excess of the average for the thirty-five years, 1871-1905. Only twice since these records commenced has the rainfall in Dublin exceeded that of 1900—namely, in 1872, when 35·566 inches fell on 238 days, and in 1880, when 34·512 inches were measured on, however, only 188 days. In 1908 the rainfall was 23·753 inches on 198 days.

In 1909 there were 193 "rain-days" or days upon which not less than ·005 inch of rain (five-thousandths of an inch) was measured. This was 5 under the average number of rain-days, which was 198 in the thirty-five years, 1871-1905, inclusive. In 1868 and 1887—the warm, dry years of recent times—the rain-days were only 160, and in 1870 they were only 145.

On two occasions in 1909 did one inch of rain fall on a given day in Dublin—viz., April 3rd, 1·581 inches, and December 5th, 1·029 inches. In 1901, the rainfall only once exceeded one inch, but on that occasion (November 11th) the measurement was 2·037 inches. In 1902 1·342 inches fell on July 25th, and 2·075 inches on September 2nd. In 1903 the maximal daily rainfall was ·966 inch on September 10th. In 1904 1·092 inches fell on May 31st, and 1·197 inches on September 12th. The excessive rainfall on August 25th, 1905, is especially noteworthy—it amounted to 3·436 inches in Dublin (Fitzwilliam Square). It was the ninth occasion only since 1865—that is, in 45 years inclusive—upon which 2 inches have been measured in Dublin at 9 a.m. as the product of the preceding 24 hours' precipitation. The previous excessive falls were—August 13th, 1874 (2·482 inches); October 27th, 1880 (2·736 inches); May 28th 1892, (2·056 inches); July 24th, 1896 (2·020 inches); August 5th, 1899 (2·227 inches); August 2nd, 1900 (2·135 inches); November 11th, 1901 (2·037 inches); and September 2nd, 1902 (2·075 inches). On no previous occasion within the past 45 years had 3 inches or upwards been measured.

Included in the 193 rainy days in 1909 are 20 on which snow or sleet fell, and 30 on which there was hail. In January hail was observed on 3 days, in February on 3 days, in March on 9 days, in April on 2 days, in May on 1 day, in July on 1 day. in August on 1 day, in October on 3 days, in November on 3 days, and in December on 4 days. Snow or sleet fell on 2 days in January, 3 days in February, 7 days in March, 1 day in April, 2 days in November, and 5 days in December. A thunderstorm occurred once in July and twice in August. Thunder was heard without visible lightning once in March. Lightning was seen once in March and May, four times in October, and twice in November.

The rainfall in the first six months of 1909 was 12·061 inches on 84 days. In the second six months it was 14·878 inches on 109 days.

The rainfall was distributed quarterly as follows:—4·550 inches fell on 41 days in the first quarter, 7·511 inches on 43 days in the second, 6·432 inches on 50 days in the third, 8·446 inches on 59 days in the fourth quarter.

More or less fog prevailed on 33 occasions—5 in January, 3 in February, 5 in March, 3 in April, 1 in August, 6 in September, 1 in October, 2 in November, and 7 in December. High winds amounted to gales (force 8 or upwards, according to the Beaufort scale) on 12 occasions—3 in January, 1 in February. 1 in March, 1 in April, 3 in October, and 3 in December.

Solar halos were seen on 24 occasions, a lunar halo on 16 nights, a lunar corona on 8 nights. Aurora borealis was seen once in March, May, and November, and twice in October.

Printed image digitised by the University of Southampton Library Digitisation Unit

Mr. Robert O'Brien Furlong, C.B., sends the following notes:—

The rainfall of 1909 at Cloneevin, Killiney, Co. Dublin, was 25·36 inches on 174 days. August was the driest month, with ·84 inch on 11 days; December the wettest, with 4·37 inches on 20 days. February had fewest "rain" days—namely, 8; March had the greatest number—namely, 22.

The average rainfall of 24 years (1885-1908) at this station was 27·500 inches on 185·9 days. The driest year was 1887, with 17·64 inches on 148 days; the wettest was 1900, with 35·35 inches on 205 days.

The greatest number of wet days in any year of the series was 219 in 1903; the smallest number of wet days in any year of the series was 148 in 1887.

The rainfall for the last 6 years was as follows:—1904, 22·14 inches on 182 days; 1905, 27·68 inches on 180 days; 1906, 22·34 inches on 201 days; 1907, 25·94 inches on 203 days; 1908, 25·66 inches on 196 days; 1909, 25·36 inches on 174 days.

Abstract of Meteorological Observations taken at Dublin (40, *Fitzwilliam-square, West*) *during the Year* 1909.

MONTH.	Abs. Max.	Date.	Abs. Min.	Date.	Mean Daily Max.	Mean Daily Min.	Rainfall.	Rain Days.	Mean Height of Barometer.	Highest Pressure.	Date.	Lowest Pressure.	Date.	Prevalent Winds.
	°		°		°	°	"		"	"		"		
January, ..	53·2	1st & 18th	31·7	16th	46·8	38·4	1·264	14	30·050	30·654	4th	28·864	14th	W., S.W.
February, ..	53.2	4th	26·0	14th	45·8	36·6	·555	8	30·160	30·656	13th	28·453	9th	W., S.S.E.
March, ..	55·3	24th	25·6	4th	45·6	35·7	2·663	15	29·516	30·156	12th	28·670	16th	N.W., E.S.E.
April, ..	68·0	10th	34·4	8th	55·0	42·1	4·078	22	29·884	30·455	7th	28·221	22nd	S.W., S., S.E.
May, ..	72·7	21st	38·1	2nd	60·1	45·1	1·470	12	30·037	30·355	13th	29·224	26th	E., W.
June, ..	67·1	14th	42·1	7th	61·2	46·1	1·663	5	30·013	30·446	17th	29·235	22nd	N., N.W., N.E.
July, ..	76·2	3rd	45·1	28th	65·2	53·1	3·315	22	29·910	30·303	19th	29·315	25th	W., W.N.W., N.W.
August, ..	77·1	12th	45·5	30th	66·2	53·3	1·600	13	30·002	30·330	11th	29·513	23rd	W., S.W.
September, ..	64·5	19th	40·7	8th	59·5	48·0	1·615	15	30·061	30·566	14th	29·651	6th	W., N., N.W.
October, ..	66·7	3rd	30·0	30th	56·3	43·7	2·513	24	29·588	30·304	31st	29·062	3th	S.W., W.
November, ..	56·8	3rd	28·2	18th	48·0	36·0	1·425	14	30·040	30·503	24th	29·075	28th	W., S.W., W.N.W.
December, ..	53·3	10th	15·5	21st	45·8	37·1	4·408	21	30·018	30·477	14th	28·387	2nd	W., S.W.
Extremes, Totals, and Means.	° 77·1	Aug. 12th	° 19·3	Dec. 21st	° 54·8	° 45·7	" 28·536	Days 193	" 29·617	" 30·656	Feb. 13th	" 28·387	Dec. 2nd	W., S.W., N.W.
					49·6°									

Printed image digitised by the University of Southampton Library Digitisation Unit

ABSTRACT OF METEOROLOGICAL OBSERVATIONS* taken at 40 Fitzwilliam-square, West, Dublin, during the Year 1909, by SIR JOHN W. MOORE, M.A., M.D., D.PH., DUBL., D.Sc., OXON., F.R.C.P.I., F.R.Met.Soc.

Long. 6° 15′ W., Lat. 53° 20′ N., Height above Sea Level, 47 feet, Heights above ground.—Barometer, 6 feet; Thermometers, 3 feet; Rain Gauge 1 foot 4 inches.

1909.	Barometer. Mean Pressure at 32° Fahr. and Sea Level.	Air Temperature. Means of A. Mean Temperature of 24 hours.	Means of B. Mean of Maximum.	Means of B. Mean of Minimum.	Means of A. and B. Mean of Max. and Min.	Difference from Normal.	Absolute Max. and Min. Maximum.	Day of Month.	Minimum.	Day of Month.	Hygrometer. Means of Observations at 9 a.m. & 9 p.m. Dry Bulb.	Depression of Wet Bulb.	Vapour Pressure.	Humidity.	Earth Temperature. At 1 foot depth.	At 4 foot depth.	Bright Sunshine. Total Observed.	Difference from Normal.	Cloud. (0-10). Means of Observations at 9 a.m. & 9 p.m.	Rain and other forms of Precipitation. Total Fall.	Difference from Normal.	Most in a Day. Amount.	Day of Month.	Weather. No. of Days of. Precipitation.	Snow.	Hail.	Thunderstorms.	Clear Sky.	Overcast.	Fog.	Wind-force 8 and above.	Wind.—No. of Observations at 8 a.m. and 8 p.m. Force (0-12). Moderate and Strong Winds (Force 4 to 12).	Calm.	Direction. N.	N.E.	E.	S.E.	S.	S.W.	W.	N.W.
	Ins.	°	°	°	°	°	°		°		°	Dr.	%	°	°	°	Hrs.	Hrs.	%	Ins.	Ins.	Ins.																					
January	30·245	40·0	38·4	42·7	+1·6	38	2, 13	55	16	41·6	7·0	285	80	41·7	45·1	61	+ 9	37	0·2	1·20	− 0·90	0·22	16	21	3	0	0	28	0	3	10	4	1	0	1	0	7	14	26	0	0
February	30·070	44·2	40·0	42·7	+0·3	55	4	22	14	40·2	2·3	321	88	41·5	43·8	80	+ 9	38	0·7	0·60	− 1·43	0·25	20	8	0	3	0	10	0	1	18	2	0	3	1	0	7	4	14	0	0
March.	30·156	47·9	39·7	43·8	− 2·2	58	24	28	5	46·0	1·8	311	86	42·7	42·6	104	− 38	38	0·4	2·00	+ 0·78	0·44	28	16	7	0	1	0	13	0	1	0	0	0	0	0	1	1	18	16	0
April.	29·836	50·0	42·2	46·1	+1·0	63	13	24	8	47·7	3·1	288	79	47·7	48·5	174	+13	42	0·3	4·08	+2·14	1·38	9	20	1	0	0	0	0	1	14	3	1	0	0	2	0	12	0	0	0
May.	30·200	60·1	48·1	54·1	+0·4	70	21	25	3	50·2	1·4	327	73	52·3	50·6	300	+35	51	1·6	1·47	− 0·66	0·25	17	12	0	1	0	0	0	0	12	1	4	4	12	10	4	0	10	0	0
June.	29·955	57·3	49·1	53·2	− 2·7	76	14	29	7	54·8	2·0	333	73	56·7	55·7	438	76	58	0·5	1·20	− 0·90	0·60	20	0	0	0	0	0	0	0	1	0	11	12	8	1	0	0	7	10	0
July.	29·997	60·0	52·1	56·0	− 1·3	72	3	18	18	56·2	2·2	362	82	60·0	56·3	196	−17	36	0·5	3·32	+0·64	0·33	22	22	0	0	1	1	0	0	0	0	0	1	2	2	0	0	0	26	15
August.	30·045	60·2	52·8	56·5	+0·3	77	13	26	30	56·2	2·1	438	84	60·0	58·0	164	5	33	0·3	1·90	− 1·29	0·37	25	15	0	0	0	4	0	1	0	0	3	4	3	0	4	1	1	16	11	0
September.	29·801	56·0	50·1	53·1	− 2·1	68	19	41	9	54·7	1·9	352	78	58·2	57·8	111	−32	31	0·2	1·93	− 0·29	0·64	27	11	0	0	0	4	0	0	0	0	0	0	3	0	3	0	11	0	0
October	29·916	50·0	45·7	47·9	+1·8	57	9	30	26	49·4	2·4	313	84	53·0	56·0	130	+11	37	0·3	2·61	− 0·25	0·60	26	20	0	1	0	3	5	1	3	0	19	3	1	4	0	2	7	5	16	1
November.	29·981	42·0	38·2	40·1	− 2·3	57	9	28	16	42·1	2·1	360	93	49·4	49·0	30	+50	33	0·5	1·43	− 1·20	0·60	15	14	2	0	0	1	7	2	3	0	11	0	1	0	0	0	3	30	10
December.	29·803	45·2	37·1	41·1	− 0·6	55	13	30	21	40·0	1·6	360	93	40·9	45·1	19	−18	26	0·5	4·41	+0·60	1·06	5	21	5	4	3	0	0	7	0	0	10	4	1	4	0	0	0	16	20	5
Annual Means and Totals.	29·938	51·5	43·0	46·9	− 0·6	77	Aug. 13	30	Dec. 31	48·6	2·0	291	83	49·4	50·2	1,511	−36	—	0·4	30·94	− 1·05	1·48	April 3	193	36	30	7	48	30	25	12	1·8	43	66	38	38	20	47	132	138	105

* See "Notes on the Statistical Tables," page 177. The Sunshine values are obtained from the Meteorological Observatory in the Phœnix Park and the Earth Temperatures from Trinity College.

NOTE.—The mean pressures shown in the above Table have been given corrected for instrumental error and reduced to 32° Fahrenheit, but not reduced to mean sea level. It is desired for any purpose to reduce them to the normal, the approximate correction for the purpose (varying within slight limits with the pressure and the temperature) is + 0·92.

Printed image digitised by the University of Southampton Library Digitisation Unit

TABLE showing the Monthly and Yearly Rainfall at Dublin during the Twenty-one Years 1889 to 1909, inclusive; with the Means for the Twenty Years 1889 to 1908.

YEAR.	January.	February.	March.	April.	May.	June.	July.	August.	September.	October.	November.	December.	Yearly Rainfall.
	Inches.	Inches.	Inches.	Inches.	Inches.	Inches.	Inches.	Inches.	Inches.	Inches.	Inches.	Inches.	Inches.
1889, ...	2·219	2·449	1·076	2·607	2·131	·100	2·670	5·747	1·043	4·893	·929	1·954	27·272
1890, ...	2·975	·802	3·893	1·273	2·438	1·930	2·174	2·793	2·409	·059	4·212	1·356	27·562
1891, ...	·672	*·042	·936	1·853	2·782	3·753	2·187	4·983	3·132	3·590	2·911	3·293	27·820
1892, ...	1·398	2·119	·031	1·114	4·177	1·671	1·052	3·557	2·031	2·323	2·404	·793	25·644
1893, ...	2·239	3·639	·288	1·046	1·366	1·716	2·042	2·713	·729	1·033	1·870	2·482	20·493
1894, ...	3·888	1·003	1·287	3·128	3·558	1·052	3·772	3·726	·442	3·967	1·482	1·511	29·261
1895, ...	3·711	·325	2·748	1·149	·177	1·872	4·303	3·548	·543	2·840	3·582	3·944	31·242
1896, ...	·720	·868	3·310	·833	·190	1·883	5·474	1·136	3·073	2·519	·064	4·185	26·361
1897, ...	2·094	1·395	2·080	2·485	1·139	3·257	1·650	2·788	2·583	2·110	3·422	1·641	29·344
1898, ...	1·786	1·743	1·041	2·666	3·332	1·947	·943	3·456	1·452	3·379	4·435	1·046	27·048
1899, ...	2·433	2·168	·911	1·993	2·099	1·643	3·121	3·784	2·743	1·538	1·064	3·287	27·797
1900, ...	2·379	2·159	·963	1·304	1·919	3·160	4·919	5·871	·914	3·463	4·873	1·602	34·338
1901, ...	2·072	1·200	1·784	·864	1·204	1·628	2·080	2·352	3·980	2·396	3·030	1·989	20·079
1902, ...	1·614	1·743	1·722	2·061	2·798	2·371	3·163	2·940	2·000	3·058	3·331	1·563	29·372
1903, ...	3·299	2·234	3·623	1·090	2·384	2·494	4·013	2·300	3·397	2·613	2·133	1·330	31·601
1904, ...	2·333	3·312	2·061	1·118	2·683	1·070	1·088	2·903	2·330	·454	1·077	1·502	22·180
1905, ...	1·297	·790	2·731	2·466	1·182	1·173	·821	†§7·019	1·225	1·196	3·331	1·264	25·277
1906, ...	4·127	1·644	1·520	1·823	2·472	1·049	1·023	1·761	·090	3·318	1·562	1·506	22·907
1907, ...	·428	1·304	1·984	2·622	3·211	2·337	2·022	2·250	·352	‡5·121	2·684	2·149	26·988
1908, ...	2·055	1·372	2·940	2·337	1·374	1·661	2·050	3·436	2·313	1·219	1·237	1·740	28·753
Means, ...	2·360	1·673	1·930	1·792	2·146	1·874	2·500	3·557	1·697	2·602	2·892	2·051	27·136
1909, ...	1·264	·533	2·003	4·078	1·470	1·063	3·316	1·300	1·216	2·013	1·425	4·403	29·939

* February, 1891, was the *driest* month of the twenty-one years. †August, 1905, was the month of the heaviest rainfall.
‡ October, 1907, was the *wettest* month of the twenty-one years. § Heaviest rainfall in 24 hours=3·430 inches, on August 25th, 1905.

TABLE showing the Monthly and Yearly Number of Rainy Days* at Dublin during the Twenty-one Years 1889 to 1909, inclusive; with the Means for the Twenty Years 1889 to 1908,

YEAR.	January.	February.	March.	April.	May.	June.	July.	August.	September.	October.	November.	December.	Total Rainy Days.
1889, ..	16	20	17	21	17	0	18	22	13	22	9	15	193
1890, ..	21	7	17	14	17	18	24	19	14	11	27	11	200
1891, ..	14	†2	16	14	17	14	15	26	18	13	15	21	184
1892, ..	20	19	8	13	19	17	12	22	19	17	19	10	196
1893, ..	19	22	8	7	10	12	14	16	14	16	17	19	174
1894, ..	23	16	14	20	17	19	21	18	8	20	15	18	209
1895, ..	24	9	19	13	3	12	16	27	7	16	21	27	194
1896, ..	14	10	23	10	7	14	18	18	23	22	0	20	194
1897, ..	17	16	24	22	14	20	12	24	16	14	14	18	211
1898, ..	14	18	10	16	20	14	8	18	13	19	17	21	164
1899, ..	24	15	12	20	18	8	12	10	21	11	13	24	188
1900, ..	27	23	13	16	13	22	15	17	10	21	19	20	218
1901, ..	17	12	17	12	9	15	13	13	18	21	11	23	179
1902, ..	12	10	21	16	22	17	17	18	16	23	18	13	203
1903, ..	26	15	26	17	17	13	23	20	17	22	10	10	228
1904, ..	19	17	19	19	18	10	15	18	17	11	8	17	189
1905, ..	14	12	20	25	10	11	17	§ 22	14	16	19	13	193
1906, ..	22	20	17	18	20	12	13	17	7	22	17	18	203
1907, ..	8	14	18	22	17	27	19	19	7	‡29	14	22	218
1908, ..	16	20	22	16	21	12	18	15	19	18	12	19	198
Means, ..	18·1	14·8	17·5	16·8	16·2	14·5	16·6	19·2	14·8	18·0	15·5	18·2	196·1
1909, ..	14	8	18	22	12	9	22	13	15	24	14	21	193

* *i.e.*, day on which ·01 inch or upwards of rain fell within the twenty-four hours. † *Driest* month of the twenty-one years. Rainfall=·042 inch.
‡ *Wettest* month of the twenty-one years. Rainfall=5·121 inches. § Month of the heaviest rainfall=7·019 inches

Printed image digitised by the University of Southampton Library Digitisation Unit

TABLE showing the Temperature of the Air in Dublin in the Twenty-one Years 1889-1909, and the Average Temperature for the Twenty Years 1889 to 1908, inclusive, as recorded by SIR JOHN W. MOORE, M.D.

YEAR.	January.	February.	March.	April.	May.	June.	July.	August.	September.	October.	November.	December.	YEAR.
	°	°	°	°	°	°	°	°	°	°	°	°	°
1889, ..	41·3	39·4	43·0	45·2	53·4	58·2	57·4	57·5	54·8	47·2	43·6	42·9	46·9
1890, ..	44·7	41·5	44·9	47·0	52·3	57·6	57·7	58·9	59·6	51·5	44·8	38·3	49·8
1891, ..	40·2	44·7	41·5	45·4	49·2	58·6	58·6	57·8	57·3	49·3	43·4	43·2	49·1
1892, ..	38·9	41·3	46·9	45·8	53·3	56·1	57·3	59·8	54·2	44·6	46·5	38·7	48·1
1893, ..	41·0	42·7	47·0	51·1	56·3	59·4	61·1	62·6	55·5	49·8	43·8	43·7	51·2
1894, ..	41·2	44·9	45·1	49·6	48·8	58·8	59·6	57·6	53·5	49·5	47·8	44·0	48·9
1895, ..	35·6	34·2	43·9	47·8	58·8	58·6	58·7	59·7	58·7	48·0	47·0	41·8	46·8
1896, ..	44·4	48·2	46·9	50·5	54·7	60·9	60·4	57·9	58·5	44·8	43·2	41·8	50·4
1897, ..	38·3	48·0	45·1	45·8	50·5	58·2	60·6	60·4	54·2	52·1	48·6	48·1	50·4
1898, ..	47·9	42·9	42·8	49·4	50·8	57·5	60·6	61·0	59·8	52·7	48·2	47·7	51·6
1899, ..	42·9	44·0	44·9	48·3	51·4	60·6	61·8	63·0	55·9	49·9	50·7	42·1	51·3
1900, ..	43·0	37·9	40·8	49·8	52·1	58·4	62·9	59·1	57·2	50·2	45·5	47·2	50·3
1901, ..	42·1	39·2	41·7	48·2	53·1	56·4	63·0	60·0	57·4	49·5	44·9	40·6	49·7
1902, ..	43·2	39·3	48·5	43·7	49·5	56·2	59·1	58·0	55·5	51·5	47·8	44·2	49·3
1903, ..	42·3	47·8	45·4	45·5	52·5	56·0	59·6	58·0	55·7	51·2	44·6	41·0	49·0
1904, ..	42·7	40·7	42·7	48·7	52·5	57·3	61·1	59·8	58·5	51·4	45·3	44·0	50·2
1905, ..	43·8	43·8	45·0	45·8	53·5	59·1	63·3	58·5	54·8	47·0	42·7	47·2	50·4
1906, ..	44·0	39·7	44·2	45·8	51·3	59·1	60·2	52·8	53·7	51·0	47·8	41·6	50·3
1907, ..	42·6	40·6	46·3	48·8	51·0	54·9	59·1	53·4	57·8	49·8	44·8	43·2	49·8
1908, ..	41·7	44·8	41·6	44·4	54·6	58·5	60·8	58·7	55·7	55·2	48·1	43·8	50·8
	°	°	°	°	°	°	°	°	°	°	°	°	°
Average,	42·1	42·0	43·9	47·4	52·3	57·6	60·1	59·4	58·3	48·7	43·9	43·2	50·0
1909, ..	42·8	42·7	40·8	48·2	52·2	54·7	58·7	59·8	53·8	51·1	43·0	41·5	48·1

NOTE.—The temperatures given above were deduced from the maximal and minimal readings of the thermometer. For the year 1889, Kæmtz's Formula was used, viz.:—Mean Temperature = Min. + (Max.—Min.) ·41; for subsequent years the Formula used was the following:—Mean Temperature = Min. + (Max.—Min.) C, the co-efficient C varying from month to month.

TABLE OF METEOROLOGICAL DATA FOR IRELAND.

Prepared in the Meteorological Office under the direction of W. N. Shaw, Esq., LL.D., Sc.D., F.R.S.; and published in the Quarterly Reports of the Registrar-General for Ireland.

In compiling the following Table (pp. 178-185), the stations have been grouped into two Districts, namely, 1. Ireland, North; 2. Ireland, South. Each District is represented by six stations.

The stations selected, with the names of the Observers, are as follows:—

LIST OF STATIONS AND OBSERVERS.

Station.	Observer.
IRELAND, NORTH:—	
Malin Head, ...	Meteorological Office.
Blacksod Point, ...	Do.
Markree Castle, ...	J. R. Armstrong, for Bryan Cooper, Esq., M.P.
Donaghadee, ...	Meteorological Office.
Armagh, The Observatory, ..	J. L. E. Dreyer, Ph.D.
Belfast, Queen's College, ..	John Wylie, B.A.
IRELAND, SOUTH:—	
Dublin (City), ...	Sir John W. Moore, M.D.
Waterford, ...	J. N. White, Esq.
Birr Castle, ...	O. Boeddicker, PH.D., for the Earl of Rosse
Killarney, ...	E. W. Griffin, M.D.
Valencia, ...	Meteorological Office.
Roche's Point, ...	Do.

NOTES ON THE STATISTICAL TABLES.

Hours of Observation.—The hours of observation are indicated by the type in which the names of the stations are printed. CAPITALS, normal climatological stations, 9 a.m. and 9 p.m.; *ITALIC CAPITALS*, telegraphic reporting normal climatological stations, 7 a.m., 1 p.m., 9 p.m.: Roman, telegraphic reporting stations, 7 a.m., 1 p.m., 6 p.m.; *Italics*, auxiliary climatological stations, 9 a.m. only. At Valencia an additional observation is taken at 3 p.m. The afternoon observations are used in preparing the wind summaries and in computing the number of days of "overcast" or "clear sky." At telegraphic reporting stations (black capitals or Roman type) the results given under "hygrometer" and "cloud" are based on the morning observations only.

Barometer.—The correction for latitude has not been applied. The values are for station level. They are the means of readings at 9 a.m. and 9 p.m., or 7 a.m. 1 p.m., 9 p.m., or 7 a.m., and 6 p.m., as the case may be.

Rainfall.—The amounts are for the 24 hours commencing at the time of morning observation.

Weather Phenomena.—The number of days of Rain, Snow, Hail, Thunderstorm, Fog and Gale, are counted irrespective of the hours at which the phenomena occur. Except in the case of rainfall (see above) the day is the civil day. A day is reckoned as a day of "clear sky," if the average of the estimates of the "amount of cloud" at the hours of observation is less than 2, and as an "overcast" day if the average is greater than 8.

Wind Summaries.—The results given under wind direction, and the number of observations of calms and of fresh or strong wind, are based on the observations at fixed hours. At Valencia and Armagh the wind observations are based on the records of a standard Robinson anemometer (factor 2·2). Velocities of between 13 and 38 miles in the hour have been entered as "fresh or strong winds," velocities of 39 miles in the hour, or above, as gales.

Averages.—The averages used for stations are:—Temperature and Rainfall for the 38 years 1871-1905. Bright Sunshine for the 25 years 1881-1905.

District Values.—The district values of temperature, rainfall, and sunshine are computed from the data for the stations included in the Weekly Weather Report of the Meteorological Office. Only a selection of these stations is included in this Report. The average values with which the current district values are compared are for the 28 years, 1881-1908. The district values for "amount of cloud" and for the extremes of temperature and the largest rainfall in a day, are taken from the Monthly Weather Report of the Meteorological Office.

Printed image digitised by the University of Southampton Library Digitisation Unit

TABLE OF METEOROLOGICAL

(*See explanatory*

I. Quarter ended

Stations.	Height of Barometer Cistern above M.S.L.	Barometer. Mean Pressure at 32° F. at Station Level and Latitude	Air Temperature. Mean of A Maximum.	Mean of B Minimum.	Mean of A and B.	Difference from Normal	Absolute Maximum and Minimum. Maximum.	Day of Month	Minimum.	Day of Month.	Hygrometer. Mean of Observations at 9 a.m. and 9 p.m., or at 7 a.m. Dry Bulb.	Depression of Wet Bulb.	Vapour Pressure	Humidity.	Earth Temperature. At 1 foot depth.	At 4 feet depth	Bright Sunshine. Total Observed.	Difference from Normal	Per cent. of Possible
JANUARY, 1909.																			
1. IRELAND, NORTH. (a) West. (b) East.	Ft.	Ins.	°	°	°	°	°		°		°	°	In.	%	°	°	Hrs.	Hrs.	%
a Malin Head, ..	230	29·850	45·6	39·2	42·4	+1·1	51	2	32	19	42·2	0·7	·254	94	–	–	–	–	–
a *BLACKSOD POINT,*	41	29·962	49·0	41·0	44·8	+0·6	57	2, 17	31	19	45·1	2·2	·256	87	–	–	–	–	–
a MARKREE CASTLE, ..	127	29·800	49·3	39·1	41·3	+2·0	54	17	27	20	41·1	1·6	·231	89	–	–	37	—5	13
b *DONAGHADEE,* ..	40	29·990	45·9	39·4	41·0	+0·0	52	3, 17	36	16, 17	40·4	1·0	·218	87	–	–	–	–	–
b ARMAGH, ..	202	29·869	45·2	39·9	41·1	+2·1	52	3	29	16	40·0	1·3	·223	89	41·0	44·5	37	—8	13
b BELFAST, ..	95	–	45·0	35·0	40·8	–	56	1, 17	30	15	40·4	1·2	·220	91	–	–	–	–	–
District Value,	–	–	**46·3**	**37·6**	**40·3**	**+1·9**	**94**	–	**27**	–	–	–		–		–	**37**	**—6**	**13**
2. IRELAND, SOUTH. (a) East. (b) West.																			
a DUBLIN (CITY), ..	53	30·036	46·9	38·4	42·7	+1·0	53	1, 18	32	10	41·8	2·0	·225	86	41·7	44·1	61	+3	25
a *Waterford,* ..	100	–	47·0	37·4	42·7	+1·7	54	3	27	19	–	–	–	–	–	–	–	–	–
b BIRR CASTLE, ..	173	29·880	47·0	39·3	41·7	+2·0	53	1	28	20	41·4	1·3	·238	91	–	–	42	—6	17
b *Killarney,* ..	174	–	49·3	39·0	44·0	+1·5	55	3	32	16, 18	–	–	–	–	–	–	–	–	–
b VALENCIA, ..	92	30·090	48·8	42·2	45·5	+0·9	53	9	34	22	45·5	1·7	·236	88	–	–	27	—24	11
b Roche's Point, ..	42	30·090	48·7	41·3	45·0	+1·5	53	9, 10	33	16	43·9	1·2	·209	91	–	–	–	–	–
District Value,	–	–	**47·6**	**39·7**	**43·9**	**+1·1**	**56**	–	**29**	–	–	–	–	–	–	–	**48**	**—9**	**13**
FEBRUARY, 1909.																			
1. IRELAND, NORTH. (a) West. (b) East.																			
a Malin Head, ..	230	30·786	45·3	38·9	42·1	+0·4	52	21	29	13, 14	41·9	0·9	·243	93	–	–	–	–	–
a *BLACKSOD POINT,*	41	30·939	48·2	41·9	44·7	+1·9	54	21	33	13, 27	44·5	1·7	·255	87	–	–	–	–	–
a MARKREE CASTLE, ..	127	29·967	47·3	37·0	42·2	+1·7	53	21	22	13	41·7	1·7	·233	86	–	–	31	—32	11
b *DONAGHADEE,* ..	40	30·079	45·9	37·8	41·7	+0·7	54	3	28	14	41·6	1·3	·223	87	–	–	–	–	–
b ARMAGH, ..	202	29·886	45·0	39·2	41·1	+1·1	53	3	26	27	39·8	1·3	·218	87	40·8	43·5	62	+1	23
b BELFAST, ..	59	–	46·8	39·9	41·7	–	55	3	30	13	41·5	1·0	·229	87	–	–	–	–	–
District Value,	–	–	**46·3**	**39·9**	**39·4**	**+1·9**	**54**	–	**22**	–	–	–	–	–	–	–	**46**	**—31**	**17**
2 IRELAND, SOUTH. (a) East. (b) West.																			
a DUBLIN (CITY), ..	53	30·070	49·8	38·2	42·7	+0·3	59	4	28	14	42·0	2·3	·221	83	41·5	43·0	80	+9	30
a *Waterford,* ..	100	–	49·3	38·8	40·0	+0·0	57	4	25	14	–	–	–	–	–	–	–	–	–
b BIRR CASTLE, ..	172	29·918	47·3	35·9	43·5	+0·9	53	21	19	14	40·8	1·2	·230	90	–	–	58	—7	21
b *Killarney,* ..	174	–	49·3	37·3	43·3	0·0	59	4	22	1	–	–	–	–	–	–	–	–	–
b VALENCIA, ..	32	30·079	48·1	39·3	43·7	—1·1	54	3	29	14	43·7	1·8	·247	87	–	–	72	0	25
b Roche's Point, ..	42	30·089	47·4	39·0	43·5	—0·3	54	3, 4	29	14	42·1	0·9	·248	93	–	–	–	–	–
District Value,	–	–	**47·9**	**37·4**	**42·9**	**+0·4**	**59**	–	**19**	–	–	–	–	–	–	–	**96**	**—9**	**25**
MARCH, 1909.																			
1. IRELAND, NORTH. (a) West. (b) East.																			
a Malin Head, ..	230	29·251	45·3	39·0	39·7	—2·9	59	23	29	3	38·0	1·1	·211	91	–	–	–	–	–
a *BLACKSOD POINT,*	41	29·496	46·0	39·7	41·7	—0·1	54	22, 23	23	4	40·0	1·4	·223	89	–	–	–	–	–
a MARKREE CASTLE, ..	197	29·400	45·0	31·3	38·2	—3·4	58	22	14	6	38·2	1·7	·201	86	–	–	92	—19	25
b *DONAGHADEE,* ..	40	29·495	43·5	35·2	39·4	—2·8	53	20	26	9	38·1	1·3	·203	88	–	–	–	–	–
b ARMAGH, ..	202	29·805	45·0	32·8	38·8	—0·3	53	22	29	4	37·0	1·7	·194	83	40·0	42·5	85	—10	23
b BELFAST, ..	59	–	44·9	32·0	38·4	–	55	22	23	13	37·0	1·3	·061	88	–	–	–	–	–
District Value,	–	–	**44·9**	**34·4**	**39·9**	**—0·8**	**59**	–	**14**	–	–	–	–	–	–	–	**99**	**—17**	**25**
2. IRELAND, SOUTH. (a) East. (b) West.																			
a DUBLIN (CITY), ..	53	29·456	45·6	35·7	40·8	—2·3	53	24	30	4	40·0	1·3	·214	85	40·7	43·0	104	—20	29
a *Waterford,* ..	100	–	47·4	36·4	41·4	—1·7	56	23, 24	25	9	–	–	–	–	–	–	–	–	–
b BIRR CASTLE, ..	178	29·322	46·2	32·3	39·3	—3·0	50	23	21	4	39·1	1·2	·213	83	–	–	91	—20	25
b *Killarney,* ..	174	–	49·4	36·1	42·8	—1·3	60	28	24	9	–	–	–	–	–	–	–	–	–
b VALENCIA, ..	92	29·499	46·0	38·4	40·7	—2·7	54	22	30	4	40·4	1·7	·233	88	–	–	120	—6	33
b Roche's Point, ..	42	29·499	47·2	36·8	42·0	—2·0	54	23, 29	28	17	39·7	0·9	·229	92	–	–	–	–	–
District Value,	–	–	**47·0**	**33·9**	**41·0**	**—2·3**	**60**	–	**19**	–	–	–	–	–	–	–	**110**	**—19**	**30**

NOTE.—The Sunshine Values for Dublin are obtained from the Mountjoy Observatory in

Pnnted image digitised by the University of Southampton Library Digitisation Unit

DATA FOR IRELAND.

notes, etc., on page 177.)

31st March, 1909.

Cloud (0–10)	Rain and other forms of Precipitation. Total Fall.	Difference from Normal.	Most in a day. Amount.	Day of Month.	Weather. Number of days of Precipitation.	Snow.	Hail.	Thunderstorms.	Clear Sky.	Overcast.	Fog.	Wind-force 8 and above.	Wind.—No. of Observations at 8 a.m. and 8 p.m., or at 7 a.m., 1 p.m., 6 p.m., or 9 p.m. Force (0–12). Moderate and Strong Wind (Force 4–7).	Calm.	Direction. N.	N.E.	E.	S.E.	S.	S.W.	W.	N.W.
	Ins.	Ins.	Ins.																			
7·4	3·18	+0·54	0·58	14	22	2	7	0	0	0	0	7	57	0	5	0	0	6	32	25	15	13
7·8	5·27	+0·33	1·10	17	27	2	6	0	0	14	0	6	56	0	4	1	0	1	20	27	31	9
8·4	4·97	+1·16	1·06	17	24	5	7	2	0	10	3	1	16	16	3	2	0	10	9	11	5	6
6·8	1·28	—1·40	0·22	7	10	4	1	0	1	6	1	6	23	0	3	2	1	7	24	35	18	3
8·1	2·42	—0·67	0·32	17	21	3	0	0	2	22	0	0	11	9	0	0	0	4	16	24	6	3
–	2·15	—0·74	0·32	7, 15	97	2	0	0	–	–	0	0	8	14	3	2	1	5	16	6	6	6
7·6	3·42	—0·63	1·36	–	83	–	–	–	–	–	–	–	–	–	–	–	–	–	–	–	–	–
6·2	1·26	—0·05	0·22	10	14	2	6	0	5	12	6	3	16	4	1	0	1	6	7	14	24	6
–	1·84	—2·28	0·30	28	14	–	–	–	–	–	–	–	–	–	–	–	–	–	–	–	–	–
8·6	2·78	—0·11	0·41	15	16	2	1	0	0	22	0	0	6	10	1	0	0	6	16	18	11	6
–	4·56	—1·67	1·15	17	95	–	–	–	–	–	–	–	–	–	–	–	–	–	–	–	–	–
8·1	3·04	—2·62	0·53	17	24	1	2	1	0	18	1	1	48	10	4	2	0	6	30	12	20	6
7·1	1·58	—3·37	0·42	18	24	2	0	0	1	13	6	2	98	2	7	4	2	1	16	16	20	18
7·5	2·66	—1·34	1·15	–	21	–	–	–	–	–	–	–	–	–	–	–	–	–	–	–	–	–
8·7	2·70	+0·98	1·27	4	17	0	0	0	0	13	6	0	34	0	3	7	6	13	27	18	5	6
7·6	2·09	—0·57	0·92	7	18	0	1	0	0	7	0	0	37	4	6	5	4	17	12	14	14	8
6·6	2·17	—0·80	0·44	7	17	1	6	0	1	18	2	0	14	23	4	1	1	15	1	6	0	5
8·1	1·64	—0·41	0·08	4	11	0	0	0	0	8	3	0	66	3	7	11	7	10	14	16	9	7
8·0	1·34	—0·60	0·52	3	15	1	0	0	1	17	1	0	10	23	2	3	0	7	8	10	2	1
–	2·77	+0·46	0·95	3	18	0	0	0	–	–	0	0	2	22	6	8	1	6	6	2	3	1
7·6	2·21	—0·89	1·27	–	16	–	–	–	–	–	–	–	–	–	–	–	–	–	–	–	–	–
8·7	0·53	—1·42	0·25	26	8	3	3	0	2	10	3	1	12	2	3	6	4	6	7	4	14	5
–	0·62	—2·56	0·38	8	0	–	–	–	–	–	–	–	–	–	–	–	–	–	–	–	–	–
8·2	0·97	—1·17	0·23	8	16	1	0	0	0	16	6	0	10	7	4	5	1	7	14	4	12	2
–	4·06	—0·01	0·81	7	15	–	–	–	–	–	–	–	–	–	–	–	–	–	–	–	–	–
7·6	4·84	—0·01	1·30	6	16	0	1	0	2	16	0	0	26	13	7	16	5	14	11	10	3	6
6·7	2·15	—1·63	0·76	7	17	0	1	0	1	14	2	2	66	0	13	10	7	2	21	2	16	17
7·5	1·98	—1·27	1·36	–	13	–	–	–	–	–	–	–	–	–	–	–	–	–	–	–	–	–
7·4	2·48	+0·26	0·42	6	63	7	4	0	0	10	0	0	48	0	14	21	15	12	11	2	0	15
7·1	3·47	—0·36	0·46	24	67	4	6	0	0	3	0	0	66	7	14	22	13	6	6	6	8	6
7·4	2·62	—0·42	0·37	24	22	8	7	0	2	15	0	0	8	23	11	6	4	6	6	1	1	3
7·9	6·40	+1·66	0·88	28	19	8	1	0	0	6	1	1	41	7	61	23	7	6	8	7	4	8
7·1	2·61	+0·48	0·46	24	20	6	1	0	3	16	6	0	3	27	8	6	2	6	4	3	0	4
–	4·66	+2·46	0·84	5	23	6	0	0	–	–	1	0	7	18	6	6	2	1	1	4	6	16
7·2	2·99	+0·20	0·84	–	26	–	–	–	–	–	–	–	–	–	–	–	–	–	–	–	–	–
7·4	2·69	+0·78	0·44	28	10	7	6	1	6	13	5	1	6	1	0	0	6	6	6	1	10	16
–	3·80	+1·07	0·98	28	24	–	–	–	–	–	–	–	–	–	–	–	–	–	–	–	–	–
5·7	2·05	—0·84	0·42	26	23	4	3	0	0	20	0	0	4	7	16	2	1	6	6	6	13	12
–	3·70	—0·67	0·66	17	27	–	–	–	–	–	–	–	–	–	–	–	–	–	–	–	–	–
7·6	5·22	+0·96	1·06	17	25	6	1	0	0	15	1	0	88	12	16	16	4	2	15	4	6	11
6·8	4·07	+1·00	0·76	27	25	1	6	0	0	10	3	2	31	0	27	14	4	7	7	6	4	24
7·2	3·41	+0·43	1·02	–	26	–	–	–	–	–	–	–	–	–	–	–	–	–	–	–	–	–

the Phœnix Park, and the Earth Temperatures from Trinity College.

Printed image digitised by the University of Southampton Library Digitisation Unit

TABLE OF METEOROLOGICAL

(*See explanatory*

II. Quarter ended

Stations	Height of Barometer Cistern above M.S.L.	Barometer: Mean Pressure at 32° F. at Level and Latitude of Station.	Air Temperature. Mean of A Maximum.	Mean of B Minimum.	Mean of A and B.	Difference from Normal	Absolute Maximum and Minimum: Maximum.	Day of Month.	Minimum.	Day of Month	Hygrometer. Mean of Observations at 9 a.m. and 9 p.m., or at 7 a.m. Dry Bulb.	Depression of Wet Bulb.	Vapour Pressure.	Humidity.	Earth Temperature. At 1 foot depth.	At 4 feet depth	Bright Sunshine. Total Observed.	Difference from Normal	Per cent. of Possible.
APRIL, 1900.																			
1. IRELAND, NORTH (a) West. (b) East.	Ft.	Ins.	°	°	°	°	°		°		°	°	In.	%	°	°	Hrs.	Hrs.	%
a: Malin Head, ..	230	29·516	51·3	40·5	45·9	+0·2	62	10	34	2	43·7	1·4	·274	88	–	–	–	–	–
a: *BLACKSOD POINT*,	41	29·750	53·2	42·1	47·7	+0·5	61	6	35	8	47·2	2·4	·269	84	–	–	–	–	–
a: MARKREE CASTLE, ..	167	29·697	55·6	37·6	46·7	+0·7	67	6	26	7	46·4	3·0	·250	80	–	–	165	+23	40
b: *DONAGHADEE*, ..	40	29·826	51·6	36·6	45·7	−0·1	67	10	32	8	42·2	1·3	·241	90	–	–	–	–	–
b: ARMAGH, ..	202	29·633	54·7	39·2	47·0	+1·4	68	9	36	7	45·2	3·6	·254	76	46·3	45·2	175	+31	42
b: BELFAST, ..	55	–	54·5	37·0	46·2	–	61	10	31	8	45·4	2·4	·255	84	–	–	–	–	–
District Value, ..	–	–	**53·6**	**36·6**	**46·4**	**+0·6**	**66**	–	**26**	–	–	–	–	–	–	–	**171**	**+27**	**41**
6. IRELAND, SOUTH (a) East. (b) West																			
a: DUBLIN (CITY), ..	53	29·826	55·0	42·1	48·6	+1·0	68	10	34	8	47·2	3·1	·250	79	47·1	46·5	174	+12	42
a: *Waterford*, ..	100	–	54·7	40·6	47·8	+1·2	64	10	32	8	–	–	–	–	–	–	–	–	–
b: BIRR CASTLE, ..	173	29·655	55·0	39·6	47·4	+0·7	66	10	31	7	47·4	2·1	·282	86	–	–	166	+17	41
b: *Killarney*, ..	174	–	57·7	43·0	50·4	+0·6	72	6	31	8	–	–	–	–	–	–	–	–	–
b: VALENCIA, ..	60	29·804	54·1	43·8	49·0	+0·5	60	6	30	7	48·9	2·1	·263	86	–	–	171	+13	42
b: Roche's Point, ..	42	29·837	52·7	43·4	48·1	0·0	58	6	30	0	46·2	0·6	·292	94	–	–	–	–	–
District Value, ..	–	–	**56·1**	**41·7**	**48·9**	**+1·0**	**72**	–	**25**	–	–	–	–	–	–	–	**173**	**+14**	**43**
MAY, 1900.																			
1. IRELAND, NORTH. (a) West. (b) East.																			
a: Malin Head, ..	230	29·747	56·6	44·3	50·6	+0·6	66	5, 22	36	1	46·3	2·3	·282	84	–	–	–	–	–
a: *BLACKSOD POINT*,	41	29·656	57·0	45·7	51·4	+0·4	68	6	36	15	50·6	3·0	·404	80	–	–	–	–	–
a: MARKREE CASTLE, ..	127	29·882	56·7	41·3	50·5	+0·5	71	6	27	6	51·2	3·6	·288	76	–	–	166	+10	41
b: *DONAGHADEE*, ..	40	30·014	55·9	42·6	49·4	−0·9	66	21	33	16	47·0	2·0	·275	86	–	–	–	–	–
b: ARMAGH, ..	202	29·816	56·6	42·2	51·1	+0·7	71	10	31	15	50·6	4·7	·265	71	52·7	49·4	206	+22	43
b: BELFAST, ..	55	–	56·6	41·6	50·4	–	69	21	30	16	50·4	3·6	·278	75	–	–	–	–	–
District Value, ..	–	–	**56·1**	**43·6**	**49·6**	**−0·1**	**71**	–	**27**	–	–	–	–	–	–	–	**232**	**+14**	**41**
2. IRELAND, SOUTH. (a) East. (b) West.																			
a: DUBLIN (CITY), ..	53	29·966	60·1	45·1	52·6	+0·4	73	21	33	2	52·1	4·4	·287	73	50·3	50·0	250	+35	51
a: *Waterford*, ..	100	–	60·1	43·6	51·9	+0·4	71	11	32	2, 14	–	–	–	–	–	–	–	–	–
b: BIRR CASTLE, ..	173	29·931	60·1	41·6	51·0	−0·6	71	10, 11	29	14	52·6	3·6	·312	76	–	–	198	+11	41
b: *Killarney*, ..	174	–	62·2	44·6	53·4	+1·3	76	10	32	16	–	–	–	–	–	–	–	–	–
b: VALENCIA, ..	62	29·673	56·4	47·3	52·6	+0·7	68	6	36	18	52·6	3·7	·305	77	–	–	206	−3	43
b: Roche's Point, ..	42	30·000	57·2	46·5	51·6	−0·5	68	11	35	2	50·1	0·5	·666	83	–	–	–	–	–
District Value, ..	–	–	**60·6**	**43·6**	**51·7**	**−0·1**	**76**	–	**66**	–	–	–	–	–	–	–	**216**	**+17**	**45**
JUNE, 1900.																			
1. IRELAND, NORTH. (a) West. (b) East.																			
a: Malin Head, ..	230	29·756	56·6	48·5	52·7	−2·1	62	15	44	21	51·2	1·7	·333	99	–	–	–	–	–
a: *BLACKSOD POINT*,	41	30·012	56·2	49·7	54·0	−2·1	68	26	45	14	53·4	2·6	·337	83	–	–	–	–	–
a: MARKREE CASTLE, ..	127	29·661	60·6	44·6	52·8	−2·6	67	26	33	7	53·6	3·4	·327	76	–	–	175	+5	35
b: *DONAGHADEE*, ..	40	29·662	57·2	48·1	52·7	−2·7	66	20	42	16	51·1	1·6	·365	86	–	–	–	–	–
b: ARMAGH, ..	202	29·763	61·5	45·5	53·5	−2·7	66	14	37	3	52·6	2·6	·636	84	57·1	53·4	136	−34	27
b: BELFAST, ..	55	–	–	–	–	–	–	–	–	–	–	–	–	–	–	–	–	–	–
District Value, ..	–	–	**56·4**	**47·1**	**52·8**	**−2·6**	**72**	–	**33**	–	–	–	–	–	–	–	**157**	**−16**	**31**
2. IRELAND, SOUTH. (a) East. (b) West.																			
a: DUBLIN (CITY), ..	53	29·635	61·6	49·1	55·2	−2·7	67	14	42	7	54·6	3·6	·333	79	56·7	53·6	168	−28	34
a: *Waterford*, ..	100	–	63·6	48·4	55·6	−1·9	76	30	41	22	–	–	–	–	–	–	–	–	–
b: BIRR CASTLE, ..	173	29·623	61·5	46·2	53·6	−3·0	72	30	35	7	54·6	3·3	·343	80	–	–	135	−34	37
b: *Killarney*, ..	174	–	63·9	47·4	56·6	−0·7	76	29	39	7, 14	–	–	–	–	–	–	–	–	–
b: VALENCIA, ..	62	30·017	56·6	46·3	54·5	−2·4	66	30	43	14	54·7	2·6	·350	81	–	–	208	+16	42
b: Roche's Point, ..	42	29·980	62·2	49·6	56·1	−1·5	68	30	44	7, 12	53·4	2·2	·347	85	–	–	–	–	–
District Value, ..	–	–	**60·3**	**48·2**	**54·3**	**−2·0**	**76**	–	**33**	–	–	–	–	–	–	–	**171**	**−14**	**34**

NOTE.—The Sunshine Values for Dublin are obtained from the Mountjoy Observatory in

Pnnted image digitised by the University of Southampton Library Digitisation Unit

DATA FOR IRELAND.

notes, etc., on page 177.)

30th June, 1909

Cloud (0–10)	Rain and other forms of Precipitation.				Weather. Number of days of								Wind—No. of Observations at 8 a.m. and 8 p.m., or at 7 a.m., 1 p.m., 6 p.m., or 8 p.m.									
			Most in a day.										Force (0–12)		Direction.							
Mean of Observations at 9 a.m., 1 p.m., 6 p.m., and 9 p.m.	Total Fall.	Difference from Normal.	Amount.	Day of Month.	Precipitation.	Snow.	Hail.	Thunderstorm.	Clear Sky.	Overcast.	Fog.	Wind-force 8 and above.	Moderate and Strong Winds. (Force 4–7.)	Calm.	N.	N.E.	E.	S.E.	S.	S.W.	W.	N.W.
	Ins.	Ins.	Ins.																			
6·9	1·18	−0·08	0·27	25,28	16	1	2	0	0	7	2	2	46	0	1	4	16	12	22	17	12	7
6·4	4·18	+1·29	0·48	13	23	0	2	1	3	8	0	1	67	8	7	2	3	10	22	23	12	6
6·8	3·70	+1·29	0·48	2	23	0	7	2	4	10	1	1	14	15	1	0	1	17	16	7	1	3
7·2	4·61	+2·67	1·42	3	20	0	2	1	0	8	3	0	26	8	6	3	10	12	20	21	13	1
5·7	3·67	+1·00	0·44	3	21	0	2	2	6	10	0	0	10	16	0	1	3	6	10	16	4	2
–	4·14	+2·11	1·10	3	22	0	0	1	–	–	0	0	8	19	2	7	7	10	6	7	1	1
6·3	3·63	+1·21	1·42	–	21	–	–	–	–	–	–	–	–	–	–	–	–	–	–	–	–	–
6·2	4·08	+2·14	1·58	3	22	1	2	0	5	5	3	1	14	6	1	2	6	8	6	13	6	6
–	5·22	+2·56	1·64	2	18	–	–	–	–	–	–	–	–	–	–	–	–	–	–	–	–	–
6·6	4·24	+2·14	0·82	3	20	0	0	0	6	23	0	0	15	4	2	0	3	8	15	13	11	4
–	4·36	+1·46	0·51	22	23	–	–	–	–	–	–	–	–	–	–	–	–	–	–	–	–	–
6·6	5·96	+2·06	1·06	2	24	0	0	0	8	12	0	0	51	7	3	2	4	16	21	22	10	6
7·0	6·27	+6·17	1·60	3	27	0	1	0	3	6	2	4	37	1	8	1	3	17	21	17	12	10
6·6	4·67	+2·33	2·38	–	23	–	–	–	–	–	–	–	–	–	–	–	–	–	–	–	–	–
6·3	1·65	−0·18	0·25	12	16	0	0	0	0	5	0	0	40	0	10	3	11	11	23	13	14	8
7·0	3·02	+0·33	0·58	16	18	0	2	0	0	11	1	0	43	6	10	8	7	11	22	16	6	4
6·5	2·08	−0·43	0·45	24	17	0	8	0	3	12	0	0	13	18	8	0	6	21	6	6	2	6
6·2	1·00	−1·21	0·30	31	14	0	1	0	4	6	1	0	26	5	6	4	16	18	14	12	8	8
5·9	1·71	−0·51	0·43	17	13	0	0	2	6	12	0	0	6	27	1	0	7	7	6	10	1	0
–	1·50	−0·68	0·37	31	16	1	0	0	–	–	0	–	–	–	–	–	–	–	–	–	–	–
6·4	2·36	−0·36	0·66	–	18	–	–	–	–	–	–	–	–	–	–	–	–	–	–	–	–	–
4·4	1·47	−0·50	0·38	17	12	0	1	0	8	2	0	0	12	1	4	4	12	10	4	6	10	8
–	2·09	−0·01	0·36	24	8	–	–	–	–	–	–	–	–	–	–	–	–	–	–	–	–	–
7·1	2·80	+0·41	0·84	24	12	0	0	1	0	11	0	0	7	1	4	2	5	16	15	7	10	5
–	2·45	−0·51	0·63	26	16	–	–	–	–	–	–	–	–	–	–	–	–	–	–	–	–	–
6·4	3·80	+0·84	0·87	20	16	0	1	0	4	11	0	0	49	7	5	6	12	18	22	6	12	3
5·6	1·74	−0·78	0·72	24	10	0	1	1	6	7	4	0	36	1	11	4	10	17	20	15	6	6
6·6	2·34	−0·16	0·66	–	13	–	–	–	–	–	–	–	–	–	–	–	–	–	–	–	–	–
7·6	1·55	−0·54	0·58	22	14	0	0	0	0	7	3	0	17	0	18	11	5	4	1	7	12	32
7·3	2·32	−0·31	1·52	21	14	0	0	1	0	11	0	0	28	8	31	27	3	0	2	5	6	10
7·2	1·85	−1·18	0·90	21	13	0	0	3	0	16	0	0	8	17	23	2	0	1	4	1	0	12
6·3	2·58	+0·28	0·74	22	11	0	0	1	0	6	2	0	13	8	33	8	4	6	7	3	4	13
7·6	2·20	−0·27	0·66	22	13	0	0	3	4	22	0	0	1	48	2	1	1	1	2	3	1	1
–	–	–	–	–	–	–	–	–	–	–	–	–	–	–	–	–	–	–	–	–	–	–
7·3	6·03	−0·59	1·52	–	13	–	–	–	–	–	–	–	–	–	–	–	–	–	–	–	–	–
6·4	1·96	−0·03	0·60	23	8	0	0	3	2	8	0	0	4	2	14	12	8	1	2	2	7	12
–	2·42	−0·40	0·82	6	6	–	–	–	–	–	–	–	–	–	–	–	–	–	–	–	–	–
5·9	1·72	−0·76	0·47	26	12	0	0	2	0	22	1	0	2	6	6	3	1	1	4	5	16	22
–	1·76	−1·04	0·60	22	16	–	–	–	–	–	–	–	–	–	–	–	–	–	–	–	–	–
7·2	1·41	−2·18	0·44	21	11	0	0	0	1	16	0	0	35	6	28	11	2	0	0	4	16	20
5·4	0·96	−2·24	0·25	22	16	0	0	2	1	5	0	0	16	0	38	6	6	4	8	12	7	11
7·3	1·85	−0·66	1·42	–	13	–	–	–	–	–	–	–	–	–	–	–	–	–	–	–	–	–

the Phœnix Park, and the Earth Temperatures from Trinity College.

Printed image digitised by the University of Southampton Library Digitisation Unit

TABLE OF METEOROLOGICAL

(*See explanatory*

III. Quarter ended

Stations.	Height of Barometer Cistern above M.S.L.	Barometer. Mean Pressure at 32° F. at Level and Latitude of Station	Air Temperature. Mean of A Maximum.	Mean of B Minimum.	Mean of A and B.	Differences from Normal.	Absolute Maximum and Minimum. Maximum.	Day of Month.	Minimum.	Day of Month.	Hygrometer. Mean of Observations at 8 a.m. and 8 p.m., or at 7 a.m. Dry Bulb	Depression of Wet Bulb.	Vapour Pressure.	Humidity	Earth Temperature. At 1 foot depth.	At 4 feet depth.	Bright Sunshine. Total Observed.	Differences from Normal	Per cent. of Possible
JULY, 1909.																			
1. IRELAND, NORTH.	Ft	Ins.	°	°	°	°	°		°			°	In.	%	°	°	Hrs.	Hrs.	%
(a) West (b) East.																			
a Malin Head, ..	230	29·568	58·7	51·4	53·1	—2·1	63	1	46	1, 23, 27	54·1	1·2	·364	81	–	–	–	–	.
a *BLACKSOD POINT,*	41	30·063	56·5	51·5	54·0	—0·1	66	1	49	28	53·6	1·6	·381	88	–	–	–	–	.
a MARKREE CASTLE, ..	107	29·736	60·6	48·2	53·3	—1·7	71	1	37	28	50·3	2·6	·383	85	–	–	110	—13	22
b *DONAGHADEE,* ..	40	30·014	62·0	50·3	53·3	—1·2	70	13	43	12	54·2	1·6	·375	80	–	–	–	–	.
b ARMAGH, ..	202	29·856	53·7	55·0	54·0	—1·5	66	17	41	28	50·1	2·0	·365	86	50·5	55·0	118	—25	23
b BELFAST, ..	35	–	63·6	51·6	57·5	–	36	2	46	1, 24	50·3	3·1	·379	61	–	–	–	–	.
District Value, ..	–	–	**61·6**	**53·6**	**56·7**	**—1·7**	**71**	–	**37**	–	–	–	–	–	–	–	**117**	**—22**	**21**
2. IRELAND, SOUTH.																			
(a) East. (b) West.																			
a DUBLIN (CITY), ..	36	29·833	65·2	50·1	53·2	—1·3	73	3	45	26	50·3	3·2	·392	81	50·5	56·3	152	—17	30
a *Waterford,* ..	100	–	62·1	51·5	55·6	—1·6	71	13	45	27	–	–	–	–	–	–	–	–	.
b BIRR CASTLE, ..	173	30·736	66·3	50·7	57·0	—2·1	74	1	41	16	57·6	2·6	·406	84	–	–	128	—13	25
b *Killarney,* ..	174	–	65·6	52·6	56·3	—0·0	71	14, 31	47	12, 27, 28	–	–	–	–	–	–	–	–	.
b VALENCIA, ..	32	29·825	62·3	54·3	58·6	—0·7	67	20	51	1	57·0	1·3	·422	80	–	–	102	—51	21
b Roche's Point, ..	42	29·867	64·0	53·0	58·5	—1·3	66	18	46	12, 27	56·3	1·0	·396	87	–	–	–	–	.
District Value, ..	–	–	**64·5**	**52·3**	**58·1**	**—0·9**	**76**	–	**63**	–	–	–	–	–	–	–	**137**	**—25**	**21**
AUGUST, 1909.																			
1. IRELAND, NORTH.																			
(a) West. (b) East.																			
a Malin Head, .	230	29·830	61·0	52·3	56·8	—0·0	75	15	48	5, 31	55·3	0·6	·420	86	–	–	–	–	.
a *BLACKSOD POINT,*	41	29·847	62·7	54·3	58·6	+0·4	68	11	48	18	57·5	2·3	·410	85	–	–	–	–	.
a MARKREE CASTLE,	127	29·800	65·4	49·6	57·3	+0·4	75	14, 15	36	18	57·3	2·4	·403	85	61·4	57·4	138	+3	30
5 *DONAGHADEE,* ..	40	29·621	63·5	51·1	57·3	—0·2	75	12, 14	40	30	55·4	1·3	·401	92	–	–	–	–	.
5 ARMAGH, ..	202	29·756	66·6	50·7	58·6	+1·0	76	6	42	18	57·4	0·8	·396	83	61·1	57·3	143	+13	31
5 BELFAST, ..	35	–	53·1	52·2	56·6	–	77	6	45	3, 30	56·6	3·3	·302	80	–	–	–	–	.
District Value, ..	–	–	**64·6**	**51·6**	**57·8**	**+0·7**	**77**	–	**36**	–	–	–	–	–	–	–	**141**	**+10**	**31**
2. IRELAND, SOUTH																			
(a) East. (b) West.																			
a DUBLIN (CITY), ..	53	29·846	62·2	53·6	60·0	+0·3	77	16	48	30	56·0	2·6	·422	64	60·0	56·0	164	0	36
a *Waterford,* ..	100	–	66·5	51·1	59·8	+0·7	79	16	42	30	–	–	–	–	–	–	–	–	.
b BIRR CASTLE, ..	176	29·820	66·7	50·1	58·4	—0·2	77	15	42	26	56·6	2·7	·417	84	–	–	161	+18	36
b *Killarney,* ..	174	–	70·4	52·6	61·5	+0·0	81	6	44	16	–	–	–	–	–	–	–	–	.
b VALENCIA, ..	62	30·016	63·4	56·8	59·6	+0·3	72	7	48	3	56·6	2·6	·426	84	–	–	202	+43	45
b Roche's Point, ..	42	29·863	65·0	53·6	59·6	+0·2	78	12	48	30	56·8	1·5	·417	90	–	–	–	–	.
District Value, ..	–	–	**57·3**	**52·6**	**56·6**	**+1·2**	**82**	–	**38**	–	–	–	–	–	–	–	**191**	**+36**	**43**
SEPTEMBER, 1909.																			
1. IRELAND, NORTH																			
(a) West (b) East.																			
a Malin Head, ..	230	29·761	57·4	49·1	53·6	—1·5	66	13	44	23	51·0	0·6	·366	90	–	–	–	–	.
a *BLACKSOD POINT,*	41	30·016	59·1	50·2	54·7	—0·6	64	16, 23	41	14	54·4	1·0	·370	88	–	–	–	–	.
a MARKREE CASTLE, ..	127	29·826	60·7	44·2	56·5	—1·2	68	16	30	13	52·9	1·0	·354	86	53·8	55·4	107	—2	29
b *DONAGHADEE,* ..	40	30·007	58·6	48·0	52·6	—1·6	68	16	36	2	51·1	0·8	·354	94	–	–	–	–	.
b ARMAGH, ..	202	29·855	60·3	46·0	52·7	—1·1	67	13	43	13	51·7	1·8	·342	88	55·6	56·0	113	—5	30
b BELFAST, ..	35	–	60·4	46·2	53·3	–	68	16	35	15	53·9	0·6	·364	65	–	–	–	–	.
District Value, ..	–	–	**59·5**	**47·6**	**53·6**	**—0·6**	**69**	–	**30**	–	–	–	–	–	–	–	**113**	**—3**	**29**
2. IRELAND, SOUTH.																			
(a) East. (b) West.																			
a DUBLIN (CITY), ..	53	30·003	58·5	48·0	53·3	—2·1	65	16	41	6	53·0	1·6	·363	90	55·6	55·3	111	—32	30
a *Waterford,* ..	100	–	61·3	47·7	54·6	—0·7	53	3, 18	35	13	–	–	–	–	–	–	–	–	.
b BIRR CASTLE, ..	176	30·867	56·4	46·4	53·4	—1·2	67	62	32	15	56·6	1·8	·337	80	–	–	82	—38	25
b *Killarney,* ..	174	–	64·7	49·2	57·0	+0·0	72	13, 26	36	14	–	–	–	–	–	–	–	–	.
b VALENCIA, ..	62	30·037	60·6	50·5	55·7	—0·6	65	16	36	15	55·6	2·2	·352	86	–	–	146	+13	40
b Roche's Point, ..	42	30·021	61·3	49·6	55·6	—1·0	67	6	44	14	55·0	1·6	·336	92	–	–	–	–	.
District Value, ..	–	–	**61·6**	**48·3**	**54·6**	**—0·6**	**70**	–	**36**	–	–	–	–	–	–	–	**161**	**—14**	**32**

NOTE.—The Sunshine Values for Dublin are obtained from the Mountjoy Observatory in

Pnnted image digitised by the University of Southampton Library Digitisation Unit

DATA FOR IRELAND.

notes, etc., on page 177.)

30th September, 1909.

Cloud (0–10) Means of observations at 9 a.m. and 9 p.m., or at 7 a.m., 1 p.m., 6 p.m., or 9 p.m.	Rain and other forms of Precipitation. Total Fall.	Difference from Normal.	Most in a day. Amount.	Most in a day. Day of Month.	Weather Number of days of Precipitation.	Snow.	Hail	Thunder-storm.	Clear Sky.	Overcast	Fog.	Wind-force 8 and above.	Wind—No. of Observations at 9 a.m. and 9 p.m., or at 7 a.m., 1 p.m., 6 p.m., or 9 p.m. Force (0–12) Moderate and Strong Wind (Forces 4–7)	Calm.	Direction. N.	N.E.	E.	S.E.	S.	S.W.	W.	N.W.
	Ins.	Ins	Ins.																			
8·0	4·31	+1·42	0·59	3,6,23	24	0	0	0	0	11	7	0	39	0	11	1	2	1	4	24	28	22
8·0	9·85	+0·88	0·71	30	27	0	0	0	0	14	0	0	50	9	8	3	0	0	4	22	43	11
8·4	3·13	−0·33	0·84	30	25	0	2	0	0	20	0	2	11	16	4	0	0	9	6	10	9	10
7·6	2·92	−0·15	0·42	6	21	0	0	0	0	9	0	0	23	9	6	4	4	4	6	27	22	12
8·8	2·73	−0·40	0·41	23	21	0	0	0	0	22	0	0	2	31	1	0	0	1	2	16	4	4
–	3·77	+0·64	0·64	15	23	–	–	–	–	–	–	–	–	–	–	–	–	–	–	–	–	–
8·6	3·16	−0·19	0·71	–	24	–	–	–	–	–	–	–	–	–	–	–	–	–	–	–	–	–
8·5	3·32	+0·64	0·53	24	22	0	1	1	0	6	0	0	23	0	6	1	2	1	0	6	29	15
–	2·53	−0·66	0·83	24	15	–	–	–	–	–	–	–	–	–	–	–	–	–	–	–	–	–
9·0	1·87	−1·05	0·41	9	22	0	0	0	0	24	0	0	13	4	1	1	0	0	4	24	19	8
–	9·39	+0·05	0·98	24	18	–	–	–	–	–	–	–	–	–	–	–	–	–	–	–	–	–
8·6	3·17	−0·71	0·90	24	24	0	0	0	0	21	2	0	41	4	9	4	0	2	9	26	24	22
7·7	1·78	−1·28	0·46	24	17	0	0	0	0	11	6	1	30	1	28	0	2	1	5	19	18	23
7·7	2·96	−0·44	0·98	–	20	–	–	–	–	–	–	–	–	–	–	–	–	–	–	–	–	–
8·2	2·32	−0·59	1·05	28	17	0	0	0	0	10	2	1	36	2	7	1	4	9	9	24	31	12
7·5	0·63	−1·65	0·75	4	21	0	0	0	0	9	0	0	37	10	14	9	2	1	4	21	27	10
7·1	2·50	−1·76	0·70	28	18	0	0	0	0	14	1	0	9	64	10	0	0	0	6	6	1	12
7·4	1·93	−1·62	0·90	29	15	0	0	1	0	7	3	0	6	6	14	6	6	4	12	20	14	18
6·8	1·99	−1·66	0·53	26	13	0	0	0	3	13	0	0	0	38	0	3	0	1	4	16	0	1
–	2·62	−0·96	0·76	28	16	–	–	–	–	–	–	–	–	–	–	–	–	–	–	–	–	–
7·4	2·21	−1·65	1·05	–	18	–	–	–	–	–	–	–	–	–	–	–	–	–	–	–	–	–
5·9	1·30	−1·94	0·97	21	13	0	1	2	4	9	1	0	8	4	3	6	4	1	1	15	19	9
–	0·60	−3·33	0·16	20	6	–	–	–	–	–	–	–	–	–	–	–	–	–	–	–	–	–
6·0	1·16	−2·76	0·43	29	12	0	0	0	0	25	3	0	3	9	7	0	0	0	4	20	12	13
–	0·89	−3·80	0·19	24	19	–	–	–	–	–	–	–	–	–	–	–	–	–	–	–	–	–
9·4	0·76	−4·36	0·12	15, 22	14	0	0	0	6	6	2	0	24	16	6	4	6	9	11	10	22	13
5·3	0·79	−3·40	0·36	17	12	0	0	0	4	8	7	0	22	0	67	1	1	9	18	15	12	13
6·4	0·99	−3·29	0·82	–	12	–	–	–	–	–	–	–	–	–	–	–	–	–	–	–	–	–
7·6	1·74	−1·21	0·60	27	17	0	1	0	0	10	6	1	21	2	12	6	10	10	12	6	17	13
9·9	4·42	+0·18	1·53	27	18	0	0	0	0	8	1	0	31	17	14	12	4	9	7	13	16	5
7·4	9·45	−0·64	0·73	9	16	0	0	0	4	16	4	0	8	34	9	3	1	4	2	4	0	7
7·1	2·77	−0·07	1·10	6	14	0	0	1	0	7	10	0	16	3	16	16	13	5	6	13	10	14
7·3	1·65	−1·02	0·48	27	16	0	0	0	2	19	6	0	0	42	6	1	0	4	2	9	0	1
–	2·08	−0·91	0·36	5	14	–	–	–	–	–	–	–	–	–	–	–	–	–	–	–	–	–
7·1	6·72	−0·49	1·53	–	18	–	–	–	–	–	–	–	–	–	–	–	–	–	–	–	–	–
6·9	1·82	−0·66	0·64	27	16	0	0	0	4	6	6	0	5	11	10	6	9	3	0	3	10	6
–	2·76	−0·42	1·14	27	14	–	–	–	–	–	–	–	–	–	–	–	–	–	–	–	–	–
9·1	2·10	−0·66	1·02	27	17	0	0	0	0	25	9	0	4	13	9	6	1	4	10	9	10	8
–	2·10	−1·78	0·97	27	15	–	–	–	–	–	–	–	–	–	–	–	–	–	–	–	–	–
9·9	0·98	−3·94	0·34	30	16	0	0	0	3	12	2	0	29	16	18	9	4	11	10	6	13	4
9·8	0·95	−2·87	0·17	24,30	19	0	0	0	0	12	7	0	15	0	22	8	7	12	14	12	6	15
7·6	8·96	−0·87	1·43	–	16	–	–	–	–	–	–	–	–	–	–	–	–	–	–	–	–	–

the Phœnix Park, and the Earth Temperatures from Trinity College.

Printed image digitised by the University of Southampton Library Digitisation Unit

TABLE OF METEOROLOGICAL

(*See explanator*

IV. Quarter ende

Stations	Height of Barometer Cistern above M.S.L.	Barometer: Mean Pressure at 32° F. at Level and Latitude of Station	Air Temperature: Mean of A Maximum	Mean of B Minimum	Mean of A and B	Difference from Normal	Absolute Maximum and Minimum: Maximum	Day of Month	Minimum	Day of Month	Hygrometer: Mean of Observations at 9 a.m. and 9 p.m., or at 7 a.m.: Dry Bulb	Depression of Wet Bulb	Vapour Pressure	Humidity	Earth Temperature: At 1 foot depth	At 4 feet depth	Bright Sunshine: Total Observed	Difference from Normal	Per cent. of Possible
OCTOBER, 1909.																			
1. IRELAND, NORTH. (*a*) West. (*b*) East.	Ft.	Ins.	°	°	°	°	°		°		°	°	In.	%	°	°	Hrs.	Hrs.	%
a Malin Head, ..	230	29·312	53·5	45·3	49·4	+0·3	61	2, 2	34	31	48·4	1·4	·305	80	–	–	–	–	.
a *BLACKSOD POINT*,	41	29·572	54·7	40·4	50·9	+0·5	61	3, 6, 7, 9	31	29	50·6	2·6	·302	82	–	–	–	–	.
a MARKREE CASTLE, ..	127	29·531	55·9	40·6	48·3	+0·8	66	2	22	29	47·6	1·6	·309	90	51·0	54·5	86	−2	27
b *DONAGHADEE*, ..	40	29·608	54·1	45·0	49·6	+0·9	64	2	31	21	48·3	0·5	·367	97	–	–	–	–	.
b ARMAGH, ...	202	29·430	54·7	42·1	48·4	+1·1	65	2	25	31	47·5	2·0	·293	86	51·7	53·7	92	+1	29
b BELFAST, ...	55	–	55·7	43·0	49·4	–	63	3	27	31	49·0	1·7	·316	89	–	–	–	–	.
District Value, ..	–	–	**38·9**	**43·9**	**49·1**	**+1·6**	**60**	–	**22**	–	–	–	–	–	–	–	**39**	**0**	**D**
2. IRELAND, SOUTH. (*a*) East. (*b*) West.																			
a DUBLIN (CITY), ..	53	29·360	60·6	45·7	51·3	+1·8	67	3	30	30	50·2	2·4	·313	84	52·2	54·0	120	+11	27
a *Waterford*, ..	100	–	60·9	45·2	51·1	+1·9	68	1, 6	27	30	–	–	–	–	–	–	–	–	.
b BIRR CASTLE, ..	173	29·492	55·8	42·4	49·1	+1·4	66	3	24	29	48·2	1·7	·311	88	–	–	104	+0	22
b *Killarney*, ..	174	–	56·5	46·0	52·3	+2·0	71	1	25	29	–	–	–	–	–	–	–	–	–
b VALENCIA, ..	62	29·663	56·0	48·2	52·1	+0·8	65	2	32	28	51·8	2·0	·333	87	–	–	109	+0	14
b Roche's Point, ..	42	29·674	59·4	45·4	52·4	+1·4	68	2, 3	35	29, 31	51·3	1·1	·348	92	–	–	–	–	.
District Value, ..	–	–	**56·0**	**45·8**	**50·8**	**+1·3**	**71**	–	**25**	–	–	–	–	–	–	–	**115**	**+13**	**30**
NOVEMBER, 1909.																			
1. IRELAND, NORTH. (*a*) West. (*b*) East.																			
a Malin Head, ..	230	29·005	47·6	39·8	43·8	−1·1	53	9, 4	30	16, 17	43·0	0·0	·263	93	–	–	–	–	–
a *BLACKSOD POINT*,	41	29·074	48·6	38·9	43·8	−2·1	55	1, 4, 28	30	15, 16	44·1	2·1	·243	83	–	–	–	–	–
a MARKREE CASTLE, ..	127	29·397	47·7	29·7	38·7	−4·4	50	6	18	16	37·6	1·2	·213	90	42·5	49·2	84	+32	34
b *DONAGHADEE*, ..	40	29·958	46·8	37·8	49·3	−1·1	60	3	30	18	42·5	0·8	·265	98	–	–	–	–	–
b ARMAGH, . ..	202	29·795	47·0	32·9	39·8	−0·0	50	3	20	16	38·4	1·6	·208	85	42·1	47·0	65	+28	28
b BELFAST, ...	55	–	48·8	32·3	40·9	–	60	3	17	19	39·5	1·2	·226	86	–	–	–	–	–
District Value, ..	–	–	**36·0**	**35·7**	**41·6**	**−2·2**	**95**	–	**12**	–	–	–	–	–	–	–	**61**	**+34**	**24**
2. IRELAND, SOUTH. (*a*) East. (*b*) West.																			
a DUBLIN (CITY), ..	53	29·981	38·0	38·0	43·0	−2·3	57	3	28	16	42·1	2·0	·230	85	43·5	48·0	90	+20	30
a *Waterford*, ..	100	–	46·4	34·9	42·2	−2·9	61	3	25	24	–	–	–	–	–	–	–	–	–
b BIRR CASTLE, ..	173	29·854	46·4	31·4	38·9	−4·5	55	4	17	16, 23	38·3	0·8	·221	91	–	–	65	+92	37
b *Killarney*, ..	174	–	50·1	34·1	42·1	−3·6	50	3	22	8	–	–	–	–	–	–	–	–	–
b VALENCIA, ..	62	30·032	38·1	38·9	43·9	−3·7	56	4	30	16	43·2	1·9	·239	89	–	–	118	+53	46
b Roche's Point, ..	42	30·029	46·1	38·7	43·6	−2·9	61	3	31	15, 16, 23	42·8	1·1	·245	92	–	–	–	–	–
District Value, ..	–	–	**45·8**	**35·3**	**41·3**	**−3·6**	**62**	–	**17**	–	–	–	–	–	–	–	**99**	**+38**	**39**
DECEMBER, 1909.																			
1. IRELAND, NORTH. (*a*) West. (*b*) East.																			
a Malin Head, ..	230	29·275	44·9	37·9	41·3	−0·6	52	10, 11	28	19	41·3	0·7	·245	85	–	–	–	–	.
a *BLACKSOD POINT*,	41	29·536	46·2	37·6	42·1	−1·2	55	9, 10	27	21	43·2	2·1	·234	84	–	–	–	–	–
a MARKREE CASTLE, ..	127	29·474	44·8	33·0	39·0	−0·9	57	27	17	21	39·1	1·1	·225	91	40·8	36·2	68	+4	17
b *DONAGHADEE*, ..	40	29·546	45·2	35·8	40·5	−1·0	50	10	21	22	39·7	0·2	·241	98	–	–	–	–	–
b ARMAGH, . ..	202	29·370	42·9	38·9	36·1	−1·0	55	10	14	21	37·7	1·0	·214	91	40·5	44·1	40	+2	16
b BELFAST, ...	55	–	44·6	33·0	38·8	–	55	10	20	22	38·6	0·7	·226	93	–	–	–	–	–
District Value, ..	–	–	**44·3**	**36·0**	**38·4**	**−0·7**	**67**	–	**13**	–	–	–	–	–	–	–	**36**	**+1**	**17**
2. IRELAND, SOUTH. (*a*) East. (*b*) West.																			
a DUBLIN (CITY), ..	53	29·553	36·9	37·1	41·4	−0·6	56	10	20	21	40·9	1·5	·230	88	40·9	44·4	97	−15	18
a *Waterford*, .	100	–	47·2	35·7	41·5	−0·1	52	1, 27	64	21	–	–	–	–	–	–	–	–	–
b BIRR CASTLE, ..	173	29·416	45·1	34·2	39·7	−0·3	56	27	13	21	39·2	0·8	·236	94	–	–	47	+9	20
b *Killarney*, ..	174	–	47·4	37·0	42·2	−1·2	59	2, 27	20	21	–	–	–	–	–	–	–	–	–
b VALENCIA, ..	62	29·003	47·4	39·3	43·4	−2·0	55	27	26	20	43·3	1·2	·254	91	–	–	59	+16	25
b Roche's Point, ..	42	29·904	40·9	39·4	43·2	−1·1	54	2	23	21	42·6	0·3	·253	93	–	–	–	–	–
District Value, ..	–	–	**40·2**	**36·5**	**31·9**	**−1·3**	**59**	–	**7**	–	–	–	–	–	–	–	**36**	**+1**	**91**

NOTE.—The Sunshine Values for Dublin are obtained from the Mountjoy Observatory in

Pnnted image digitised by the University of Southampton Library Digitisation Unit

DATA FOR IRELAND.

notes, etc., on page 177.)

31st December, 1909.

Cloud (0–10). Mean of Observations at 9 a.m. and 9 p.m., or at 7 a.m.	Rain and other forms of Precipitation. Total Fall.	Difference from Normal.	Most in a day. Amount.	Most in a day. Day of Month.	Weather Number of days of: Precipitation	Snow.	Hail.	Thunderstorm.	Clear Sky	Overcast.	Fog.	Wind-force 8 and above.	Wind—No. of Observations at 9 a.m. and 6 p.m., or at 7 a.m., 1 p.m., 6 p.m., or 9 p.m. Force (0–12). Moderate and Strong Wind, (Force 4–7).	Calm	Direction. N.	N.E.	E.	S.E.	S.	S.W.	W.	N.W.
	Ins.	Ins.	Ins.																			
7·8	4·07	+0·85	0·77	14	23	0	1	0	0	0	0	0	30	0	4	10	0	7	21	22	15	0
7·8	9·23	+3·20	0·62	2, 16	25	0	3	0	0	7	2	7	50	4	7	0	0	1	11	01	17	7
7·1	9·28	+2·34	1·06	23	24	0	4	1	1	12	1	2	10	28	1	1	1	7	14	6	0	0
7·4	5·65	+2·38	1·25	23	24	0	0	0	0	7	0	0	03	1	6	10	5	6	22	26	11	0
6·0	4·78	+1·66	0·82	23	22	0	0	0	3	12	0	0	12	21	0	4	0	6	20	12	2	0
–	5·38	+2·02	1·22	23	25	–	–	–	–	–	–	–	–	–	–	–	–	–	–	–	–	–
6·9	5·23	+2·07	1·25	–	24	–	–	–	–	–	–	–	–	–	–	–	–	–	–	–	–	–
5·3	2·61	—0·20	0·49	23	24	0	3	0	3	3	1	3	16	6	1	4	3	2	7	22	13	4
–	7·83	+5·41	0·35	10	25	–	–	–	–	–	–	–	–	–	–	–	–	–	–	–	–	–
3·7	4·31	+1·38	0·86	10	24	0	0	1	0	21	1	0	11	6	0	4	2	2	20	17	6	1
–	3·01	+2·03	0·86	22	30	–	–	–	–	–	–	–	–	–	–	–	–	–	–	–	–	–
5·3	7·83	+2·47	1·14	22	27	0	4	1	1	10	0	1	41	4	3	12	0	1	24	26	12	0
7·6	5·33	+1·16	0·63	16	26	0	0	0	2	10	3	3	05	0	13	3	2	0	7	35	16	12
5·8	6·17	+2·33	1·14	–	27	–	–	–	–	–	–	–	–	–	–	–	–	–	–	–	–	–
7·4	2·52	—0·71	0·63	30	20	3	2	2	0	12	3	4	37	0	11	10	1	6	14	22	16	0
6·5	3·17	—2·12	0·50	1	20	0	1	1	0	3	2	0	41	2	6	0	3	7	8	26	13	0
5·2	3·00	—1·10	0·60	1	16	1	4	1	6	16	3	0	4	37	1	0	0	2	0	6	2	3
7·0	1·11	—2·00	0·40	1	14	0	0	0	1	4	0	0	17	0	11	13	1	1	10	07	16	6
5·5	1·10	—1·80	0·43	30	15	0	0	0	3	10	0	0	0	31	0	1	0	0	0	14	4	1
–	1·13	—2·10	0·28	30	10	–	–	–	–	–	–	–	–	–	–	–	–	–	–	–	–	–
6·3	2·10	—1·77	0·90	–	17	–	–	–	–	–	–	–	–	–	–	–	–	–	–	–	–	–
5·5	1·43	—1·20	0·39	16	14	2	0	0	4	7	2	0	11	2	2	4	3	0	2	0	26	10
–	0·73	—3·23	0·23	30	12	–	–	–	–	–	–	–	–	–	–	–	–	–	–	–	–	–
7·7	1·97	—1·10	0·58	13	10	2	0	0	0	14	3	0	4	23	2	0	1	2	0	0	14	1
–	2·31	—3·67	0·60	30	10	–	–	–	–	–	–	–	–	–	–	–	–	–	–	–	–	–
5·4	2·24	—3·43	0·72	23	14	0	3	1	6	0	2	0	33	11	4	16	17	4	7	14	11	0
5·3	0·61	—3·88	0·21	23	16	0	0	0	3	0	2	0	13	1	25	0	13	0	1	7	10	16
5·1	1·59	—2·58	0·95	–	10	–	–	–	–	–	–	–	–	–	–	–	–	–	–	–	–	–
7·7	3·10	—0·11	0·78	1	21	4	3	1	0	14	1	7	62	2	0	3	7	17	12	23	0	11
7·8	6·33	+0·52	0·65	2	25	2	0	0	1	14	1	2	47	0	14	12	4	4	13	16	13	12
5·1	4·42	+0·12	1·00	2	23	0	3	0	0	20	3	0	10	27	4	1	1	11	0	4	1	5
5·6	3·42	+0·36	0·60	2	22	1	0	0	0	0	2	2	24	0	10	0	0	7	13	21	16	3
7·3	3·03	+0·23	0·86	2	20	2	0	0	2	19	1	0	6	13	1	7	2	2	0	20	2	1
–	3·92	+0·77	0·43	2	23	–	–	–	–	–	–	–	–	–	–	–	–	–	–	–	–	–
7·7	4·66	+0·23	1·36	–	25	–	–	–	–	–	–	–	–	–	–	–	–	–	–	–	–	–
5·3	4·41	+2·10	1·03	0	21	5	4	0	2	9	7	3	20	4	1	4	3	2	5	12	20	5
–	4·27	—0·07	1·04	21	20	–	–	–	–	–	–	–	–	–	–	–	–	–	–	–	–	–
5·3	3·70	+0·63	0·74	2	23	2	0	0	0	16	0	0	5	14	4	3	2	0	12	11	0	2
–	5·11	—2·04	0·70	2	24	–	–	–	–	–	–	–	–	–	–	–	–	–	–	–	–	–
7·5	3·63	—0·33	0·55	22	26	2	4	1	1	12	0	2	23	14	7	10	12	2	21	10	7	10
5·7	4·42	—0·60	0·83	21	29	0	0	0	4	15	3	5	30	1	14	0	0	0	4	18	11	22
7·0	4·20	—0·27	1·36	–	24	–	–	–	–	–	–	–	–	–	–	–	–	–	–	–	–	–

the Phœnix Park, and the Earth Temperatures from Trinity College.

Printed image digitised by the University of Southampton Library Digitisation Unit

INDEX TO SUPERINTENDENT REGISTRARS' DISTRICTS.

[The following Index furnishes a reference to the *Number* or *Numbers* of each Superintendent Registrar's District in the Tables of Abstracts contained in the Report, in which the numbers run consecutively from 1 to 215.]*

A.

Abbeyleix, .. 43
Antrim, ... 122
Ardee, ... 32, 35
Armagh 186
Athlone, ... 48, 205
Athy, ... 11, 44

B

Ballieborough, .. 190
Ballina, ... 197
Ballinasloe, .. 182, 206
Ballinrobe, .. 199
Ballycastle, .. 123
Ballymahon, .. 29, 49
Ballymena, .. 124
Ballymoney, .. 125
Ballyshannon, .. 148, 151, 162
Ballyvaghan, .. 92
Bairothery, .. 4
Baltinglass, .. 1, 12, 53
Banbridge, .. 131, 152
Bandon, .. 71
Bantry, ... 72
Bawnboy, .. 197, 199
Belfast, ... 126, 135, 154
Belmullet, .. 199
Birr, ... 24, 103
Borrisokane, .. 104
Boyle, ... 207, 212

C.

Cabersiveen, .. 89
Callan, ... 19, 168
Carlow, ... 2, 45
Carrickmacross, .. 170
Carrick-on-Shannon, 194, 208
Carrick-on-Suir, .. 17, 109, 115
Cashel, ... 116
Castlebar, .. 200
Castleblayney, .. 132, 171
Castlecomer, .. 15
Castlederg, .. 175
Castlereagh .. 200
Castletown, .. 73
Cavan, ... 138
Celbridge, .. 5, 13
Claremorris, .. 201
Clifden, .. 183
Clogheen, ... 111
Clogher, ... 176
Cloonakilty, .. 74
Clones, ... 192, 172
Clonmel, ... 112, 116
Coleraine, .. 166
Cookstown, .. 177
Cootehill, .. 189, 173
Cork, ... 75
Corrofin, .. 94
Croom, ... 95

D.

Delvin, ... 50
Dingle, ... 96
Donegal, .. 144
Downpatrick, .. 155
Drogheda, .. 83, 96
Dromore West, .. 213
Dublin, North, .. 6, 9
Dublin, South .. 7, 16
Dundalk, .. 34
Dunfanaghy, .. 145
Dungannon, .. 178
Dungarvan, .. 117
Dunmanway, .. 76
Dunshaughlin, .. 37

E.

Edenderry, .. 14, 25, 38
Ennis, ... 95
Enniscorthy, .. 54
Enniskillen, .. 140, 163
Ennistimon, .. 60

F.

Fermoy, .. 77

G.

Galway, .. 184
Glennamaddy, .. 185
Glenties, .. 149
Gorey, ... 55
Gort, ... 189
Granard, .. 30, 51, 141

I.

Inishowen, .. 147
Irvinestown, .. 164, 178

K.

Kanturk, .. 78
Kells, ... 39
Kenmare, .. 61
Kilkeel, .. 136
Kilkenny, .. 16
Killadysert, .. 67
Killala, ... 202
Killarney, .. 62
Kilmacthomas, .. 118
Kilmallock, .. 70, 96
Kilrush, ... 68
Kinsale, ... 86

L.

Larne, ... 127
Letterkenny, .. 148
Limavady, .. 167
Limerick, .. 99, 97
Lisburn, .. 128, 167
Lismore, .. 116
Lisnaskea, .. 166
Listowel, .. 93, 69
Londonderry, .. 146, 168
Longford, .. 31
Loughrea, .. 187
Lurgan, .. 129, 133, 158

M.

Macroom, .. 81
Magherafelt, .. 166
Mallow, .. 82
Manorhamilton, .. 195
Middleton, .. 83
Milford, .. 156
Milltreet, .. 84
Mitchelstown, .. 85, 90
Mohill, ... 196
Monaghan, .. 174
Mount Bellew .. 198
Mountmellick, .. 26, 46
Mullingar, .. 52

N.

Naas, ... 15, 56
Navan, ... 40
Nenagh, ... 165
Newcastle, .. 166
New Ross, .. 3, 20, 56
Newry, ... 134, 158
Newtownards, .. 180

O.

Oldcastle, .. 41, 142
Omagh, ... 180
Oughterard, .. 189

P.

Portumna, .. 190

R.

Rathdown, .. 8, 60
Rathdrum, .. 91
Rathkeale, .. 101
Roscommon, .. 210
Roscrea, .. 27, 47, 106

S.

Scarriff, .. 70
Shillelagh, .. 92
Skibbereen, .. 90
Skull, ... 97
Sligo, ... 214
Strabane, .. 151, 181
Stranorlar, .. 152
Strokestown, .. 211
Swinford, .. 203

T.

Thomastown, .. 21
Thurles, .. 107
Tipperary, .. 102, 113
Tobercurry, .. 215
Tralee, ... 94
Trim, ... 42
Tuam, ... 191
Tullamore, .. 28, 50

U.

Urlingford, .. 22, 114

W.

Waterford, .. 23, 120
Westport .. 204
Wexford, .. 57

Y.

Youghal, .. 98, 121

* Thus, the number of Marriages in the Abbeyleix Superintendent Registrar's District may at once be ascertained by referring in the "*Abstract of Marriages*" to the Superintendent Registrar's District, numbered 43 (see page 6); and in like manner the number of Births and Deaths, of Deaths at different ages, &c., will be found by referring to the same Superintendent Registrar's District Number in the appropriate Tables.

INDEX TO REGISTRARS' DISTRICTS.

[The Number or Numbers against each Registrar's District in the Third Column refers to the page in which the Total Births, Illegitimate Births, Deaths, &c., in the District during the year are given.]

Registrars' Districts.	Superintendent Registrars' Districts.	Page
A.		
Abbey, ...	Tuam, ...	52
Abbeyfeale, ..	Newcastle, ..	40
Abbeyleix, ..	Abbeyleix, ..	33
Abbeyshrule, ..	Ballymahon, ..	31
Achill, ...	Westport, ..	52
Aclare, ...	Tobercurry, ..	54
Adare, ...	Croom, ..	36
Aghada, ...	Middleton, ..	38
Aghadowey, ..	Coleraine, ..	48
Aghalee, ...	Lurgan, ..	43
Ahascragh, ..	Ballinasloe, ..	51
Anoghill, ...	Ballymena, ..	48
Anascaul, ..	Dingle, ...	39
Annacarriga, ..	Scarrift, ...	36
Annacotty, ..	Limerick, ..	40
Annahilt, ...	Lisburn, ...	47
Annamoe, ..	Rathdrum, ..	38
Antrim, ...	Antrim, ...	42
Ardagh, ...	Newcastle, ..	40
Ardara, ...	Glenties, ...	49
Ardee, ...	Ardee, ...	31
Ardfert, ...	Tralee, ...	39
Ardinnan, ..	Clogheen, ..	41
Ardmore, ...	Youghal, ..	42
Ardrahan, ..	Gort, ...	51
Arklow, ...	Rathdrum, ..	35
Armagh, ...	Armagh, ...	44
Arran (*see* "Galway No. 3.")		
Articlave, ..	Coleraine, ..	48
Arvagh, ...	Cavan, ...	45
Askeaton, ..	Rathkeale, ..	40
Athboy, ...	Trim, ...	39
Athenry, ..	Loughrea, ..	51
Athleague, ..	Roscommon, ..	54
Athlone, No. 1, ..	Athlone, ..	32
Athlone, No. 2, ..	Athlone, ..	53
Athy, ...	Athy, ...	29
Aughnacloy, ..	Clogher, ..	56
Aughrim, ..	Carrick-on-Shannon,	54
Aughrim, ..	Rathdrum, ..	35
B.		
Bagenalstown, ..	Carlow, ...	28
Ballieborough, ..	Ballieborough, ..	45
Balbriggan, ..	Bairothery, ..	28
Balla, ...	Castlebar, ..	53
Ballaghaderreen, ..	Castlerea, ..	54
Ballean, ...	Urlingford, ..	20
Ballickmoyler and Newtown, ..	Carlow, ...	28
Ballina, ...	Ballina, ...	52
Ballinakill, ..	Abbeyleix, ..	93
Ballinalee, ..	Granard, ..	21
Ballinamesen, ..	Boyle, ...	54
Ballinamore, ..	Bawnboy, ..	62
Ballinasloe, ..	Ballinasloe, ..	51
Ballincollig, ..	Cork, ...	87
Ballindine, ..	Claremorris, ..	53
Ballinsen, ..	Dunmanway, ..	37
Ballingarry, ..	Callan, ...	41
Ballinlough, ..	Castlereagh, ..	34
Ballinrobe, ..	Ballinrobe, ..	53
Ballintra, ..	Ballyshannon, ..	45
Ballybay, ..	Castleblayney, ..	49
Ballyboggan, ..	Edenderry, ..	22
Ballybot, ..	Newry, ...	44
Ballybunion, ..	Listowel, ..	39
Ballycarry, ..	Larne, ...	48
Ballycastle, ..	Ballycastle, ..	48
Ballycastle, ..	Killala, ...	53
Ballycloghe, ..	Mallow, ...	35
Ballyconnell, ..	Bawnboy, ..	45
Ballycroy, ..	Westport, ..	53
Ballyduff, ..	Listowel, ..	42
Ballyduff, ..	Lismore, ..	39
Ballyfarnan, No. 1,	Listowel, ..	54
Ballyfarnan, No. 2,	Boyle, ...	54
Ballyfeard, ..	Kinsale, ...	37
Ballygarvan, ..	Cork, ...	87
Ballygawley, ..	Clogher, ..	56
Ballyhaise, ..	Cavan, ...	45
Ballyhaunis, ..	Claremorris, ..	53
Ballyhooly, ..	Fermoy, ...	37
Ballyhorgan, ..	Listowel, ..	39
Ballyjamesduff, ..	Oldcastle, ..	45

Printed image digitised by the University of Southampton Library Digitisation Unit

Registrars' Districts.	Superintendent Registrars' Districts.	Page.
Ballykelly, ..	Limavady, ..	49
Ballyleague, ..	Roscommon, ..	54
Ballylesson, ..	Lisburn, ..	47
Ballylongford, ..	Listowel, ..	99
Ballylynan, ..	Athy, ...	33
Ballymacarbry, ..	Clonmel, ...	42
Ballymagran (see "Caledon and Ballymagran")		
Ballymahon, ..	Ballymahon, ..	31
Ballymartle, ..	Kinsale, ..	37
Ballymena, ..	Ballymena, ..	43
Ballymoney, ..	Ballymoney, ..	43
Ballymore, ..	Ballymahon, ..	33
Ballymore Eustace,	Naas, ...	30
Ballymote, ..	Sligo, ...	54
Ballynacally, ..	Killadysert, ..	39
Ballynacarrigy, ..	Mullingar, ..	34
Ballynahinch, ..	Downpatrick, ..	47
Ballynoe, ..	Fermoy, ..	37
Ballynure, ..	Larne, ...	43
Ballyraggel, ..	Castlecomer, ..	30
Ballyroan, ..	Abbeyleix, ..	33
Ballyshannon, ..	Ballyshannon, ..	45
Ballyvaghan, ..	Ballyvaghan, ..	35
Ballyward, ..	Banbridge, ..	47
Baltinglass, No. 1, ..	Baltinglass, ..	95
" No. 2, ..	"	29
Banagher, ..	Birr, ...	31
Banbridge, ..	Banbridge, ..	47
Bandon, ..	Bandon, ...	36
Bangor, ..	Belmullet, ..	53
Bangor, ..	Newtownards, ..	48
Bannow, ..	Wexford, ..	34
Bansha, ..	Tipperary, ..	41
Bantry, ..	Bantry, ...	35
Barronstown, ..	Dundalk, ..	32
Belfast, Rural, No. 1, ..	Belfast, ..	43
" " No. 2		
" " No. 3		
" " No. 4		
Belfast, Urban, No. 1		
" " No. 2		
" " No. 3		
" " No. 4		
" " No. 5		
" " No. 6		
" " No. 7	" ..	44
" " No. 8		
" " No. 9		
" " No. 10		
" " No. 11		
" " No. 12		
" " No. 13		
" " No. 14		
Bellaghy, ..	Magherafelt, ..	49
Bellananagh, ..	Cavan, ..	45
Bellarena, ..	Limavady, ..	49
Belleek, ..	Ballyshannon, ..	48
Belturbet, ..	Cavan, ..	45
Benburb, ..	Dungannon, ..	50
Binghamstown, ..	Belmullet, ..	53
Birr, ..	Birr, ...	31
Blackrock and Stillorgan No. 1, ..	Rathdown, ..	29
" No. 2, ..		
Blackwatertown, ..	Armagh, ..	44
Blanchardstown and Castleknock, ..	Dublin, North, ..	28
Blarney, ...	Cork, ..	37
Blessington, ..	Naas, ...	30
Boherboy, ..	Kanturk, ..	37
Borris, ...	Carlow, ...	28
Borris-in-Ossory, ..	Roscrea, ...	33
Borrisokane, ..	Borrisokane, ..	40
Borrisoleigh, ..	Thurles, ...	41
Bourney, ...	Roscrea, ..	41
Boyle, No. 1, ..	Boyle, ...	54
" No. 2, ..	"	94
Bray, No. 1, ..	Rathdown, ..	95
" No. 2, ..	"	29
Brideswell, ..	Athlone, ..	53
Bridgetown, ..	Limerick, ..	39
Bridgetown, ..	Wexford, ..	34
Broadford, ..	Newcastle, ..	40
Broadway, ..	Wexford, ..	34
Brookeborough, ..	Lisnaskea, ..	48
Brosna, No. 1, ..	Tralee, ...	39
" No. 2, ..		
Broughshane, ..	Ballymena, ..	43
Bruff, ...	Kilmallock, ..	98
Bruree, ...	Kilmallock, ..	29
Bryansford, ..	Kilkeel, ..	47
Bullaun, ...	Loughrea, ..	51
Buncrana, ...	Inishowen, ..	49
Bundorragha, ..	Westport, ..	53
Bunmahon, ..	Kilmacthomas, ..	42
Burt, ...	Londonderry, ..	49
Bushmills, ..	Ballymoney, ..	43
Battevant, ..	Mallow, ...	99
C		
Caher, ...	Cahersiveen, ..	36
Caher, ...	Clogheen, ..	41
Cahercomish, ..	Limerick, ..	40
Caledon and Ballymagran, ..	Dungannon, ..	50
Callan, ...	Callan, ...	96
Camolin, ..	Gorey, ...	34
Cannaway, ..	Macroom, ..	98
Cappagh, ..	Tipperary, ..	41
Cappaghduff, ..	Ballinrobe, ..	53
Cappoquin, ..	Lismore, ..	42
Carbury, ..	Edenderry, ..	29
Carlingford, ..	Dundalk, ..	32
Carlow, No. 1, ..	Carlow, ...	28
" No. 2, ..	"	46
Carndonagh, ..	Inishowen, ..	
Carney, No. 1, ..	Sligo, ...	54
" No. 2, ..		
Carragh (see "Naas and Carragh")		
Carrick, ...	Glenties, ...	46
Carrickbeg, ..	Carrick-on-Suir	42
Carrickbyrne, ..	New Ross, ..	34
Carrickfergus, ..	Larne, ...	43
Carrick-macross, ..	Carrickmacross, ..	49
Carrick-on-Suir, ..	Carrick-on-Suir, ..	41
Carrigahoit, ..	Kilrush, ...	38
Carrigaline, No. 1, ..	Cork, ...	37
" No. 2, ..		
Carrigaline, ..	Kinsale, ...	37
Carrigallen, ..	Mohill, ...	52
Carrignavar, ..	Cork, ...	37
Cashel, ...	Cashel, ...	41
Castlebar, No. 1, ..	Castlebar, ..	53
" No. 2, ..		
Castlebellingham,	Ardee, ...	91
Castleblayney, ..	Castleblayney, ..	49
Castlecomer, ..	Castlecomer, ..	30
Castleconor, ..	Dromore, West, ..	54
Castlederg, ..	Castlederg, ..	50
Castledermot, ..	Athy, ...	29
Castlefinn, ..	Strabane, ..	46
Castlegregory, ..	Dingle, ...	33
Castleisland, ..	Tralee, ...	39
Castleknock (see "Blanchardstown and Castleknock.")		
Castlemaine, ..	Tralee, ...	39
Castlemartyr. ..	Middleton, ..	38
Castlepollard, ..	Delvin, ...	33
Castlequarter, ..	Ballymoney, ..	43
Castlerahan, No. 1, ..	Belfast, ...	47
" No. 2, ..		
Castlereagh, ..	Castlereagh, ..	54
Castleshane, ..	Monaghan, ..	49
Castletown, ..	Abbeyleix, ..	33
Castletown, ..	Castletown, ..	26
Castletown, ..	Croom, ...	38
Castletown, ..	Navan, ...	92
Castletown Geoghegan.	Mullingar, ..	34
Cavan, ...	Cavan, ...	45
Celbridge, ..	Celbridge, ..	29
Charleville, ..	Kilmallock, ..	37
Church Hill, ..	Ballyshannon, ..	48
Church Hill, ..	Letterkenny, ..	48
Clane and Timahoe, North.	Naas, ...	30
Clara, ...	Tullamore, ..	31
Claremorris, ..	Claremorris, ..	32
Clarina, ...	Limerick, ..	40
Clashmore, ..	Youghal, ..	42
Claudy, ...	Londonderry, ..	49
Clifden, ...	Clifden, ...	51
Clogh, ...	Ballymena, ..	43
Cloghan, ..	Stranorlar, ..	46
Clogheen, ..	Clogheen, ..	41
Clogher, ...	Clogher, ...	30
Cloghjordan, ..	Borrisokane, ..	40
Clonakilty, ..	Clonakilty, ..	99
Clonaslee, ..	Mountmellick, ..	33
Clonavaddy, ..	Dungannon, ..	50
Clonbrock, ..	Mountbellew, ..	51
Clondalkin, ..	Dublin, South, ..	28
Clonegall, ..	Carlow, ...	28
Clonelly, ..	Irvinestown, ..	49
Clones, ...	Clones, ...	48
Clonmany, ..	Inishowen, ..	49
Clonmel, No. 1, ..	Clonmel, ...	41
" No. 2 (Marlfield)	"	41
Clonmellon, ..	Delvin, ...	33
Clonmoyle, ..	Macroom, ..	98
Clonroche, ..	Enniscorthy, ..	34
Clontarf and Howth, No. 1,	Dublin, North, ..	28, 29
" No. 2,		
Clonygowan, No. 1, ..	Mountmellick, ..	33
" No. 2,		
Cloonbur, No. 1, ..	Oughterard, ..	31
" No. 2,		
Clough, ...	Downpatrick, ..	52
Cloyne, ...	Middleton, ..	47
Coagh, ...	Cookstown, ..	38
Coal Island, ..	Dungannon, ..	50
Coleraine, ..	Coleraine, ..	49
Collon, No. 1, ..	Ardee, ...	91
" No. 2, ..		
Colloney, ..	Sligo, ...	54
Comber, ...	Newtownards, ..	48
Cong, ...	Ballinrobe, ..	53
Connor, ...	Antrim, ...	42
Cookstown, ..	Cookstown, ..	50
Coolacasey, ..	Limerick, ..	39
Coolaney, ..	Tobercurry, ..	54
Coolattin, ..	Shillelagh, ..	65
Coola, ...	Granard, ...	34
Coolgreany, ..	Gorey, ...	34
Coolmountain, ..	Dunmanway, ..	37
Coolock and Drumcondra. ..	Dublin, North, ..	28, 29
Coolrain, ..	Mountmellick, ..	33
Coom, ...	Killarney, ..	39
Cootehill, ..	Cootehill, ...	45
Cork Rural, No. 1, ..	Cork, ...	37
" No. 2,		
Cork, Urban, No. 1,		
" No. 2,		
" No. 3,		
" No. 4,		
" No. 5,		
" No. 6,		
" No. 7,		
Corroffin, ..	Corroffin, ...	35
Courceys, ..	Kinsale, ...	37
Craggaknock, ..	Kilrush, ...	38
Creagh, ...	Ballinasloe, ..	54
Croagh, ...	Ballycastle, ..	43
Croom, ...	Croom, ...	39
Crossabeg, ..	Wexford, ..	34
Crossakeel, ..	Oldcastle, ..	32
Crossgar, ..	Banbridge, ..	47
Crossmaglen, No. 1, ..	Castleblayney, ..	44
" No. 2,		
	"	49
Crossmolina, ..	Ballina, ...	92
Crossroads, ..	Dunfanaghy, ..	49
Crumlin, ..	Antrim, ...	42
Crumlin, ..	Dublin, South, ..	28
Crusheen, ..	Ennis, ...	35
Cullen, ...	Millstreet, ..	98
Cushendall, ..	Ballycastle, ..	43
D.		
Darrynane, ..	Cahersiveen, ..	36
Dawsongrove, ..	Cootehill, ..	49
Delgany, ..	Rathdown, ..	35
Delvin, ...	Delvin, ...	33
Derrylin, ..	Lisnaskea, ..	48
Dervock, ..	Ballymoney, ..	43
Dingle, ...	Dingle, ...	33
Dirraw, ...	Ballymoney, ..	43
Doagh, ...	Antrim, ...	42
Donaghadee, ..	Newtownards, ..	48
Donaghmore, ..	Newry, ...	47
Donaghmoyne, ..	Carrickmacross, ..	49
Donegal, ...	Donegal, ...	45
Doneraile, ..	Mallow, ...	38
Donnybrook, ..	Dublin, South ..	28
Doocharry, ..	Glenties, ...	46
Douglas, ...	Cork, ...	37
Downpatrick, ..	Downpatrick, ..	47
Draperstown, ..	Magherafelt, ..	49
Dripsey, ...	Cork, ...	37
Drogheda, No. 1, ..	Drogheda, ..	32
" No. 2,		
" No. 3,		
Dromdaleague, ..	Skibbereen, ..	38
Dromiskin, ..	Dundalk, ..	32
Dromore, ..	Banbridge, ..	47
Dromore, ..	Omagh, ...	50
Drum, No. 1, ..	Cootehill, ..	49
" No. 2, ..	"	45
Drumahaire, ..	Manorhamilton, ..	52
Drumbeg, ..	Lisburn, ...	47
Drumcondra (see "Coolock and Drumcondra.")		
Drumcondra, ..	Ardee, ...	32
Drumkeeran, ..	Manorhamilton, ..	52
Drumlish, ..	Longford, ..	31
Drumquin, ..	Castlederg, ..	50
Drumquin, ..	Omagh, ...	50
Drumshanbo, ..	Carrick-on-Shannon,	52
Dublin —North City, No. 1, E.	Dublin, North, ..	29
" No. 1, W.		
" No. 2,		
" No. 3,		
Dublin —South City, No. 1,	Dublin, South, ..	29
" No. 2,		
" No. 3,		
" No. 4,		
Duleek, ...	Drogheda, ..	32
Dunboyne, ..	Dunshaughlin, ..	32
Dundalk, ...	Dundalk, ...	32
Dundrum and Glencullen, No. 1,	Rathdown, ..	29
" No. 2,		
Dunfanaghy, ..	Dunfanaghy, ..	49
Dungannon, ..	Dungannon, ..	50
Dunganstown, ..	Rathdrum, ..	35
Dungarvan, ..	Dungarvan, ..	42
Dungiven, ..	Limavady, ..	49
Dunglow, No. 1,	Glenties, ..	46
" No. 2,		
Dunkineely, ..	Donegal, ..	45
Dunlavin, ..	Baltinglass, ..	35
Dunleer, ...	Ardee, ...	91
Dunmanway, ..	Dunmanway, ..	37
Dunmore, ..	Glennamaddy, ..	51
Dunmore, ..	Tuam, ...	92
Dunmurry, ..	Lisburn, ..	48
Dunnamanagh, ..	Strabane, ..	50
Durrow, ...	Abbeyleix, ..	33
Durrus & Kilcrohane,	Bantry, ...	35
Dysartmoon, ..	New Ross, ..	30
E.		
Easky, ...	Dromore, West, ..	54
Edenderry, ..	Edenderry, ..	31
Ederney ..	Irvinestown, ..	48
Eglinton, ..	Londonderry, ..	49
Elphin, ...	Strokestown, ..	54
Ely, ...	Enniskillen, ..	48

Printed image digitised by the University of Southampton Library Digitisation Unit

Registrars' Districts	Superintendent Registrars' Districts.	Page.
Emlagh, ...	Cahersiveen, ..	38
Emly, ...	Tipperary	41
Emo, ...	Mountmellick,	33
Emyvale, ...	Monaghan, ..	49
Ennis, No. 1, }	Ennis, ...	35
„ No. 2, }		
Enniscorthy, ..	Enniscorthy, ..	34
Enniskillen, ..	Enniskillen, ..	48
Ennistimon, ..	Ennistimon, ..	35
Eyrecourt, ..	Portumna, ..	52
F.		
Fanad, ...	Milford, ...	46
Feakle, ...	Scariff, ...	30
Feenagh, ...	Newcastle, ..	40
Feeny, ...	Limavady, ..	49
Fennagh & Myshall,	Carlow, ...	28
Farbane, ..	Birr, ...	31
Farmoy, ...	Fermoy, ...	37
Ferns, ...	Enniscorthy, ..	34
Fethard, ...	Cashel, ...	41
Fethard, No. 1, }	New Ross, ..	34
„ No. 2, }		
Finglas & Glasnevin,	Dublin, North, ..	28, 29
Finea No 1, ..	Granard, ...	34
„ No. 2, ..	„	45
Fintona, ...	Omagh, ...	50
Fivemiletown, ..	Clogher, ...	50
Florencecourt, ..	Enniskillen, ..	48
Fonlstown, ..	Athy, ...	29
Forkill, ...	Newry, ...	44
Foxford, ...	Swineford, ..	53
Frankford, ..	Birr, ...	31
Frenchpark, ..	Castlereagh, ..	54
Freshford, ...	Kilkenny, ..	30
G.		
Galbally, ...	Mitchelstown, ..	40
Galgorm, ...	Ballymena, ..	43
Galway, No. 1, }	Galway, ..	51
„ No. 2, }		
„ No. 3 (Arran) }		
Garrangibbon, ..	Carrick on-Suir, ..	41
Garvagh, ...	Coleraine, ..	48
Glanbehy, ...	Cahersiveen, ..	38
Glasnevin (*see* "Finglas and Glasnevin.")		
Glassan, ...	Athlone, ..	33
Glenarm, ...	Larne, ...	43
Glenavy, ...	Lisburn, ...	43
Glencullen (*see* "Dundrum and Glencullen")		
Glengarriff, ..	Bantry, ...	36
Glennamaddy, ..	Glennamaddy, ..	51
Glenties, ...	Glenties, ..	46
Glenwhirry, ..	Ballymena, ..	43
Glin	Listowel, ..	40
Glynn (*see* "Taghmon and Glynn.")		
Golden, ...	Tipperary, ..	41
Goleen, ...	Skull, ...	38
Gorey, ...	Gorey, ...	34
Gort, ...	Gort, ...	51
Gortin, ...	Omagh, ...	50
Gowran, ...	Kilkenny, ..	30
Graigue, ...	Thomastown, ..	30
Granard, ...	Granard, ..	31
Grenagh, ...	Tipperary, ..	40
Greyabbey, ..	Newtownards, ..	48
Gurteen, ...	Boyle, ...	54
Gweedore, ...	Dunfanaghy, ..	46
H.		
Headford, ..	Tuam, ...	32
Hillsborough, ..	Lisburn, ...	47
Hollymount, ..	Ballinrobe, ..	53
Holmpatrick, ..	Balrothery, ..	28
Holycross, ..	Thurles, ...	41
Holywell, No. 1, ..	Enniskillen, ..	48
„ No. 2, ..	„	45
Hospital, ...	Kilmallock, ..	33
Howth (*see* "Clontarf and Howth.")		
I.		
Inchigeelagh, ..	Macroom, ..	38
Inishannon, ..	Bandon, ...	38
Inishboffin, ..	Clifden, ...	51
Inistioge, ...	Thomastown, ..	30
Innfield, ...	Trim, ...	33
Irvinestown, ..	Irvinestown, ..	48
Islandeady, ..	Westport, ..	53
J.		
Jamestown, ..	Carrick-on-Shannon,	52
Johnstown, ..	Edenderry, ..	23

Registrars' Districts.	Superintendent Registrars' Districts.	Page.
K.		
Kanturk, ..	Kanturk, ..	37
Keadew, ..	Boyle, ...	54
Keady, ...	Armagh, ..	44
Keakill, ...	Bantry, ...	36
Kells, ...	Kells, ...	32
Kenmare, ..	Kenmare, ..	39
Kilbeggan, ..	Tullamore, ..	34
Kilbrittain, ..	Bandon, ..	38
Kilcatherina, ..	Castletown, ..	30
Kilcock, ..	Celbridge, ..	29
Kilcooly, ..	Urlingford, ..	41
Kilcrohane (*see* "Durrus & Kilcrohane.")		
Kilcullen, ..	Naas, ...	30
Kildare, ...	Naas, ...	30
Kilderry, ...	Londonderry, ..	46
Kildorrery, ..	Mitchelstown, ..	38
Kilfinnane, ..	Kilmallock, ..	33
Kilgarvan, ..	Kenmare, ..	39
Kilgobban, ..	Tralee, ...	39
Kilkee, ...	Kilrush, ...	36
Kilkeel, No. 1, }	Kilkeel, ...	47
„ No. 2, }		
Kilkelly, ..	Swineford, ..	53
Kilkenny, No. 1, }	Kilkenny, ..	30
„ No. 2, }		
Killishen, ..	Scarriff, ...	36
Killaan, ...	Ballinasloe, ..	51
Killala, ...	Killala, ...	53
Killann, ...	Enniscorthy, ..	34
Killarney, ..	Ennis, ...	35
Killarney, No. 1, }	Killarney, ..	39
„ No. 2, }		
Killashamira, ..	Cavan, ...	45
Killashee, ..	Longford, ..	31
Killea, ...	Londonderry, ..	46
Killeagh, ..	Youghal, ..	38
Killeen, ...	Dunshaughlin, ..	32
Killenagh and Wells,	Gorey, ...	34
Killenaule, ..	Cashel, ...	41
Killeoran, ..	Mount Bellew, ..	51
Killeter, ...	Castlederg, ..	50
Killiney, ...	Rathdrum, ..	29
Killorglin, ..	Killarney, ..	39
Killough, ..	Downpatrick, ..	47
Killoughy, ..	Tullamore, ..	34
Kilmacan, ..	Mullingar, ..	34
Kilmeena, ..	Glenties, ..	46
Kilmegordan, ..	Strangford, ..	46
Kilmeleagh, ..	Downpatrick, ..	47
Kilmeen, ...	Birr, ...	31
Kilmacrenan and Milford, ..	Milford, ...	46
Kilmacthomas, ..	Kilmacthomas, ..	42
Kilmaganny, ..	Callan, ...	30
Kilmakevoge, ..	Waterford, ..	30
Kilmallock, ..	Kilmallock, ..	33
Kilmeadan, ..	Waterford ..	42
Kilmeage (*see* "Robertstown and Kilmeage.").		
Kilmihil, ..	Kilrush, ...	36
Kilmood, ..	Newtownards, ..	48
Kilmore, ..	Monaghan, ..	49
Kilnaleck, ..	Cavan, ...	45
Kilpatrick, ..	Cashel, ...	41
Kilrea, ...	Coleraine, ..	48
Kilrush, ...	Kilrush, ...	36
Kilsallaghan, ..	Balrothery, ..	28
Kilshannig, ..	Mallow, ...	38
Kilsheelan, No. 1, ..	Clonmel, ...	41
„ No. 2, ..	„	42
Kilskeer, ...	Kells, ...	32
Killamagh, ..	Swineford, ..	53
Killegan, ..	Baltinglass, ..	35
Killinan, ..	Clonmel, ..	41
Killoom, ...	Athlone, ...	33
Killormer, ..	Ballinasloe, ..	51
Kilworth, ..	Fermoy, ..	37
Kingscourt, ..	Bailieborough, ..	45
Kingstown, No. 1, }	Rathdown, ..	29
„ No. 2, }		
Kinlough, ..	Ballyshannon, ..	52
Kinnity, ...	Birr, ...	31
Kinsale, ...	Kinsale, ...	37
Kinvarra, ...	Gort, ...	51
Knockmadona, ..	Lisburn, ..	43
Knockmalower, ..	Belmullet, ..	53
Knocktopher, ..	Thomastown, ..	30
L.		
Labasheeda, ..	Killadysert, ..	33
Laghy, ...	Donegal, ..	45
Larne, ...	Larne, ...	43
Laurencetown, ..	Ballinasloe, ..	51
Leighlinbridge, ..	Carlow, ...	28
Leitrakenny, ..	Letterkenny, ..	46
Letlermore, ..	Oughterard, ..	52
Liberties, Lower, }	Londonderry, ..	46
„ Upper, }		
Limavady, ..	Limavady, ..	49
Limerick, No. 1, }	Limerick, ..	40
„ No. 2, }		
„ No. 3, }		
„ Rural, }		
Lisnaskea, ..	Enniskillen, ..	48
Lisburn, ..	Lisburn, ..	43
Lismore, ..	Lismore, ..	42
Lisnaskea, ..	Lisnaskea, ..	48
Listowel, ..	Listowel, ..	33
Littleton, ..	Thurles, ..	41
L'Derry, Urban, }	Londonderry, ..	46
„ „ No. 1 }		
„ „ No. 2 }		

Registrars' Districts.	Superintendent Registrars' Districts.	Page.
Longford, ..	Longford, ..	31
Loughbrickland, ..	Banbridge, ..	47
Loughgall, ..	Armagh, ..	44
Loughglinn, ..	Castlerea, ..	54
Loughrea, ..	Loughrea, ..	51
Louisburgh, ..	Westport, ..	53
Lowpark, ..	Swineford, ..	53
Lucan, ...	Celbridge, ..	28
Lurgan, No. 1, }	Lurgan, ...	44
„ No. 2, }		
Lurganboy, ..	Manorhamilton, ..	52
Lusk, ...	Balrothery, ..	28
M.		
Macroom, ..	Macroom, ..	38
Maghera, ..	Magherafelt, ..	49
Magherafelt, ..	Magherafelt, ..	49
Magheshedridge, ..	Lisnaskea, ..	48
Malahide, ..	Balrothery, ..	28
Malin, ...	Inishowen, ..	46
Mallow, ...	Mallow, ...	38
Manorcunningham,	Letterkenny, ..	46
Manorhamilton, ..	Manorhamilton, ..	52
Markethill, ..	Armagh, ...	44
Maryborough (*see* "Clonaul, No. 2.")		
Maryborough, ..	Mountmellick, ..	33
Maynooth, ..	Celbridge, ..	29
Magh, ...	Newry, ...	44
Middleton, No. 1, }	Middleton, ..	38
„ No. 2, }		
Milford, ...	Kanturk, ..	37
Milford (*see* "Kilmacrenan & Milford.")		
Milbrook, ..	Millstreet, ..	38
Milltown, ..	Killarney, ..	39
Milltown, ..	Mullingar, ..	34
Milltown Malbay,	Ennistimon, ..	35
Mitchelstown, No. 1,	Mitchelstown,	38
„ „ No. 2,	„ ..	40
Moate, ...	Athlone, ..	33
Mohill, ...	Mohill, ...	52
Moira, ...	Lurgan, ...	47
Molahiffe, ..	Killarney, ..	39
Monaghan, ..	Monaghan, ..	49
Monastrevin, ..	Athy, ...	29
Monaymore, ..	Magheratelf, ..	49
Monor, ...	Limerick, ..	40
Mount Bellew, ..	Mount Bellew, ..	51
Mountcharles, ..	Donegal, ..	45
Mountmellick, ..	Mountmellick, ..	33
Mountnorris, ..	Newry, ...	44
Mountrath, ..	Mountmellick, ..	33
Mountshannon, ..	Scarriff, ...	36
Muville, ...	Inishowen, ..	46
Moycullen, ..	Galway, ...	51
Moynalty, ..	Kells, ...	32
Moyne, ...	Thurles, ...	41
Mullaghglass, ..	Newry, ...	44
Mullinahone, ..	Callan, ...	34
Mullingar, ..	Mullingar, ..	34
Mullyfarnham, ..	Mullingar, ..	34
Murragh, ...	Bandon, ...	38
Myshall (*see* "Fennagh and Myshall.")		
N.		
Nans and Carragh,	Naas, ...	30
Navan, ...	Navan, ...	32
Nenagh, ...	Nenagh, ...	30
Newbridge, ..	Naas, ...	30
Newbridge, ..	Rathdrum, ..	29
Newcastle, ..	Newcastle, ..	35
Newcastle, ..	Rathdrum, ..	29
New Kilmainham,	Dublin, South, ..	35
Newmarket, ..	Ennis, ...	37
Newmarket, ..	Kanturk, ..	40
Newport, ..	Nenagh, ..	33
Newport, ..	Westport, ..	34
New Ross, ..	New Ross, ..	47
Newry, No. 1, }	Newry, ...	48
„ No. 2, }		
Newtown (*see* "Ballymoyter & Newtown.")		
Newtownards, ..	Newtownards, ..	34
Newtownbarry, ..	Enniscorthy, ..	43
Newtownbutler, ..	Clones, ...	52
Newtowngore, No. 1,	Bawnboy, ..	45
„ No. 2,	„	44
Newtownhamilton, No. 1,	Castlablayney, ..	49
„ No. 2,	„	50
Newtownstewart, ..	Strabane, ..	52
Nobber, ...	Kells, ...	
O.		
Oldcastle, ..	Oldcastle, ..	32
Old Ross, ..	New Ross, ..	34
Omagh, No. 1 }	Omagh, ...	50
„ No. 2 }		
Oranmore, ..	Galway, ..	51
Oughterard, ..	Oughterard, ..	52
Ouart, ...	Enniscorthy, ..	34
P.		
Painestown, ..	Navan, ...	32
Pallaskenry, ..	Rathkeale, ..	40
Patigoe, ..	Donegal, ..	45
Philipstown, ..	Tullamore, ..	34
Piltown, ..	Carrick-on-Suir,	30

Printed image digitised by the University of Southampton Library Digitisation Unit

Registrars' Districts.	Superintendent Registrars' Districts.	Page
Plumb Bridge, ..	Strabane, ..	50
Pomeroy, ..	Cookstown, ..	50
Portadown, ..	Lurgan, ..	44
Portaferry, ..	Downpatrick, ..	47
Portglenone, ..	Ballymena, ..	43
Portlaw, ..	Carrick-on-Suir, ..	42
Portrush, ..	Newtownards, ..	40
Portstewart, ..	Ballymoney, ..	43
Portumna, No. 1, No. 2,	Coleraine, ..	48
Powerscourt, ..	Portumna, ..	52
Poyntz Pass, ..	Rathdown, ..	35
	Newry, ..	44
Q.		
Queenstown, No. 1, No. 2,	Cork, ..	37
Quin, " ..	Scarriff, ..	36
R.		
Raferagh, ..	Carrickmacross, ..	46
Rahan, ..	Mallow, ..	38
Randalstown, ..	Antrim, ..	42
Raphoe, ..	Strabane, ..	46
Rathangan, No. 1,	Edenderry, ..	29
" No. 2,	" ..	31
Rathcoole ..	Celbridge, ..	28
Rathcormack, ..	Fermoy, ..	37
Rathdowney, ..	Abbeyleix, ..	33
Rathdrum, ..	Rathdrum, ..	35
Rathfarnham, ..	Dublin, South, ..	28
Rathfriland, ..	Newry, ..	47
Rathgormuck, ..	Carrick-on-Suir, ..	42
Rathkeale, No. 1, No. 2,	Rathkeale, ..	40
Rathmelton, ..	Milford, ..	46
Rathmines, ..	Dublin, South, ..	28
Rathmore, ..	Naas, ..	30
Rathmultan, ..	Milford, ..	45
Rathvilly, ..	Ballinglass, ..	28
Ratoath, ..	Dunshaughlin, ..	32
Ravensdale, ..	Dundalk, ..	32
Rhode, ..	Edenderry, ..	31
Rich Hill, ..	Armagh, ..	44
Ringville, ..	Dungarvan, ..	42
Rinn, ..	Mohill, ..	52
Rinvyle, ..	Clifden, ..	51
Riverstown, ..	Birr, ..	40
Riverstown, ..	Cork, ..	37
Riverstown, ..	Sligo, ..	54
Roadford, ..	Enniskillen, ..	35
Roberstown and Kilmeage, ..	Naas, ..	30
Roosky, ..	Strokestown, ..	54
Roscommon, ..	Roscommon, ..	54
Roscrea, No. 1,	Roscrea, ..	41
" No. 2,	" ..	31
Rosguill, ..	Milford, ..	46
Rosscarbery, ..	Clonakilty, ..	35
Rossiea, ..	Clones, ..	48
Rosstrevor, ..	Kilkeel, ..	47
Roundstone, No. 1, No. 2,	Clifden, ..	51
Rowan, ..	Mohill, ..	52
S.		
Saintfield, ..	Lisburn, ..	47
St. Mary's, ..	Clonmel, ..	42
St. Mary's, ..	Drogheda, ..	32
St. Mullin's, ..	New Ross, ..	28
Scotstown, ..	Monaghan, ..	49
Scrabby, No. 1,	Granard, ..	45
" No. 2,	" ..	31
Seskinan, ..	Dungarvan, ..	42
Shanagolden, ..	Rathkeale, ..	40
Shercock, ..	Ballieborough, ..	45
Shinrone, ..	Roscrea, ..	31
Silvermines, ..	Nenagh, ..	40
Sixmilecross, ..	Omagh, ..	50
Skibbereen, ..	Skibbereen, ..	38
Skreen, ..	Dromore West, ..	54
Skull, ..	Skull, ..	38
Slieveceagh, ..	Macroom, ..	38
Sligo, No. 1, No. 2,	Sligo, ..	54
Sneem, ..	Kenmare, ..	39
Spiddle, ..	Galway, ..	51
Stamullen, ..	Drogheda, ..	32
Stewartstown, ..	Cookstown, ..	50
Stillorgan (*see* "Blackrock & Stillorgan.")		
Strabane, ..	Strabane, ..	50
Stradbally, ..	Athy, ..	33
Stradone, ..	Cavan, ..	45
Strangford, ..	Downpatrick, ..	47
Stranorlar, ..	Stranorlar, ..	46
Street, No. 1,	Granard, ..	34
" No. 2,	" ..	31
Strokestown, ..	Strokestown, ..	54
Summerhill, ..	Trim, ..	33
Swanlinbar, ..	Bawnboy, ..	45
Swineford, ..	Swineford, ..	53
Swords, ..	Balrothery, ..	28
T.		
Taghmon and Glynn,	Wexford, ..	34
Tallaght, ..	Dublin, South, ..	28
Tallow, ..	Lismore, ..	42
Tanderagee, ..	Banbridge, ..	44
Tarbert, ..	Listowel, ..	39
Tartaraghan, ..	Lurgan, ..	44
Templeludigan, ..	New Ross, ..	34
Templemartin, ..	Bandon, ..	36
Templemore, ..	Thurles, ..	41
Templepatrick, ..	Antrim, ..	42
Tempo, ..	Enniskillen, ..	48
Termon, ..	Ballieborough, ..	45
Termonfeckin, ..	Drogheda, ..	32
Terryglass, ..	Borrisokane, ..	40
Thomastown, ..	Thomastown, ..	60
Thurles, ..	Thurles, ..	41
Timahoe North (*see* "Clane and Timahoe Nth.")		
Tinoteagua, ..	Clonakilty, ..	36
Tinahely, ..	Shillelagh, ..	35
Tipperary, ..	Tipperary, ..	41
Tisrofin, ..	Kilkenny, ..	30
Tobercurry, ..	Tobercurry, ..	54
Toome, ..	Ballymena, ..	43
Toomyvara, ..	Nenagh, ..	40
Tory Island, ..	Dunfanaghy, ..	46
Tralee, No. 1, No. 2,	Tralee, ..	39
Tramore, ..	Waterford, ..	42
Trillick, ..	Irvinestown, ..	50
Trim, ..	Trim, ..	33
Tuam, No. 1, No. 2,	Tuam, ..	32
Tulla, ..	Scarriff, ..	36
Tullagh, ..	Skibbereen, ..	38
Tullamoin, ..	Cashel, ..	41
Tullamore, ..	Tullamore, ..	31
Tulleroan, ..	Kilkenny, ..	30
Tullow, ..	Carlow, ..	28
Tullyvin, ..	Cootehill, ..	45
Tuosist, ..	Kenmare, ..	39
Turloughmore, ..	Galway, ..	51
Tynan, ..	Armagh, ..	44
Tyrrellspass, ..	Mullingar, ..	34
U.		
Ullid, ..	Waterford, ..	30
Union Hall, ..	Skibbereen, ..	38
Urlingford, ..	Urlingford, ..	30
V.		
Valencia, ..	Cahersiveen, ..	38
Venry, ..	Dingle, ..	35
Virginia, ..	Oldcastle, ..	45
W.		
Walshtownmore, East	Middleton, ..	38
Waringstown,	Lurgan, ..	47
Warrenpoint, ..	Newry, ..	47
Waterfoot, ..	Larne, ..	43
Waterford Rural No. 1	Waterford, ..	42
Waterford Rural, No. 2,		
Waterford, Urban, No 1,	Waterford, ..	42
Waterford, Urban, No. 2,		
Waterside, Rural,	Londonderry, ..	46
" Urban,		
Wells (*see* "Kilenagh and Wells.")		
Westport, ..	Westport, ..	53
Wexford, ..	Wexford, ..	34
Whitechurch, ..	Cork, ..	37
Whitechurch, ..	Dungarvan, ..	42
Wicklow, ..	Rathdrum, ..	35
Williamstown, ..	Glennamaddy, ..	51
Woodford, ..	Loughrea, ..	51
Woodstown, ..	Waterford, ..	42
Y.		
Youghal, ..	Youghal, ..	38

Printed image digitised by the University of Southampton Library Digitisation Unit

No. 13,134.

DUBLIN CASTLE,

9th July, 1910.

SIR,

I have to acknowledge the receipt of your letter of the 7th instant, forwarding, for submission to His Excellency the Lord Lieutenant, your Annual Report on Marriages, Births and Deaths for the year 1909.

I am,

Sir,

Your obedient Servant,

J. B. DOUGHERTY.

The Registrar-General,

Charlemont House,

Dublin.

DUBLIN: Printed for His Majesty's Stationery Office
By ALEX. THOM & Co. (Limited), 87, 88, & 89, Abbey-street.

Pnnted image digitised by the University of Southampton Library Digitisation Unit

DIAGRAM No. 1.—Showing the respective rates per 1,000 of the Population represented by the number of Marriages, Births, and Deaths, registered in Ireland, in each of the Twenty Years, 1890-1909 and by the number of Emigrants enumerated in the same years.

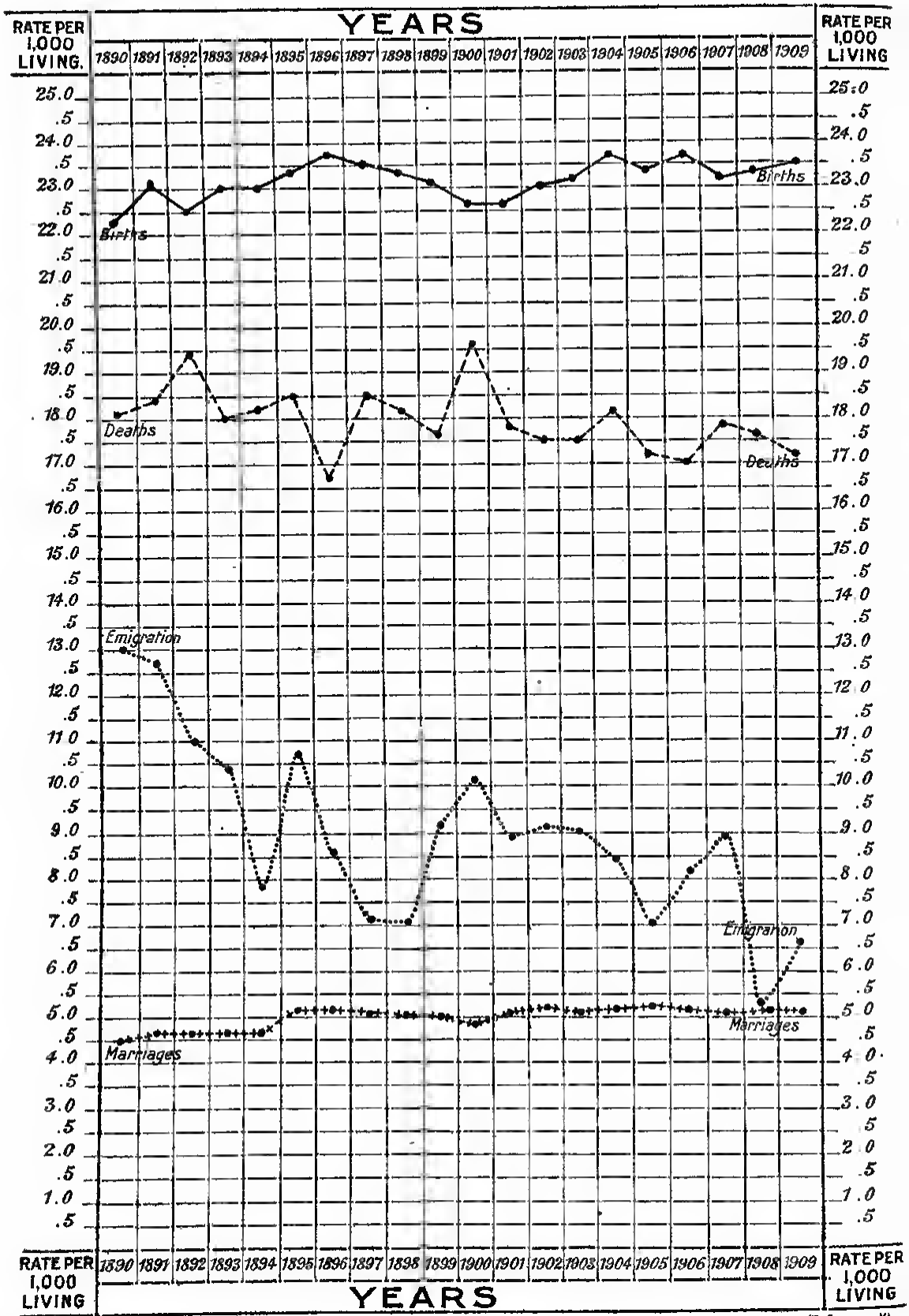

(To face page V)

Pnnted image digitised by the University of Southampton Library Digitisation Unit

DIAGRAM No. 2.—Mortality from Twenty-Two of the Principal Causes of Death in Ireland, in the year 1909.

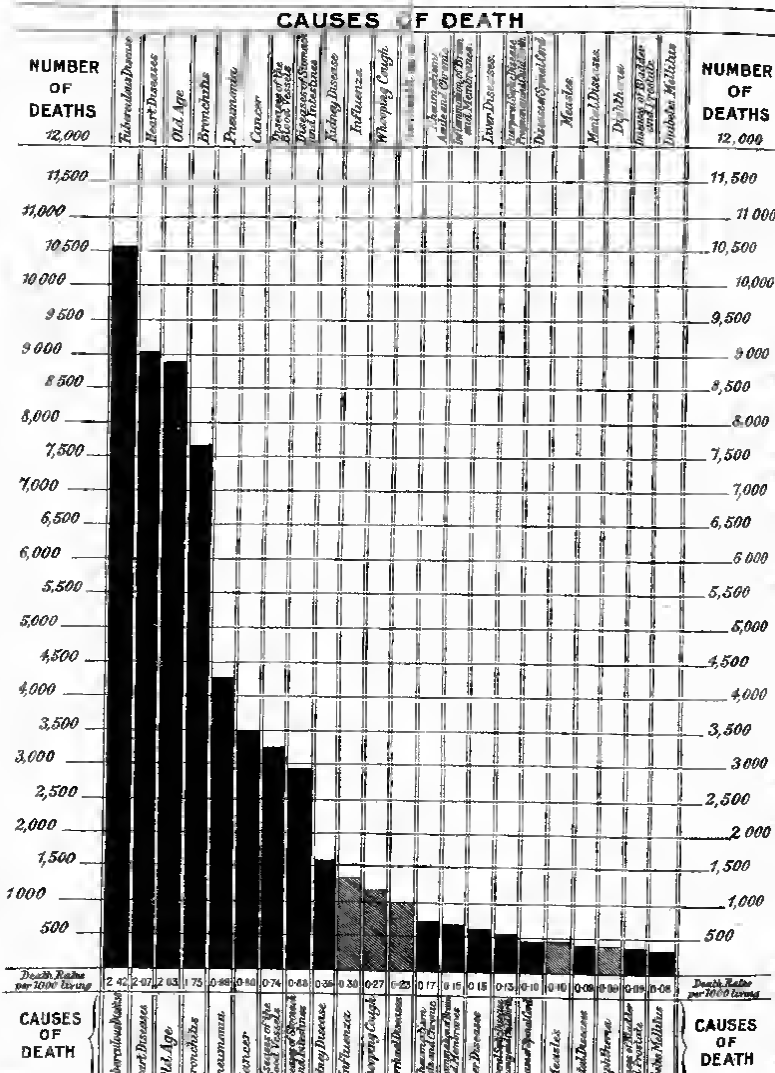

Printed image digitised by the University of Southampton Library Digitisation Unit

TUBERCULOSIS.

DIAGRAM No. 3.—Showing the Death rate in Ireland, as compared with England and Scotland, during each of the forty-six years 1864-1909

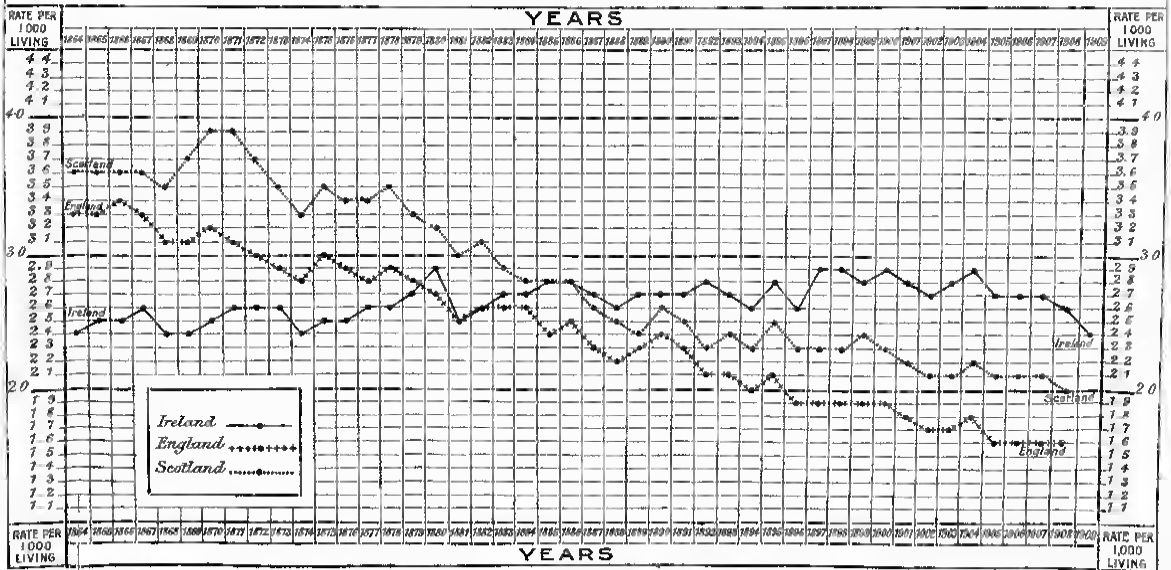

To face page XXVI

Printed image digitised by the University of Southampton Library Digitisation Unit

TUBERCULOSIS.

Diagram No. 4. Showing for the whole of Ireland by Sexes the Death Rates from All Forms of Tuberculous Disease and from Tuberculous Phthisis *(Phthisis)* for each of the 46 years, 1864 to 1909.

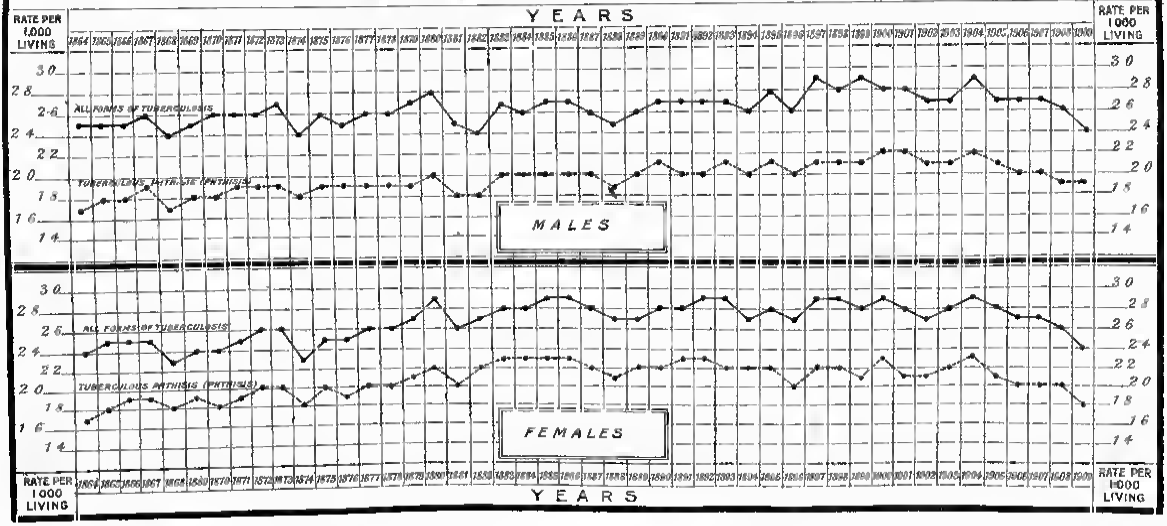

All forms of Tuberculosis ——•——

Tuberculous Phthisis (Phthisis) - - - - - -

To Facing Page XXVIII

rinted image digitised by the University of Southampton Library Digitisation Unit

INFANT MORTALITY.

Diagram No. 5 Showing the Deaths of Infants under One Year of Age per 1,000 Births registered in Ireland, as compared with England and Scotland, during each of the forty-six years 1864-1909.

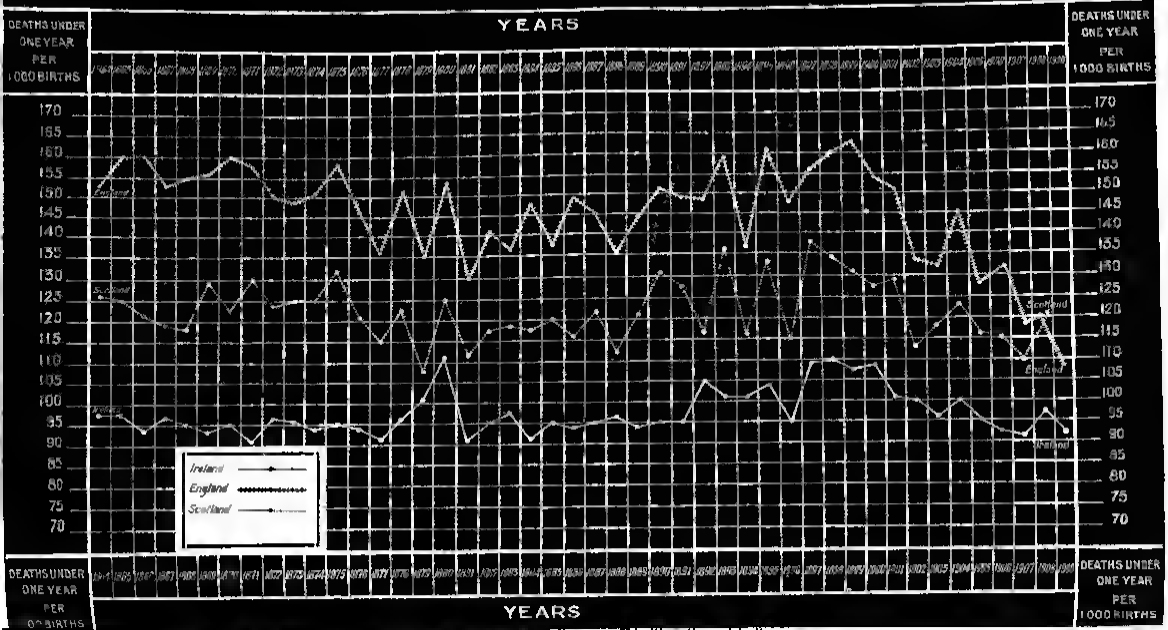

Printed image digitised by the University of Southampton Library Digitisation Unit

DIAGRAM No 8.—Showing Infant Mortality for Ireland from Fourteen Principal Causes during the Year 1909

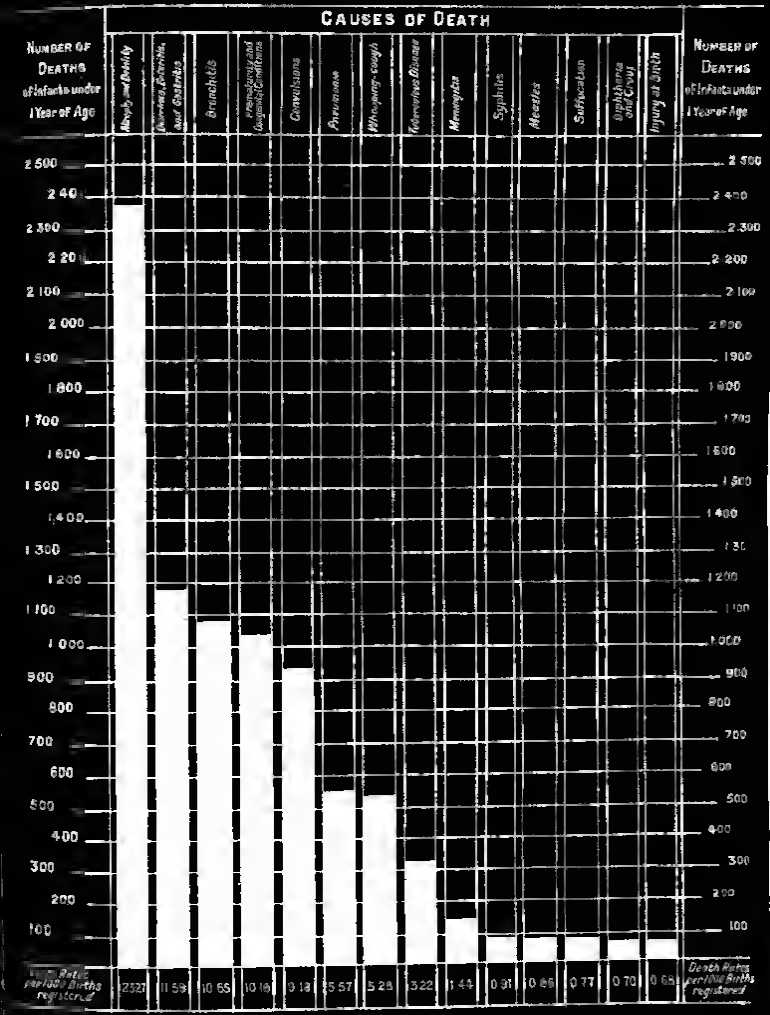

NOTE.—The diagram may be read thus—According to Irish experience in 1909 to every 1,000 children born alive in that year there died from Atrophy and Debility 23 infants under 1 year of age, from Diarrhœa, Enteritis, and Gastritis, 11 infants under 1 year of age, and so on for the other causes specified in the diagram.

To Facsimile No